



GEOTECHNICAL ENGINEERING • ENVIRONMENTAL ENGINEERING
CONSTRUCTION TESTING & INSPECTION

October 16, 2020

Project No. 014-20124

Mr. David Brenner
Fresno Housing Authority
1331 Fulton Street
Fresno, California 93721
dbrenner@fresnohousing.org

RE: Phase I Environmental Site Assessment
Parkside Inn Property
1415 West Olive Avenue
APN 449-270-56
Fresno, California 93728

Dear Mr. Brenner:

Krazan & Associates, Inc., (Krazan) completed a Phase I Environmental Site Assessment at the referenced site summarized in a report dated October 16, 2020. We appreciate the opportunity to serve your environmental due diligence needs. During the course of this assessment, Krazan identified no evidence of recognized environmental conditions (RECs), controlled RECs (CRECs) or historical RECs (HRECs) in conjunction with the subject site as defined by ASTM E 1527-13. However, the following site development issue and ASTM non-scope issues were identified in connection with the subject site:

Site Development Issue

- Based upon the site reconnaissance and information provided by the property owner, a domestic water well is associated with the subject site. If an on-site water well is encountered during redevelopment of the subject site, it should be properly removed, abandoned/destroyed in accordance with state and local guidelines.

ASTM Non-scope Issues

- An Asbestos Survey and sampling of the on-site structures was conducted by Krazan, the results of which will be provided under separate cover.
- A Lead-Based Paint Survey and sampling of the on-site structures was conducted by Krazan, the results of which will be provided under separate cover.

If you have any questions regarding the information presented in this report, please call me at (559) 348-2200.

Respectfully Submitted,
KRAZAN & ASSOCIATES, INC.

A handwritten signature in black ink, appearing to read 'Arthur C. Farkas', written over a horizontal line.

Arthur C. Farkas, REA No. 07818
Environmental Professional

ACF/mlt



**PHASE I ENVIRONMENTAL
SITE ASSESSMENT
PARKSIDE INN PROPERTY
1415 WEST OLIVE AVENUE
APN 449-270-56
FRESNO, CALIFORNIA 93728**

Pursuant to ASTM E 1527-13

Project No. 014-20124
October 16, 2020

Prepared for:
Mr. David Brenner
Fresno Housing Authority
1331 Fulton Street
Fresno, California 93721
(559) 495-1374

Prepared by:
Krazan & Associates, Inc.
215 West Dakota Avenue
Clovis, California 93612
(559) 348-2200

 **Krazan** & ASSOCIATES, INC.
SITE DEVELOPMENT ENGINEERS

TABLE OF CONTENTS

Project No. 014-20124

1.0 EXECUTIVE SUMMARY.....	1
2.0 PURPOSE AND SCOPE OF ASSESSMENT	2
2.1 Purpose	2
2.2 Scope of Work.....	2
3.0 SITE DESCRIPTION.....	3
3.1 Geology and Hydrogeology	4
4.0 SITE RECONNAISSANCE	4
4.1 Observations	4
4.2 Utilities	7
4.3 Adjacent Streets and Property Usage	7
4.4 ASTM Non-Scope Considerations	8
5.0 USER-PROVIDED INFORMATION.....	11
5.1 Environmental Liens/Activity and Use Limitations Report	11
5.2 Title Report.....	12
5.3 Phase I Environmental Site Assessment User Questionnaire.....	12
6.0 SITE USAGE SURVEY	13
6.1 Site History	13
6.2 Interviews	16
6.3 Agricultural Chemicals.....	17
6.4 Regulatory Agency Interface.....	17
6.5 Regulatory Agency Lists Review	19
7.0 DISCUSSION OF FINDINGS	27
7.1 Evaluation of Data Gaps/Data Failure.....	28
8.0 CONCLUSIONS/OPINIONS	29
9.0 RELIANCE.....	30
10.0 LIMITATIONS	30
11.0 QUALIFICATIONS.....	31
REFERENCES.....	33
GLOSSARY OF TERMS.....	34

Maps

Figure No. 1: Vicinity Map.....	following Glossary of Terms
Figure No. 2: Parcel Map.....	following Figure No. 1
Figure No. 3: Project Map	following Figure No. 2
Figure No. 4: Topographic Map	following Figure No. 3

Color Photographs

Photographs	following Figure No. 4
-------------------	------------------------

TABLE OF CONTENTS (continued)

Project No. 014-20124

Appendices

AFX Corp., Inc., Environmental Lien/Activity Use Limitations Report.....	A
Placer Title Company Preliminary Title Report	B
Phase I ESA User Questionnaire	C
Environmental Data Resources, Inc. (EDR) Historical Aerial Photographs.....	D
EDR, City Directory Report	E
EDR, Sanborn Fire Insurance Map <i>No Coverage</i> Letter	F
Owner Questionnaire	G
EDR, Radius Map Report	H



GEOTECHNICAL ENGINEERING • ENVIRONMENTAL ENGINEERING
CONSTRUCTION TESTING & INSPECTION

October 16, 2020

Project No. 014-20124

**PHASE I ENVIRONMENTAL SITE ASSESSMENT
PARKSIDE INN PROPERTY
1415 WEST OLIVE AVENUE
APN 449-270-56
FRESNO, CALIFORNIA 93728**

1.0 EXECUTIVE SUMMARY

Krazan & Associates, Inc. (Krazan) has conducted a Phase I Environmental Site Assessment (ESA) of the Parkside Inn Property associated with Fresno County Assessor's Parcel Number (APN) 449-270-56 located at 1415 West Olive Avenue in Fresno, California 93728 (subject site). It is incumbent upon the user to read this Phase I ESA report in its entirety. If not otherwise defined within the text of this report, please refer to the Glossary of Terms Section following the References Section for definitions of terms and acronyms utilized within this Phase I ESA report. Krazan conducted the Phase I ESA of the subject site in conformance with the American Society for Testing and Materials (ASTM) E 1527-13 *Standard Practice for Environmental Site Assessments: Phase I Environmental Site Assessment Process*. This Phase I ESA constitutes all appropriate inquiry (AAI) designed to identify recognized environmental conditions (RECs) in connection with the previous ownership and uses of the subject site as defined by ASTM E 1527-13.

ASTM E 1527-13 Section 1.1.1 *Recognized Environmental Conditions* – In defining a standard of good commercial and customary practice for conducting an environmental site assessment of a parcel of property, the goal of the processes established by this practice is to identify recognized environmental conditions. The term recognized environmental conditions means the presence or likely presence of any hazardous substances or petroleum products in, on, or at a property: (1) due to any release to the environment; (2) under conditions indicative of a release to the environment; or (3) under conditions that pose a material threat of a future release to the environment. *De minimis* conditions are not recognized environmental conditions.

Krazan's findings of this Phase I ESA revealed no evidence of recognized environmental conditions (RECs), controlled RECs (CRECs) or historical RECs (HRECs) in conjunction with the subject site as defined by ASTM E 1527-13. However, the following site development issue and ASTM non-scope issues were identified in conjunction with the subject site:

Site Development Issue

- Based upon the site reconnaissance and information provided by the property owner, a domestic water well is associated with the subject site. If an on-site water well is encountered during redevelopment of the subject site, it should be properly removed, abandoned/destroyed in accordance with state and local guidelines.

ASTM Non-scope Issues

- An Asbestos Survey and sampling of the on-site structures was conducted by Krazan, the results of which will be provided under separate cover.
- A Lead-Based Paint Survey and sampling of the on-site structures was conducted by Krazan, the results of which will be provided under separate cover.

2.0 PURPOSE AND SCOPE OF ASSESSMENT

2.1 Purpose

According to ASTM E 1527-13, the purpose of this practice is to define good commercial and customary practice in the United States of America for conducting an *environmental site assessment* of a parcel of *commercial real estate* with respect to the range of contaminants within the scope of the Comprehensive Environmental Response, Compensation and Liability Act (CERCLA) (42 U.S.C. §9601) and *petroleum products*. As such, this practice is intended to permit a *user* to satisfy one of the requirements to qualify for the *innocent landowner, contiguous property owner, or bona fide prospective purchaser* limitation on CERCLA liability (hereinafter, the *landowner liability protections, or LLPs*): that is, the practice that constitutes *all appropriate inquiries* into the previous ownership and uses of the *property* consistent with good commercial and customary practice as defined at 42 U.S.C. §9601(35)(B).

2.2 Scope of Work

The Phase I ESA includes the following scope of work: a) a site reconnaissance of existing on-site conditions and observations of adjacent property uses, b) a review of user-provided documents and search of available current land title records compiled by AFX Corp., Inc., c) a review of historical aerial photographs, a review of pertinent building permit records, cross-reference directories, historical Sanborn Fire Insurance Maps (SFIMs), and interview(s) with person(s) knowledgeable of the previous and current ownership and uses of the subject site, d) a review of local regulatory agency records, and e) a review of local, state, and federal regulatory agency lists compiled by Environmental Data Resources, Inc. (EDR). The scope of work for this Phase I ESA conforms to ASTM E 1527-13. Krazan was provided written

authorization to conduct the Phase I ESA by Mr. David Brenner with the Fresno Housing Authority (FHA) on August 31, 2020 in Krazan's August 17, 2020 Changer Order Number 1 for Project No. 014-20124 per the Master Services Agreement between the FHA and Krazan and Mr. Brenner's August 5, 2020 request.

3.0 SITE DESCRIPTION

The subject site is located at the southwest corner of West Olive Avenue and the southbound on-ramp for Highway 99 within the City of Fresno, California. The subject site consists of one irregular-shaped parcel measuring approximately 1.96 acres with the Fresno County Assessor's Parcel Number (APN) 449-270-56. The subject site is currently developed with one (1) one-story commercial building and one (1) two-story commercial building occupied by Parkside Inn, a motel facility which has the associated subject site address of 1415 West Olive Avenue. The existing subject site development was reportedly originally constructed in 1964. The remainder of the subject site is developed with an in-ground swimming pool, exterior common areas, paved parking areas, driveways, walkways, and landscaped grounds.

General property information and property use are summarized in the following Table I. Refer to Figures No. 1 – 4 following the Reference Section.

TABLE I
Subject Site Information Summary

Current Owner:	Akshar, Inc.
Assessor's Parcel Numbers:	449-270-56
Address:	1415 West Olive Avenue Fresno, California 93728
Historical Address:	None Identified
General Location:	Southeast corner of West Olive Avenue and northbound offramp for Highway 99
Acreage:	1.96 (approximately)
Existing Use:	Commercial - Motel
Number of Buildings:	Two
Original Construction Date:	1964
Proposed Use:	Affordable Housing
Topographic Map:	U.S. Geological Survey, 7.5-minute Fresno North, California topographic quadrangle map, dated 1965, photorevised 1981
Topographic Map Location:	Northeastern quarter of Section 31, Township 13 South, Range 20 East, Mount Diablo Baseline and Meridian
Latitude/Longitude:	36.756505° / -119.828320°
Topography:	Relatively flat, approximately 290 feet above mean sea level
Approximate Depth to Groundwater:	95 feet below ground surface (bgs), State Water Resources Control Board (DWR), Geotracker*
Regional Groundwater Flow Direction:	East, DWR*

* State of California, Water Resources Control Board, *Geotracker, Dave's Exxon LUST Site T0601900513, Depth and Groundwater Flow Direction Reported 2011.*

3.1 Geology and Hydrogeology

The subject site is located within the San Joaquin Valley, a broad structural trough bound by the Sierra Nevada and Coast Ranges of California. The San Joaquin Valley, which comprises the southern portion of the Great Valley of California, has been filled with several thousand feet of sedimentary deposits. Sediments in the eastern valley, derived from the erosion of the Sierra Nevada, have been deposited by major to minor west-flowing drainages and their tributaries. Near-surface sediments are dominated by sands and silty sands with lesser silts, minor clays, and gravel. The sedimentary deposits in the region form large coalescing alluvial fans with gentle slopes. Groundwater in the subject site vicinity was reported to be first encountered at a depth of approximately 95 feet bgs in 2011. The groundwater flow direction in the area of the subject site was reported to be toward the east in 2011.

4.0 SITE RECONNAISSANCE

A site reconnaissance, which included a visual observation of the subject site and surrounding properties, was conducted by Mr. Patrick Sauls, Krazan's Environmental Project Manager, on September 25, 2020. The owner representative, Mr. Van Gaijjar, and Mr. Dave Brenner of the Fresno Housing Authority (the Phase I ESA Report user) accompanied Krazan's Environmental Project Manager during the site reconnaissance. The objective of the site reconnaissance is to obtain information indicating the likelihood of identifying recognized environmental conditions, including hazardous substances and petroleum products, in connection with the property (including soils, surface waters, and groundwater).

4.1 Observations

The following Table II summarizes conditions encountered during our site reconnaissance. A discussion of visual observations is presented in the following table below. Refer to the Site Map (Figure No. 2) and color photographs following the text for the locations of items discussed in this section of the report.

TABLE II
Summary of Site Reconnaissance

Feature	Observed	Not Observed
Structures (existing)	X	
Evidence of Past Uses (foundations, debris)	X	
Hazardous Substances and/or Petroleum Products (including containers)		X
Aboveground Storage Tanks (ASTs)		X
Underground Storage Tanks (USTs) or Evidence of USTs		X

TABLE II (continued)
Summary of Site Reconnaissance

Feature	Observed	Not Observed
Evidence of Underground Pipelines		X
Strong, Pungent, or Noxious Odors		X
Pools of Liquid Likely to be Hazardous Materials or Petroleum Products		X
Drums		X
Unidentified Substance Containers		X
Potential Polychlorinated Biphenyl (PCB)-Containing Equipment	X	
Subsurface Hydraulic Equipment		X
Heating/Ventilation/Air conditioning (HVAC)	X	
Stains or Corrosion on Floors, Walls, or Ceilings		X
Floor Drains, Sumps, or Oil/Water Clarifiers	X	
Storm Drains	X	
Pits, Ponds, or Lagoons		X
Stained Soil and/or Pavement	X	
Soil Piles	X	
Stressed Vegetation		X
Waste or Wastewater (including stormwater) Discharges to Surface/ Surface Waters		X
Wells (irrigation, domestic, dry, injection, abandoned, monitoring wells)	X	
Septic Systems		X

The subject site comprises approximately 1.96 acres of commercial property with the associated Fresno County APN of 449-270-56. The subject site is currently occupied by Parkside Inn. Refer to Figure No. 2, Site Map, for locations of the following referenced on-site features:

- The subject site was observed to be occupied by a motel facility referred to as Parkside Inn. The Parkside Inn facility was observed to include one two-story motel building (Photos 1 and 2), one one-story lobby and office (Photos 3 and 4), a soil-filled in-ground swimming pool (Photo 5), a disused water well (Photo 6), vacant disced land (Photo 7), and paved driveways, parking areas, and walkways, and landscaped grounds (Photos 8 and 9).
- The two-story on-site motel building and one-story office/lobby building are constructed of wood frame with stucco siding on concrete slab-on-grade foundations. The two-story motel building is reported to include 50 motel rooms, a boiler room, two storage areas, and a laundry room. The on-site motel facility was observed to be associated with an address of 1415 West Olive Avenue.
- Assorted materials were observed within the boiler room (Photos 10 and 11) and two storage rooms (Photos 13 and 13) in the central portion of the two-story motel building. No odors, significant surface staining, or other obvious evidence of a release of hazardous materials were noted. No floor drains were observed within the rooms.
- A lobby and office space were observed in the northern one-story building (Photos 3 and 4). Housekeeping conditions were observed to be good within the observed lobby/office space. No hazardous materials were observed within the space.

- A laundry room was observed in the central portion of the two-story motel building (Photo 14). Five-gallon containers of laundry detergents/cleaning aids and associated metering equipment were observed within the laundry room. Housekeeping conditions were generally observed to be good and no evidence of an environmental concern was noted in association with the on-site laundry room.
- Access to the interior of one motel unit was provided by the Mr. Gajjar (Photos 15 and 16) for representative interior photographs of the motel units:

Unit Number	Room Photographed	Occupancy
232	Bedroom/Bathroom	Unoccupied

- Housekeeping conditions were observed to be good within the observed motel room. No damaged building materials which appeared to be posing a health hazard were noted within those motel room to which access was provided and within those areas of the motel room observed. Interior and exterior paint were observed to be in fair to good condition. No obvious visual or olfactory evidence of the presence of significant interior mold or on-going water intrusion was observed within those motel rooms to which access was provided and within those areas of the motel rooms observed.
- An in-ground swimming pool was observed within the southern portion of the subject site (Photo 17). An apparent swimming pool equipment shed was observed in the pool area, but was boarded up. According to aerial maps, the pool was filled in with soil sometime between August 2018 and October 2020. No hazardous materials were observed within the pool area. No odors, surface staining or other obvious evidence of a release of hazardous materials was noted by the pool.
- A disused water well (Photo 6) was observed in the southern portion of the subject site. According to Mr. Gajjar, the water well had not been used since approximately 2006. A call on October 15, 2020 to the water service company listed on the well (Scotts Water Well) was answered by Ms. Julie Roberts. Ms. Roberts said she was with A & S Pump Services, which had acquired the clients and files from Scotts Water Well after the prior owner retired in 2017. Ms. Roberts indicated her records showed the water well was last serviced by the company in June 2010. At the time the well depth was 205 feet below ground surface (bgs), with water depth at 109 feet bgs and the pump at 134 feet bgs. Records show the well was serviced by a 25 gallon per minute, two-horsepower pump.
- The southeastern portion of the subject site is comprised of open dirt field with no equipment or structures (Photo 18). The very southeastern corner of the subject site was filled with assorted transient debris, as well as a few vegetation-covered soil piles. According to the subject site owner, Mr. Gajjar, the soil piles are not associated with hazardous materials or contamination and originated from concrete removal at his residence at the address of 1741 East Muncie Avenue in Fresno and were deposited by him in approximately Fall 2019.
- The remainder of the subject site not occupied by the previously referenced structures/features was observed to be occupied by paved walkways, driveways, parking areas, and landscaped grounds. No evidence of hazardous materials storage or hazardous waste was observed within these portions of the subject site except as previously noted. Several areas of minor engine-drip-related surface staining were observed within the paved parking areas/driveways located on site and this pavement staining is considered to be *de minimis*.

- During the visual observations of the subject site, exposed surface soils did not exhibit obvious signs of discoloration. No obvious evidence (vent pipes, fill pipes, dispensers, etc.) of USTs was noted within the areas observed. No standing water or major depressions were observed on the subject site. No indications of former structures, such as foundations, were observed on the subject site.
- No storm drains were observed on-site.
- No high-voltage, tower-mounted electrical transmission lines were observed on or within 100 feet of the subject site.

4.2 Utilities

Based on Krazan's research, the following Table III summarizes companies/municipalities that currently provide utility services to the subject site:

TABLE III
Municipal Service / Utility Providers

Service / Utility	Provider
Electricity	Pacific Gas & Electric Company
Natural Gas	Pacific Gas & Electric Company
Potable Water	City of Fresno
Sanitary Sewer	City of Fresno

Water / Wells

The municipal potable water purveyor for the subject site is the City of Fresno. The City of Fresno's water quality monitoring is an on-going program with water samples obtained on a regular basis. It is the responsibility of the City of Fresno to provide customers with potable water in compliance with the California State Maximum Contaminant Levels (MCLs) for primary drinking water constituents in water supplied to the public. The City of Fresno's 2018 Consumer Confidence Report posted on the City of Fresno's website indicates that water provided by the City of Fresno is in compliance with the California State MCLs for primary drinking water.

Sewer / Septic Systems

The municipal sewer service provider to the subject site is the City of Fresno. Mr. Tom Adams, Environmental Control Officer with the City of Fresno Public Utilities Department, has indicated that only industrial facilities are monitored for sewer violations; therefore, no sewer violations are on file for the subject site.

4.3 Adjacent Streets and Property Usage

The following Table IV summarizes the current adjacent roads and adjacent property uses observed during the site reconnaissance:

TABLE IV
Adjacent Streets and Property Use

Direction	Adjacent Street	Adjacent Property Use
North	West Olive Avenue	Commercial – gasoline station
South	None	Regional Park
East	None	Single-family residences / vacant land
West	Highway 99	Highway 99

Based on the observed uses of the properties located immediately adjacent to the subject site, it is likely that significant quantities of hazardous materials currently are stored at the immediately adjacent properties to the north. Please see Section 6.4 for a discussion of relevant properties.

4.4 ASTM Non-Scope Considerations

According to ASTM E 1527-13, there may be environmental issues or conditions at the subject site that are outside the scope of the Phase I ESA practice (non-scope considerations). Some substances may be present at the subject site in quantities and under conditions that may lead to contamination of the subject site or of nearby properties but are not included in CERCLA's definition of hazardous substances (42 U.S.C. §9601[14]). ASTM non-scope considerations are discussed below.

Asbestos-Containing Materials

Asbestos is a group of naturally occurring mineral fibers that have been used commonly in a variety of building construction materials for insulation and as a fire-retardant. Because of its fiber strength and heat resistant properties, asbestos has been used for a wide range of manufactured goods, mostly in building materials, vehicle brakes, and heat-resistant fabrics, packaging, gaskets, and coatings. When asbestos-containing materials (ACMs) are damaged or disturbed by repair, remodeling, or demolition activities, microscopic asbestos fibers may become airborne and can be inhaled into the lungs, where they can cause significant health problems.

An Asbestos Survey and sampling of the on-site structures was conducted by Krazan, the results of which will be provided under separate cover.

Lead-Based Paint

Although lead-based paint (LBP) was banned in 1978, many buildings constructed prior to 1978 have paint that contains lead. Lead from paint, chips, and dust can pose serious health hazards if not addressed properly.

An LBP Survey and sampling of the on-site structures was conducted by Krazan, the results of which will be provided under separate cover.

Mold and Moisture Intrusion

A class of fungi, molds have been found to cause a variety of health problems in humans, including allergic, toxicological, and infectious responses. Molds are decomposers of organic materials, and thrive in humid environments, and produce spores to reproduce, just as plants produce seeds. When mold spores land on a damp spot indoors, they may begin growing and digesting whatever they are growing on in order to survive. When excessive moisture or water accumulates indoors, mold growth will often occur, particularly if the moisture problem remains undiscovered or unaddressed. As such, interior areas of buildings characterized by poor ventilation and high humidity are the most common locations of mold growth. Building materials including drywall, wallpaper, baseboards, wood framing, insulation and carpeting often play host to such growth. Moisture control is the key to mold control. Molds need both food and water to survive; since molds can digest most things, water is the factor that limits mold growth. The EPA recommends the following action to prevent the amplification of mold growth in buildings:

- Fix leaky plumbing and leaks in the building envelope as soon as possible.
- Watch for condensation and wet spots. Fix source(s) of moisture problem(s) as soon as possible.
- Prevent moisture due to condensation by increasing surface temperature or reducing the moisture level in air (humidity). To increase surface temperature, insulate or increase air circulation. To reduce the moisture level in air, repair leaks, increase ventilation (if outside air is cold and dry), or dehumidify (if outdoor air is warm and humid).
- Keep heating, ventilation, and air conditioning (HVAC) drip pans clean, flowing properly, and unobstructed.
- Vent moisture-generating appliances, such as dryers, to the outside where possible.
- Maintain low indoor humidity, below 60% relative humidity (RH), ideally 30-50%, if possible.
- Perform regular building/HVAC inspections and maintenance as scheduled.
- Clean and dry wet or damp spots within 48 hours.
- Do not let foundations stay wet. Provide drainage and slope the ground away from the foundation.

During Krazan's site reconnaissance, no obvious visual or olfactory evidence of the presence of mold or on-going water damage was observed within the accessible areas of those portions of the on-site structures to which access was provided. Therefore, based upon Krazan's limited inspection, mold and

moisture intrusion do not appear to be significant on-site environmental concerns at this time in the areas observed.

Radon

Radon is a radioactive gas that is found in certain geologic environments and is formed by the natural breakdown of radium, which is found in the earth's crust. A radon survey was not included within the scope of this investigation; however, the State of California Department of Public Health (CDPH) maintains a statewide database of radon results in designated geographic areas. Radon detection devices are placed in homes throughout the study region to determine geographic regions with elevated radon concentrations. The U.S. EPA has set the safety standard for radon gas in homes to be 4.0 pico Curies per liter (pCi/L).

The US EPA has prepared a map to assist National, State and local organizations to target their resources and to implement radon-resistant building codes. The map divides the country into three Radon Zones, Zone 1 being those areas with the average predicted indoor radon concentration in residential dwellings exceeding the EPA Action Limit of 4.0 pCi/L. It is important to note that the EPA has found homes with elevated levels of radon in all three zones, and the EPA recommends site-specific testing in order to determine radon levels at a specific location. However, the map does give a valuable indication of the propensity of radon gas accumulation in structures. Review of the EPA Map of Radon Zones places the Property in Zone 2, where average predicted radon levels are between 2.0 and 4.0 pCi/L. Therefore, the available data suggests that the potential for radon to adversely impact the subject site appears to be low.

Environmental Non-Compliance Issues

No obvious material environmental non-compliance issues were identified in connection with the subject site in the process of preparing this report.

Activity and Use Limitations

No environmental activity and use limitations were identified in connection with the subject site in the process of preparing this report.

Wetlands

As defined by the U.S. EPA and the Department of Army, Corps of Engineers, wetlands are "those areas that are inundated or saturated by surface or groundwater at a frequency and duration sufficient to support, and that under normal circumstances do support, a prevalence of vegetation typically adapted for life in saturated soil conditions." Jurisdictional wetlands are regulated under Section 404 of the Clean

Water Act (1972, 1977, and 1987, and also the 1985 and 1990 Farm Bills), and are important for protection of aquatic waterfowl and species, water purification, and flood control. According to current Corps of Engineers information, three basic criteria are currently used to define wetlands:

- Wetland hydrology - areas exhibiting surface or near-surface saturation or inundation at some point in time (greater than 12.5 percent of growing season defined on basis of frost-free days) during an average rainfall year.
- Hydrophilic vegetation - frequency of occurrence of wetland indicator plants (plant life growing in water, soil, or substrate that is periodically deficient in oxygen as a result of excessive water content).
- Hydric soil - landscape patterns identified by saturation, flooding, or ponding long enough during the growing season (generally seven days) which develop characteristic color changes in the upper part of the soil as a result of anaerobic conditions.

Based on Krazan's reconnaissance of the subject site, evidence was not apparent to suggest that the site contained a wetland. Furthermore, according to the U. S. Fish & Wildlife Service (USFWS) National Wetlands Inventory available via the USFWS Internet website, the subject site does not contain a designated wetland. Therefore, at this time, regulations pertaining to wetlands do not appear to impact the subject site.

5.0 USER-PROVIDED INFORMATION

A review of user-provided information was conducted in order to help identify pertinent information regarding potential environmental impacts associated with the subject site.

5.1 Environmental Liens/Activity and Use Limitations Report

An Environmental Lien/Activity and Use Limitations (EL/AUL) Reports for each of the two subject site APNs were completed by AFX Corp. Inc. (AFX) for the subject site on September 24, 2020. The AFX EL/AUL Reports provide results from a search of available land title records for environmental cleanup liens and other activity and use limitations, such as engineering controls and institutional controls. The subject site EL/AUL Reports were reviewed to identify potential environmental liens, institutional controls (ICs), environmental land use controls (LUCs), environmental activity and use limitations (AULs), or declaration of environmental use restrictions (DEULs) which may have been filed against the subject site or exist in connection with the subject site as indicated by the subject site EL/AUL Reports. Krazan's review of the EL/AUL Reports indicated no liens, judgments, ICs, LUCs, AULs, or DEULs

were found for the subject site according to the scope of work and limitations. Please refer to Appendix A for a copy of the AFX EL/AUL report.

5.2 Title Report

A Preliminary Title Report (PTR) dated August 3, 2020, prepared by Placer Title Company for subject site APN 449-270-56 was provided by Krazan's client, the Phase I ESA user. The subject site PTR was reviewed to identify potential environmental deed restrictions, environmental liens, or environmental activity and use limitations (AULs) which may have occurred on or exist in connection with the subject site. Krazan's review of the PTR indicated no environmental deed restrictions, environmental liens or environmental AULs for the subject site. However, as quoted from the subject site PTR, "It is important to note that this Preliminary Title Report is not a written representation as to the condition of title and may not list all liens, defects and encumbrances affecting title to the land." Please refer to Appendix B for a copy of the PTR.

5.3 Phase I Environmental Site Assessment User Questionnaire

In order to qualify for one of the *Landowner Liability Protections (LLPs)* offered by the Small Business Liability Relief and Brownfields Revitalization Act of 2001 (the *Brownfields Amendments*), the *user* must provide the following information (if available) to the *environmental professional*. Failure to provide this information could result in a determination that *all appropriate inquiry* is not complete. The user is asked to provide information or knowledge of the following:

1. Environmental cleanup liens that are filed or recorded against the site.
2. Activity and land use limitations that are in place on the site or that have been filed or recorded in a registry.
3. Specialized knowledge or experience of the person seeking to qualify for the LLPs.
4. Relationship of the purchase price to the fair market value of the *property* if it were not contaminated.
5. Commonly known or *reasonably ascertainable* information about the *property*.
6. The degree of obviousness of the presence or likely presence of contamination at the *property*, and the ability to detect the contamination by appropriate investigation.
7. The reason for preparation of this Phase I ESA.

On October 9, 2020, a completed Phase I ESA User Questionnaire was received from Mr. David Brenner, a representative of the Fresno Housing Authority, Krazan's client and the Phase I ESA user. Please refer to Appendix C for a copy of the completed Phase I ESA User Questionnaire.

According to the questionnaire responses, Mr. Brenner, to the best of his knowledge as the user of this Phase I ESA, was not aware of any environmental cleanup liens and activity or land use limitations which have been filed or recorded against the subject site; and Mr. Brenner has no specialized knowledge or experience of the prior nature of the business or chemical utilization on the subject site. Mr. Brenner indicated that he did not have knowledge of the past or current presence of specific chemicals or hazardous materials, unauthorized spills or chemical releases or of any environmental cleanups in connection with the subject site. Mr. Brenner indicated that he is not aware of any obvious indications pointing to the presence or likely presence of contamination of the subject property. Mr. Brenner stated that the purchase price of the subject site reasonably reflects fair market value. Additionally, Mr. Brenner indicated that the reason for preparation of this Phase I ESA is related to due diligence on the part of the buyer.

6.0 SITE USAGE SURVEY

The property usage survey included assessing property history, and reviewing local, state, and federal regulatory agency records.

6.1 Site History

A review of historical aerial photographs, a USGS topographic quadrangle map, City of Fresno Planning and Development Department records, and reasonably ascertainable cross-reference directories, a search for Sanborn Fire Insurance Maps (SFIMs), and a Phase I ESA interview were utilized to assess the history of the subject site.

Aerial Photograph Interpretation

Historical aerial photographs dated 1937, 1946, 1950, 1957, 1962, 1967, 1973, 1979, 1984, 1987, 2006, 2009, 2012, and 2016 were reviewed to assess the history of the subject site. These photographs were obtained from Environmental Data Resources, Inc. (EDR) and via the internet at Google Earth™. The aerial photograph summary is provided in the following Table V. Please refer to Appendix D for a copy of the Historical Aerial Photographs.

TABLE V
Summary of Aerial Photograph Review

Year	Site Use	Site and Adjacent Property Observation
1937	Rural Residential	The subject site appears to be utilized for agricultural purposes with two to three rural residences on the subject site. Adjacent properties to the north, south, east, and west appear to be utilized for agricultural and rural residential purposes.

KRAZAN & ASSOCIATES, INC.
With Offices Serving the Western United States

TABLE V (continued)
Summary of Aerial Photograph Review

Year	Site Use	Site and Adjacent Property Observation
1946	Rural Residential	Conditions on the subject site and the adjacent properties appear relatively similar to those noted in the 1937 aerial photograph.
1950	Rural Residential	Conditions on the subject site and the adjacent properties appear relatively similar to those noted in the 1946 aerial photograph.
1957	Residential	Conditions on the subject site and the adjacent property to the east appear relatively similar to those noted in the 1950 aerial photograph. However, the area east of the subject site is heavily impacted by the realignment of Highway 99 as a major freeway. Additionally, the residence at the adjacent property to the north appears to have been demolished.
1962	Motel Facility	The residences on the subject site appear to have been removed and replaced with active construction of the current motel on the subject site. The adjacent vacant property appears to have been replaced with a gasoline station. Conditions on the properties to the east, west, and south appear similar to those noted in the 1957 aerial photograph.
1967	Motel Facility	The construction of the motel facility on the subject site appears to have been completed. Conditions on the adjacent properties to the east, west, north, and south appear similar to those noted in the 1962 aerial photograph.
1973	Motel Facility	Conditions on the subject site and the adjacent properties to the east, west, north, and south appear similar to those noted in the 1967 aerial photograph.
1979	Motel Facility	Conditions on the subject site and the adjacent properties to the east, west, north, and south appear similar to those noted in the 1973 aerial photograph.
1984	Motel Facility	Conditions on the subject site and the adjacent properties appear relatively similar to those noted in the 1979 aerial photograph.
1987	Motel Facility	Conditions on the subject site and the adjacent properties appear relatively similar to those noted in the 1984 aerial photograph.
2006	Motel Facility	Conditions on the subject site and the adjacent properties appear relatively similar to those noted in the 1987 aerial photograph.
2009	Motel Facility	Conditions on the subject site and the adjacent properties appear relatively similar to those noted in the 2006 aerial photograph.
2012	Motel Facility	Conditions on the subject site and the adjacent properties appear relatively similar to those noted in the 2009 aerial photograph.
2016	Motel Facility	Conditions on the subject site and the adjacent properties appear relatively similar to those noted in the 2012 aerial photograph.

USGS Topographic Quadrangle Map

Krazan's review of the USGS, 7.5-minute, Fresno North, California topographic quadrangle map dated 1965, photorevised 1981, indicates that the subject site was occupied in 1981. The adjacent properties were depicted with buildings to the north, west, and south, and vacant to the east. This is consistent with historical aerial photographs discussed in Table V above in this report. Refer to Figure No. 3, Topographic Map, for reference.

City Directories

Krazan contracted with EDR to provide a review of available cross-reference directories dated 1922 through 2017 for the subject site address of 1415 West Olive Avenue, utilizing approximately five-year intervals. A summary of cross-reference directory information is presented in the following Table VI. Please refer to Appendix E for a copy of the EDR City Directory report.

**TABLE VI
EDR Directory Summary**

Address	Owner/Occupant	Years
Subject Site		
1415 West Olive Avenue	Parkside Inn Best Western Residential Listings Address Not Listed	1965 to 2014 1994 to 2017 1965 / 2004 1922 to 1962
Adjacent/Vicinity Properties		
East – North Warren and West Avenues	Assorted Residential Listings	1958 to 2017
North – 1459 West Olive Avenue (adjacent)	Chevron / Parkside Chevron / Parkside Chevron Food Mart Maguires Chevron Service Standard Stations Inc Gas Station Address Not Listed	1994 to 2017 1980 to 1990 1962 to 1970 1922 to 1958
North – 1405 W Olive Ave (adjacent)	Tiny’s Olive Branch Cocktail Lounge & Restaurant Vernon’s Cocktail Lounge / Coffee Shop Vacant Address Not Listed	1980 to 1999 1965 to 1970 1958 1922 to 1955; 2000 to 2017
Northeast – 1365 W Olive Ave (adjacent)	Taco Bell Vacant Firms Shell Service No. 2 gas station	1986 to 2017 1980 1975

Krazan’s review of cross-reference directories indicates that: 1) the subject site address was not listed between 1922 and 1962, and 2) the subject site was occupied by various motels from at least 1965 to at least 2017. Information obtained from review of cross-reference directories is consistent with that obtained from other sources during the course of this assessment and is not indicative of an environmental concern. Krazan’s review of cross-reference directories did not reveal any evidence of an environmental concern relative to the current or former occupants of the adjacent properties. However, review of city directories in conjunction with review of historical aerial photographs indicates that two gasoline stations were located to the north of the subject site historically: 1) the Chevron/Standard Stations Inc. Gas Station at 1459 West Olive Avenue, and 2) The Firms Shell Service No. 2 gas station at 1365 West Olive Avenue. 1459 West Olive Avenue is adjacent to the north of the subject site, and currently consists of a

permitted Chevron gasoline station. Please refer to Section 6.4 for a more detailed discussion of this facility. The 1365 West Olive Avenue site is discussed below.

Firms Shell Service No. 2 gas station adjacent to the northeast
1365 West Olive Avenue

This facility appears in the EDR City Directory as “Firms Shell Service No 2 gas station,” listed in 1975 at the facility address. A review of regulatory agency records in Section 6.4 of this report found no additional documentation regarding the facility. Fresno County Environmental Health Service records contain records for the current Taco Bell restaurant on the facility location dated 1986 to present day, consistent with the EDR City Directory Abstract. A review of historical aerial imagery dated to the time of the gas station shows the facility site as vacant land in 1962, two buildings consistent with a gas station in 1967 and 1973, and again as vacant land in 1979. Based on Krazan’s review of regulatory agency records indicating no reported releases and the facility location hydraulically downgradient of the subject site, there is no material evidence to suggest that this facility currently represents an environmental concern in connection with the subject site.

City of Fresno Planning & Development Department Records

On September 23, 2020, the City of Fresno Planning & Development Department (CFPDD) was contacted via email to request building permit records for the subject site address of 1415 West Olive Avenue. As of the date of this report, the CFFD has not responded to Krazan’s request. Krazan will forward any pertinent environmental data, if any, to the Client upon receipt.

Sanborn Fire Insurance Maps

Krazan reviews SFIMs to evaluate prior land use of the subject site and the adjacent properties. SFIMs typically exist for cities with populations of 2,000 or more, the coverage dependent on the location of the subject site within the city limits. Krazan contracted with EDR to provide copies of available SFIMs for the subject site and the adjacent properties as far back as 1867. EDR’s search of SFIMs provided Sanborn Insurance maps for revealed no coverage for the subject site and the adjacent properties. Please refer to Appendix F for a copy of the EDR SFIM *No Maps Available* report.

6.2 Interviews

Krazan conducts interviews with the owner of the subject site. The interview is designed to provide pertinent information regarding potential environmental impacts associated with the subject site.

Subject Site Owner

An interview was conducted with Mr. Van Gaijjar, representative of Akshar, Inc., the owner of the subject site. During the interview, Mr. Gajjar stated that he has been familiar with the subject site for the

past 16 years and that he is aware of the historical uses of the subject site as a motel and for no other purpose. Mr. Gajjar also stated that, currently, there is a motel on the subject site.

According to Mr. Gajjar, to the best of his knowledge, no disposal of hazardous materials; no on-site treatment and/or discharge of waste; no environmental liens, AULs, engineering or institutional controls, no on-site leach fields, dry wells, sumps, no buried materials, USTs or ASTs; no monitoring wells; or any items of environmental concern are associated with the subject site. Mr. Gajjar indicated that there was a water well currently on site, but it had not been used since the property was acquired by the current owner in 2004. Mr. Gajjar indicated that the reason for preparation of this Phase I ESA is related to a property sale. Please refer to the Appendix G for a copy of the Owner Questionnaire.

Previous Subject Site Owners/Occupants – An interview with a previous owner/occupant of the subject site was not reasonably ascertainable. Consequently, information regarding the history and historical uses of the subject site obtained from an interview of a previous owner and/or occupant constitutes a data gap.

6.3 Agricultural Chemicals

Review of historical aerial photographs indicates that the subject site was utilized for agricultural purposes from at least 1937 until at least 1973. Although the potential exists that environmentally persistent pesticides/herbicides were historically applied to crops grown on the subject site circa 1940s and 1950s; 1) no material evidence of the use of environmentally persistent pesticides/herbicides was obtained during the course of this assessment, and 2) it is anticipated that any environmentally persistent pesticides/herbicides potentially located on site would have been dislocated and diluted as a result of the grading and trenching operations conducted in conjunction with the commercial development of the property in the early-1980s. Consequently, given the above-referenced factors and Krazan's experience in the subject site vicinity which generally indicates that the potential is low for elevated concentrations of environmentally persistent pesticides/herbicides related to crop cultivation to exist in the near-surface soils of common agricultural ground at concentrations which would require regulatory action, despite the absence of specific data, the potential for elevated concentrations of environmentally persistent pesticides or herbicides to currently exist in the near-surface soils of the subject site at concentrations which would require regulatory action appears to be low.

6.4 Regulatory Agency Interface

A review of regulatory agency records was conducted to help determine if hazardous materials have been handled, stored, or generated on the subject site and/or the adjacent properties and businesses.

Regulatory records are reviewed based on the following criteria: 1) properties with known soils and/or groundwater releases considered to represent the potential for impact to the subject site that are located within 1,760 feet of the subject site for constituents of concern impacts or 528 feet of the subject site for petroleum hydrocarbon impacts; 2) properties that are adjacent or in proximity to the subject site included within the EDR regulatory database report or noted during the site reconnaissance to possibly handle, store, or generate hazardous materials. Applicable property records are discussed below.

Fresno County Department of Community Health, Environmental Health System

The Fresno County Department of Community Health, Environmental Health System (FCEHS) is the lead regulatory agency or Certified Unified Program Agency (CUPA) for hazardous materials handling facilities in Fresno County. Krazan's review of the FCEHS CUPA and Solid Waste Programs Resource List (CUPA List) dated September 2020 indicated that no records are on file with the FCEHS for the subject site. However, hazardous material records are on file with the FCEHS for several proximate properties, which are discussed below.

CHEVRON #96329

adjacent to the north

1459 West Olive Avenue

According to records on file with the FCEHS, this facility has operated as a gasoline station since at least 1986. The facility has a current CUPA/UST permit through March 31, 2021 for one (1) 14,000-gallon gasoline UST, two (1) 10,000-gallon gasoline USTs, one (1) 10,000-gallon diesel UST, and one (1) 6,000-gallon gasoline UST. The facility's CUPA UST inspection on March 24, 2020 noted that two minor violations were observed: 1) Annual UST employee training had not been conducted, and 2) two spill buckets did not hold water. Based upon Krazan's review of FCEHS records indicating no reported releases, its location hydraulically cross-gradient, depth to groundwater, and current operational permitting by the FCEHS, there is no material evidence to suggest that this facility currently represents an environmental concern in connection with the subject site.

California Highway Patrol #435 Fresno Area

400 feet to the north

1382 West Olive Avenue

According to records on file with the FCEHS, this facility had a gasoline tanks under the above noted facility name since at least 1975. The facility has a current CUPA/UST permit through August 31, 2021 for one (1) 12,000-gallon gasoline AST. The facility CUPA UST inspection on March 24, 2020 noted no violations. One previous 12,000-gallon gasoline UST was present on the site from 1975 to 2012. Records indicate the UST was located approximately 700 feet north of the subject site. Based on Krazan's review of FCEHS records indicating no reported releases and current permitting by the FCEHS, there is no material evidence to suggest that this facility currently represents an environmental concern in connection with the subject site.

State of California Regional Water Quality Control Board - Geotracker

Krazan's October 10, 2020 review of the State of California Regional Water Quality Control Board (RWQCB) Geotracker database available via the RWQCB Internet Website indicated that no cleanup

KRAZAN & ASSOCIATES, INC.

With Offices Serving the Western United States

sites including LUST sites, cleanup program sites, land disposal sites, or military sites are listed for the subject site, the adjacent properties, or properties located within the subject site vicinity.

State of California Environmental Protection Agency

Krazan's October 10, 2020 review of the State of California Environmental Protection Agency (CalEPA) – Department of Toxic Substances Control (DTSC) Envirostor database available via the DTSC's Internet Website indicated that no records of cleanup sites including State response sites, voluntary cleanup sites, school cleanup sites, or military or school evaluation sites are listed for the subject site, the adjacent properties, or properties located within 500 feet of the subject site. Additionally, no Federal Superfund – National Priorities List (NPL) sites were determined to be located within a one-mile radius of the subject site.

City of Fresno Fire Department

The City of Fresno Fire Department (CFFD) has jurisdiction for fire protection for the subject site and the immediate vicinity. On September 24, 2020, the City of Fresno Fire Department CFFD was contacted via facsimile regarding potential records of hazardous materials storage in aboveground storage tanks or hazardous materials spill incidents for the subject site. As of the date of this report, the CFFD has not responded to Krazan's request. Krazan will forward any pertinent environmental data, if any, to the Client upon receipt.

California Department of Conservation, California Geologic Energy Management Division

Krazan's September 24, 2020 review of the State of California Department of Conservation, California Geologic Energy Management Division (CalGEM) GIS Online Mapping System indicated that no plugged and abandoned or producing oil wells are located on or adjacent to the subject site.

Local Area Tribal Records

No Indian reservations, USTs on Indian land, or LUSTs on Indian land were reported on the subject site, adjacent properties, or vicinity properties in the EDR-provided government database report.

6.5 Regulatory Agency Lists Review

Several agencies have published documents that list businesses or properties which have handled hazardous materials or waste or may have experienced site contamination. The lists consulted in the course of our assessment were compiled by EDR and Krazan and represent reasonably ascertainable current listings. Krazan did not verify the locations and distances of every property listed by EDR. Krazan verified the location and distances of the properties Krazan deemed as having the potential to

adversely impact the subject site. The actual location of the listed properties may differ from the EDR listing. Refer to the following Table VII for a summary of the listed properties considered to have the potential to impact the subject site located within the specified ASTM Search Radii. The actual distances of the listed properties (which are summarized below) are based on observations during Krazan's site reconnaissance. No EDR-listed unmapped (non-geocoded) sites identified were determined to be located on or adjacent to the subject site. Please refer to the Appendix H for a copy of the EDR Radius Map report.

**TABLE VII
Listed Properties**

MAP FINDINGS SUMMARY								
Database	Search Distance (Miles)	Target Property	< 1/8	1/8 - 1/4	1/4 - 1/2	1/2 - 1	> 1	Total Plotted
STANDARD ENVIRONMENTAL RECORDS								
Federal NPL site list								
NPL	1.000		0	0	0	0	NR	0
Proposed NPL	1.000		0	0	0	0	NR	0
NPL LIENS	1.000		0	0	0	0	NR	0
Federal Delisted NPL site list								
Delisted NPL	1.000		0	0	0	0	NR	0
Federal CERCLIS list								
FEDERAL FACILITY	0.500		0	0	0	NR	NR	0
SEMS	0.500		0	0	0	NR	NR	0
Federal CERCLIS NFRAP site list								
SEMS-ARCHIVE	0.500		0	0	0	NR	NR	0
Federal RCRA CORRACTS facilities list								
CORRACTS	1.000		0	0	0	0	NR	0
Federal RCRA non-CORRACTS TSD facilities list								
RCRA-TSDF	0.500		0	0	0	NR	NR	0
Federal RCRA generators list								
RCRA-LQG	0.250		0	1	NR	NR	NR	1
RCRA-SQG	0.250		0	0	NR	NR	NR	0
RCRA-VSQG	0.250		0	0	NR	NR	NR	0
Federal institutional controls / engineering controls registries								
LUCIS	0.500		0	0	0	NR	NR	0
US ENG CONTROLS	0.500		0	0	0	NR	NR	0
US INST CONTROLS	0.500		0	0	0	NR	NR	0
Federal ERNS list								
ERNS	0.001		0	NR	NR	NR	NR	0
State- and tribal - equivalent NPL RESPONSE								
RESPONSE	1.000		0	0	0	0	NR	0
State- and tribal - equivalent CERCLIS ENVIROSTOR								
ENVIROSTOR	1.000		0	0	2	1	NR	3
State and tribal landfill and/or solid waste disposal site lists								
SWF/LF	0.500		0	0	0	NR	NR	0
State and tribal leaking storage tank lists LUST								
LUST	0.500		0	2	5	NR	NR	7

TABLE VII (continued)
Listed Properties

MAP FINDINGS SUMMARY								
<u>Database</u>	<u>Search Distance (Miles)</u>	<u>Target Property</u>	<u>< 1/8</u>	<u>1/8 - 1/4</u>	<u>1/4 - 1/2</u>	<u>1/2 - 1</u>	<u>> 1</u>	<u>Total Plotted</u>
INDIAN LUST	0.500		0	0	0	NR	NR	0
CPS-SLIC	0.500		0	0	0	NR	NR	0
State and tribal registered storage tank lists								
FEMA UST	0.250		0	0	NR	NR	NR	0
UST	0.250		3	2	NR	NR	NR	5
AST	0.250		1	1	NR	NR	NR	2
INDIAN UST	0.250		0	0	NR	NR	NR	0
State and tribal voluntary cleanup sites								
VCP	0.500		0	0	0	NR	NR	0
INDIAN VCP	0.500		0	0	0	NR	NR	0
State and tribal Brownfields sites								
BROWNFIELDS	0.500		0	0	0	NR	NR	0
ADDITIONAL ENVIRONMENTAL RECORDS								
Local Brownfield lists								
US BROWNFIELDS	0.500		0	0	1	NR	NR	1
Local Lists of Landfill / Solid Waste Disposal Sites								
WMUDS/SWAT	0.500		0	0	0	NR	NR	0
SWRCY	0.500		0	0	0	NR	NR	0
HAULERS	0.001		0	NR	NR	NR	NR	0
INDIAN ODI	0.500		0	0	0	NR	NR	0
ODI	0.500		0	0	0	NR	NR	0
DEBRIS REGION 9	0.500		0	0	0	NR	NR	0
IHS OPEN DUMPS	0.500		0	0	0	NR	NR	0
Local Lists of Hazardous waste / Contaminated Sites								
US HIST CDL	0.001		0	NR	NR	NR	NR	0
HIST Cal-Sites	1.000		0	0	0	0	NR	0
SCH	0.250		0	0	NR	NR	NR	0
CDL	0.001		0	NR	NR	NR	NR	0
Toxic Pits	1.000		0	0	0	0	NR	0
CERS HAZ WASTE	0.250		0	1	NR	NR	NR	1
US CDL	0.001		0	NR	NR	NR	NR	0
PFAS	0.500		0	0	0	NR	NR	0
Local Lists of Registered Storage Tanks								
SWEEPS UST	0.250		3	3	NR	NR	NR	6
HIST UST	0.250		6	4	NR	NR	NR	10
CERS TANKS	0.250		2	2	NR	NR	NR	4
CA FID UST	0.250		3	3	NR	NR	NR	6
Local Land Records								
LIENS	0.001		0	NR	NR	NR	NR	0

TABLE VII (continued)
Listed Properties

MAP FINDINGS SUMMARY								
Database	Search Distance (Miles)	Target Property	< 1/8	1/8 - 1/4	1/4 - 1/2	1/2 - 1	> 1	Total Plotted
LIENS 2	0.001		0	NR	NR	NR	NR	0
DEED	0.500		0	0	0	NR	NR	0
Records of Emergency Release Reports								
HMIRS	0.001		0	NR	NR	NR	NR	0
CHMIRS	0.001		0	NR	NR	NR	NR	0
LDS	0.001		0	NR	NR	NR	NR	0
MCS	0.001		0	NR	NR	NR	NR	0
SPILLS 90	0.001		0	NR	NR	NR	NR	0
Other Ascertainable Records								
RCRA NonGen / NLR	0.250		4	0	NR	NR	NR	4
FUDS	1.000		0	0	0	0	NR	0
DOD	1.000		0	0	0	0	NR	0
SCRD DRYCLEANERS	0.500		0	0	0	NR	NR	0
US FIN ASSUR	0.001		0	NR	NR	NR	NR	0
EPA WATCH LIST	0.001		0	NR	NR	NR	NR	0
2020 COR ACTION	0.250		0	0	NR	NR	NR	0
TSCA	0.001		0	NR	NR	NR	NR	0
TRIS	0.001		0	NR	NR	NR	NR	0
SSTS	0.001		0	NR	NR	NR	NR	0
ROD	1.000		0	0	0	0	NR	0
RMP	0.001		0	NR	NR	NR	NR	0
RAATS	0.001		0	NR	NR	NR	NR	0
PRP	0.001		0	NR	NR	NR	NR	0
PADS	0.001		0	NR	NR	NR	NR	0
ICIS	0.001		0	NR	NR	NR	NR	0
FTTS	0.001		0	NR	NR	NR	NR	0
MLTS	0.001		0	NR	NR	NR	NR	0
COAL ASH DOE	0.001		0	NR	NR	NR	NR	0
COAL ASH EPA	0.500		0	0	0	NR	NR	0
PCB TRANSFORMER	0.001		0	NR	NR	NR	NR	0
RADINFO	0.001		0	NR	NR	NR	NR	0
HIST FTTS	0.001		0	NR	NR	NR	NR	0
DOT OPS	0.001		0	NR	NR	NR	NR	0
CONSENT	1.000		0	0	0	0	NR	0
INDIAN RESERV	1.000		0	0	0	0	NR	0
FUSRAP	1.000		0	0	0	0	NR	0
UMTRA	0.500		0	0	0	NR	NR	0
LEAD SMELTERS	0.001		0	NR	NR	NR	NR	0
US AIRS	0.001		0	NR	NR	NR	NR	0
US MINES	0.250		0	0	NR	NR	NR	0
ABANDONED MINES	0.250		0	0	NR	NR	NR	0
FINDS	0.001		0	NR	NR	NR	NR	0
UXO	1.000		0	0	0	0	NR	0
ECHO	0.001		0	NR	NR	NR	NR	0
DOCKET HWC	0.001		0	NR	NR	NR	NR	0
FUELS PROGRAM	0.250		0	0	NR	NR	NR	0
CA BOND EXP. PLAN	1.000		0	0	0	0	NR	0
Cortese	0.500		0	2	5	NR	NR	7
CUPA Listings	0.250		7	10	NR	NR	NR	17

TABLE VII (continued)
Listed Properties

MAP FINDINGS SUMMARY								
Database	Search Distance (Miles)	Target Property	< 1/8	1/8 - 1/4	1/4 - 1/2	1/2 - 1	> 1	Total Plotted
DRYCLEANERS	0.250		0	0	NR	NR	NR	0
EMI	0.001		0	NR	NR	NR	NR	0
ENF	0.001		0	NR	NR	NR	NR	0
Financial Assurance	0.001		0	NR	NR	NR	NR	0
HAZNET	0.001		0	NR	NR	NR	NR	0
ICE	0.001		0	NR	NR	NR	NR	0
HIST CORTESE	0.500		0	2	4	NR	NR	6
HWP	1.000		0	0	0	0	NR	0
HWT	0.250		0	0	NR	NR	NR	0
MINES	0.250		0	0	NR	NR	NR	0
MWMP	0.250		0	0	NR	NR	NR	0
NPDES	0.001		0	NR	NR	NR	NR	0
PEST LIC	0.001		0	NR	NR	NR	NR	0
PROC	0.500		0	0	0	NR	NR	0
Notify 65	1.000		0	0	0	0	NR	0
UIC	0.001		0	NR	NR	NR	NR	0
UIC GEO	0.001		0	NR	NR	NR	NR	0
WASTEWATER PITS	0.500		0	0	0	NR	NR	0
WDS	0.001		0	NR	NR	NR	NR	0
WIP	0.250		0	0	NR	NR	NR	0
MILITARY PRIV SITES	0.001		0	NR	NR	NR	NR	0
PROJECT	0.001		0	NR	NR	NR	NR	0
WDR	0.001		0	NR	NR	NR	NR	0
CIWQS	0.001		0	NR	NR	NR	NR	0
CERS	0.001		0	NR	NR	NR	NR	0
NON-CASE INFO	0.001		0	NR	NR	NR	NR	0
OTHER OIL GAS	0.001		0	NR	NR	NR	NR	0
PROD WATER PONDS	0.001		0	NR	NR	NR	NR	0
SAMPLING POINT	0.001		0	NR	NR	NR	NR	0
WELL STIM PROJ	0.001		0	NR	NR	NR	NR	0
MINES MRDS	0.001		0	NR	NR	NR	NR	0
HWTS	TP		NR	NR	NR	NR	NR	0
<u>EDR HIGH RISK HISTORICAL RECORDS</u>								
<i>EDR Exclusive Records</i>								
EDR MGP	1.000		0	0	0	0	NR	0
EDR Hist Auto	0.125		3	NR	NR	NR	NR	3
EDR Hist Cleaner	0.125		0	NR	NR	NR	NR	0
<u>EDR RECOVERED GOVERNMENT ARCHIVES</u>								
<i>Exclusive Recovered Govt. Archives</i>								
RGA LF	0.001		0	NR	NR	NR	NR	0
RGA LUST	0.001		0	NR	NR	NR	NR	0
- Totals --		0	32	33	17	1	0	83

**TABLE VII (continued)
Listed Properties**

MAP FINDINGS SUMMARY								
<u>Database</u>	<u>Search Distance (Miles)</u>	<u>Target Property</u>	<u>< 1/8</u>	<u>1/8 - 1/4</u>	<u>1/4 - 1/2</u>	<u>1/2 - 1</u>	<u>> 1</u>	<u>Total Plotted</u>
NOTES:								
TP = Target Property								
NR = Not Requested at this Search Distance								
Sites may be listed in more than one database								

The subject site address was not listed in the EDR regulatory database report. However, the following facilities were listed by EDR adjacent to and in the vicinity of the subject site.

CHEVRON #96329 / Maguire S Chevron Service / adjacent to the north
Warren McGuire Chevron
1459 West Olive Avenue

According to EDR, these facilities are listed in the following databases: HIST UST, EDR HIST AUTO, UST, CUPA LISTINGS, CERS TANKS, CERS, SWEEPS UST, and CA FID UST. No records of reported releases were included in the EDR report. Further discussion of this facility address can be found in Section 6.4 of this report.

Firm S Shell Service No 2 adjacent to the northeast
1365 West Olive Avenue

According to EDR, this facility is listed in the following database: EDR HIST AUTO. Further discussion of this facility can be found in Section 6.1 of this report.

California Highway Patrol 435 Fresno Area 400 feet to the north
1382 West Olive Avenue

According to EDR, this facility is listed in the following databases: SWEEPS UST, CA FID UST, HIST UST, CUPA LISTINGS, EMI, CERS, RCRA NONGEN / NLR, and AST. Further discussion of this facility can be found in Section 6.4 of this report.

Hazardous Materials Migration in Soils and/or Groundwater

The remaining properties / Properties within the specified search radius of the subject site which appeared on local, state, or federally published lists of sites that use or have had releases of hazardous materials or petroleum products are of sufficient distance and/or situated hydraulically cross- or downgradient from the subject site such that impact to the subject site via groundwater migration is unlikely. In general, potentially hazardous materials released from facilities located approximately hydraulically upgradient within subject site vicinity, or in a hydraulically cross-gradient direction in proximity to the site, may

have a reasonable potential of migrating to the subject site via groundwater flow. This opinion is based on the assumption that non-vaporous hazardous materials generally do not migrate large distances laterally within the soil, but rather tend to migrate with groundwater in the general direction of groundwater flow. However, the potential for migration of volatile hazardous materials may include movement within soils, groundwater flow or potentially omni-directionally if present in a vaporous state.

Hazardous Materials Migration in Vapor

Hazardous materials or petroleum product vapors which may have the potential to migrate into the subsurface of the subject site may be caused by the release of vapors from contaminated soil or groundwater either on or in the vicinity of the subject site from current or historical uses of the subject site and/or adjacent or vicinity properties. Current or past land uses such as gasoline stations (using petroleum hydrocarbons), dry cleaning establishments (using chlorinated volatile organic compounds), former manufactured gas plant sites (using volatile and semi-volatile organic compounds), and former industrial sites such as those that had vapor degreasing or other parts-cleaning operations (using chlorinated volatile organic compounds) are of particular concern. Constituent of concern vapors are capable of migrating great distances omni-directionally along subsurface conduits such as pipelines, utility lines, sewer and stormwater lines, and building foundations.

Based on review of the information contained in the EDR report and available via the RWQCB Geotracker database in conjunction with professional experience, the remaining properties within the applicable search radii of the subject site which appeared on local, state, or federally published lists of sites that have had documented releases of hazardous materials or petroleum products to the subsurface are considered to have a low potential to adversely impact the subject site. The factors and considerations utilized in deriving the above-referenced conclusion for each of the release sites are summarized in the following Table VIII:

TABLE VIII
Vicinity Property Impact Potential

Facility/Address	Distance From Subject Site	Groundwater Gradient Location	COCs & Media Impacted	Investigation Status	Potential to Impact Subject Site
Dave's Exxon	733 feet to the west	Upgradient	Gasoline, Soil and Groundwater	Closed LUST	Low
Department of Transportation 1283 North West Avenue	897 feet to the north	Cross-gradient	Non-petroleum Hydrocarbons, Soil	Closed LUST	Low
Cal Trans Maintenance Yard 1385 North West Avenue	1,706 feet to the north	Cross-gradient	Gasoline and Diesel, Soil	Closed LUST	Low

**TABLE VIII (continued)
Vicinity Property Impact Potential**

Facility/Address	Distance From Subject Site	Groundwater Gradient Location	COCs & Media Impacted	Investigation Status	Potential to Impact Subject Site
Chevron #9-8387 1280 West Belmont Avenue	2,1917 feet to the south	Cross-gradient	Gasoline, Soil	Closed LUST	Low
ARCO #274 1155 West Belmont Avenue	2,278 feet to the southeast	Cross-gradient	Gasoline, Soil and Groundwater	Closed LUST	Low
UPS 1601 West McKinley Avenue	2,571 feet to the northwest	Cross-gradient	Diesel, Soil	Closed LUST	Low
City of Fresno – Roeding Park 890 West Belmont Avenue	2,576 feet to the southeast	Cross-gradient	Gasoline, Soil and Groundwater	Closed LUST	Low

No engineering control sites, sites with institutional controls, or sites with deed restrictions were listed for the subject site, adjacent sites or vicinity properties in the EDR Report.

7.0 DISCUSSION OF FINDINGS

**TABLE IX
Summary of Conclusions**

Apparent Evidence of RECs or PAOCs From:	Not Noted	Noted
Historical Uses	X	
Current Uses	X	
Adjacent or Vicinity Property Uses	X	

Historical Uses

Based on Krazan's review of historical aerial photographs and historical cross-reference directories, a site reconnaissance, and contacts with the local regulatory agencies, there is no evidence that recognized environmental conditions exist in connection with the historical uses of the subject site.

Current Uses

Based on Krazan's site reconnaissance and contacts with local regulatory agencies, there is no evidence that recognized environmental conditions exist in connection with the current uses of the subject site.

Adjacent or Vicinity Property Uses

Based on Krazan's field observations, review of the EDR government database report, and consultation with local regulatory agencies, there is no evidence that recognized environmental conditions exist in connection with the subject site from adjacent property uses.

7.1 Evaluation of Data Gaps/Data Failure

In accordance with ASTM E 1527-13 guidance, data gaps represent a lack of or inability to obtain information required by this practice despite good faith efforts by the environmental professional to gather such information. Data gaps may result from incompleteness in any of the activities required by this practice. Data failure represents the failure to achieve the historical research objectives of this practice even after reviewing the standard historical sources that are reasonably ascertainable and likely to be useful. Data failure is one type of data gap.

The following is a summary of data gaps encountered in the process of preparing this report including an observation as to the presumed significance of that data gap to the conclusions of this assessment.

- Absence of Interview with Previous Property Owner/Occupant (Section 6.1)

A Phase I ESA interview with the previous owner/occupant of the subject site was not reasonably ascertainable. Consequently, information regarding the history and historical uses of the subject site obtained from an interview of a previous owner and/or occupant constitutes a data gap. Taken in consideration with the available information obtained in the course of preparing this report in conjunction with professional experience, there is no evidence to suggest that this data gap might alter the conclusions of this assessment. However, the contents of an interview with a previous property owner/occupant are unknown.

- Absence of Planning & Development Department Response (Section 6.1)

A records request was submitted to the City of Fresno Planning & Development Department for the subject site. However, to date a response has not been received. Taken in consideration with the available information obtained in the course of preparing this report in conjunction with professional experience, there is no evidence to suggest this data gap might alter the conclusions of this assessment. However, information contained in City of Fresno Planning & Development Department records is unknown. Krazan will forward any pertinent environmental data, if any, to the Client upon receipt.

- Absence of Fire Department Response (Section 6.3)

A records request was submitted to the City of Fresno Fire Department for the subject site. However, to date a response has not been received. Taken in consideration with the available information obtained in the course of preparing this report in conjunction with professional experience, there is no evidence to suggest this data gap might alter the conclusions of this assessment. However, information contained in City of Fresno Fire Department records is unknown. Krazan will forward any pertinent environmental data, if any, to the Client upon receipt.

8.0 CONCLUSIONS/OPINIONS

We have conducted a Phase I ESA of the subject site in conformance with the scope and limitations of the ASTM E 1527-13 *Standard Practice for Environmental Site Assessments: Phase I Environmental Site Assessment Process* guidance documents. Any deviations from this practice were previously described in this report. During the course of this assessment, Krazan identified no evidence of recognized environmental conditions (RECs), controlled RECs (CRECs) or historical RECs (HRECs) in conjunction with the subject site as defined by ASTM E 1527-13. However, the following site development issue and ASTM non-scope issues were identified in connection with the subject site:

Site Development Issue

- Based upon the site reconnaissance and information provided by the property owner, a domestic water well is associated with the subject site. If an on-site water well is encountered during redevelopment of the subject site, it should be properly removed, abandoned/destroyed in accordance with state and local guidelines.

ASTM Non-scope Issues

- An Asbestos Survey and sampling of the on-site structures was conducted by Krazan, the results of which will be provided under separate cover.
- A Lead-Based Paint Survey and sampling of the on-site structures was conducted by Krazan, the results of which will be provided under separate cover.

9.0 RELIANCE

This report was prepared solely for use by Client and should not be provided to any other person or entity without Krazan & Associates' prior written consent. No party other than Client may rely on this report without Krazan & Associates' express prior written consent. Reliance rights for third parties will only be in effect once requested by Client and authorized by Krazan & Associates with authorization granted by way of a Reliance Letter. The Reliance Letter will require that the relying party(ies) agree to be bound to the terms and conditions of the agreement between Client and Krazan & Associates as if originally issued to the relying party(ies), or as so stipulated in the Reliance Letter.

10.0 LIMITATIONS

The site reconnaissance and research of the subject site has been limited in scope. This type of assessment is undertaken with the calculated risk that the presence, full nature, and extent of contamination would not be revealed by visual observation alone. Although a thorough site reconnaissance was conducted in accordance with ASTM Guidelines and employing a professional standard of care, no warranty is given, either expressed or implied, that hazardous material contamination or buried structures, which would not have been disclosed through this investigation, do not exist at the subject site. Therefore, the data obtained are clear and accurate only to the degree implied by the sources and methods used.

The findings presented in this report were based upon field observations during a single property visit, review of available data, and discussions with local regulatory and advisory agencies. Observations describe only the conditions present at the time of this investigation. The data reviewed and observations made are limited to accessible areas and currently available records searched. Krazan cannot guarantee the completeness or accuracy of the regulatory agency records reviewed. Additionally, in evaluating the property, Krazan has relied in good faith upon representations and information provided by individuals noted in the report with respect to present operations and existing property conditions, and the historical uses of the property. It must also be understood that changing circumstances in the property usage, proposed property usage, subject site zoning, and changes in the environmental status of the other nearby properties can alter the validity of conclusions and information contained in this report. Therefore, the data obtained are clear and accurate only to the degree implied by the sources and methods used.

This report is provided for the exclusive use of the client noted on the cover page and shall be subject to the terms and conditions in the applicable contract between the client and Krazan. Any third party use of this report, including use by Client's lender, shall also be subject to the terms and conditions governing the work in the contract between the client and Krazan. The unauthorized use of, reliance on, or release of the information contained in this report without the express written consent of Krazan is strictly prohibited and will be without risk or liability to Krazan.

Conclusions and recommendations contained in this report are based on the evaluation of information made available during the course of this assessment. It is not warranted that such data cannot be superseded by future environmental, legal, geotechnical or technical developments. Consequently, given the possibility for unanticipated hazardous conditions to exist on a subject site which may not have been discovered, this Phase I ESA is not intended as the basis for a buyer or developer of real property to waive their rights of recovery based upon environmental unknowns. Parties that choose to waive rights of recovery prior to site development do so at their own risk.

Parties who seek to rely upon Phase I Environmental Site Assessment reports dated more than 180 days prior to the date of reliance do so at their own risk. This limitation in reliance is based on the potential for physical changes at the site, changes in circumstances, technological and professional advances, and guidance related to the continued viability of Environmental Site Assessment reports, user's responsibilities, and requirements for updating of components of the inquiry as stated in the ASTM Standard E 1527-13.

11.0 QUALIFICATIONS

This Phase I ESA was conducted under the supervision or responsible charge of Krazan's undersigned environmental assessor with oversight from the undersigned environmental professional. The work was conducted in accordance with ASTM E 1527-13 guidance, generally accepted industry standards for environmental due diligence in place at the time of the preparation of this report, and Krazan's quality-control policies.

We declare that, to the best of our professional knowledge and belief, we meet the definition of environmental professional as defined in §312.10 of 40 CFR 312 and we have the specific qualifications based on education, training, and experience to assess a property of the nature, history, and setting of the subject property.

We have developed and performed the all appropriate inquiries in conformance with the standards and practices set forth in 40 CFR Part 312.

Respectfully submitted,
KRAZAN & ASSOCIATES, INC.



Patrick Sauls, AICP
Environmental Project Manager



Arthur C. Farkas, REA No. 07818
Environmental Professional

PNS/ACF/mlt

REFERENCES

- Aerial photographs obtained from Environmental Data Resources, Inc. (EDR) and Google Earth™.
- AFX Corp, Inc., Environmental Lien/Activity Use Limitations Report.
- American Society for Testing and Materials (ASTM), *Standard Practice for Environmental Site Assessments: Phase I Environmental Site Assessment (ESA) Process*, ASTM Designation: E 1527-13.
- ASTM, *Standard Guide for Vapor Encroachment Screening on Property Involved in Real Estate Transactions*, ASTM Designation E 2600-10.
- Brenner, Mr. Dave, with Fresno Housing Authority, the user of the Phase I ESA Report
- City of Fresno Fire Department (CFFD)
- City of Fresno Planning and Development Department (CFPDD)
- Environmental Data Resources, Inc. (EDR), City Directory Abstract
- Environmental Data Resources, Inc. (EDR), Sanborn Fire Insurance Map *Unmapped Property* Report.
- Environmental Data Resources, Inc. (EDR), Regulatory Database Report.
- Fresno County Department of Community Health, Environmental Health System, Master Hazardous Materials Handling Facilities List, September 2020.
- Gajjar, Mr. Van, Representative of Akshar, Inc., the owner of the Subject Site
- Placer Title Company, Preliminary Title Report.
- Roberts, Ms. Julie, Representative of A & Pump Service.
- State of California Department of Toxic Substances Control, Envirostor Website:
<http://www.envirostor.dtsc.ca.gov/public>
- State of California Geologic Energy Management Division (CalGEM) Maps Website:
<https://www.conservation.ca.gov/calgem/Pages/WellFinder.aspx>
- State of California Regional Water Quality Control Board, Geotracker Website:
<http://geotracker.swrcb.ca.gov>
- State of California, Department of Water Resources, *Sustainable Groundwater Management Act (SGMA) Data Viewer, Spring 2018*, <https://sgma.water.ca.gov/webgis/?appid=SGMADataViewer#gwlevels>
- U.S. Environmental Protection Agency (EPA) *Map of Radon Zones*.
- U.S. Fish & Wildlife Service National Wetland Inventory *Wetlands Mapper*:
<http://www.fws.gov/wetlands/Data/Mapper.html>
- U.S. Geological Survey, 7.5-minute Fresno North, California topographic quadrangle map, 1965, photorevised 1981.

GLOSSARY OF TERMS

Subject Site: The real property being investigated under this Phase I ESA.

Adjacent Properties: Properties which are contiguous with the subject site, or would be contiguous except for a street, road, or other public thoroughfare.

Subject Site Vicinity: Properties located within a 500-foot radius of the subject site.

Environmental Professional: A person meeting the education, training, and experience requirements as set forth in 40 CFR §312.10(b). The EP may be an independent contractor or an employee of the user.

User: The party seeking to use Practice E 1527 to complete an environmental site assessment of the subject site. A user may include, without limitation, a potential purchaser of the subject site, a potential tenant of the subject site, an owner of the subject site, a lender, or a property manager.

Recognized Environmental Condition (REC): In defining a standard of good commercial and customary practice for conducting an environmental site assessment of a parcel of property, the goal of the processes established by this practice is to identify recognized environmental conditions. The term recognized environmental conditions means the presence or likely presence of any hazardous substances or petroleum products in, on, or at a property: (1) due to any release to the environment; (2) under conditions indicative of a release to the environment; or (3) under conditions that pose a material threat of a future release to the environment. *De minimis* conditions are not recognized environmental conditions.

Controlled Recognized Environmental Condition (CREC): A recognized environmental condition resulting from a past release of hazardous substances or petroleum products that has been addressed to the satisfaction of the applicable regulatory authority (for example, as evidenced by the issuance of a no further action letter or equivalent, or meeting risk-based criteria established by regulatory authority), with hazardous substances or petroleum products allowed to remain in place subject to the implementation of required controls (for example, property use restrictions, activity and use limitations, institutional controls, or engineering controls). For example, if a leaking underground storage tank has been cleaned up to a commercial use standard, but does not meet unrestricted residential cleanup criteria, this would be considered a CREC. The “control” is represented by the restriction that the property use remain commercial. A condition considered by the environmental professional to be a CREC shall be listed in the findings section of the Phase I ESA report and as an REC in the conclusions section. A condition identified as a CREC does not imply that the environmental professional has evaluated or confirmed the adequacy, implementation, or continued effectiveness of the required control that has been, or is intended to be, implemented.

Historical Recognized Environmental Condition (HREC): A past release of any hazardous substances or petroleum products that has occurred in connection with the property and has been addressed to the satisfaction of the applicable regulatory authority or meeting unrestricted use criteria established by a regulatory authority, without subjecting the property to any required controls (for example, property use restrictions, activity and use limitations, institutional controls, or engineering controls). Before calling the past release an HREC, the environmental professional must determine whether the past release is an REC at the time the Phase I ESA is conducted (for example, if there has been change in the regulatory criteria). If the EP considers the past release to be an REC at the time the Phase I ESA is conducted, the condition shall be included in the conclusions section of the report as an REC.

GLOSSARY OF TERMS (continued)

Potential Area of Concern (PAOC): A term adopted to provide an alternative designation to the REC and HREC for a range of environmental issues related to current subject site uses, historical subject site uses, or from adjacent and/or vicinity property uses. The PAOC is utilized to emphasize full disclosure and provide the User with conclusions and recommendations related to potential environmental issues in connection with the subject site based on Krazan's professional experience in cases where official documentation or other evidence may be absent in order to identify an REC or HREC, thereby aiding the User's considerations of environmental due diligence risk tolerance.

Migrate/migration: For the purposes of this practice, "migrate" and "migration" refer to the movement of hazardous substances or petroleum products in any form, including, for example, solid and liquid at the surface or subsurface, and vapor in the subsurface. Vapor migration in the subsurface is described in ASTM E 2600-10 guidance; however, nothing in the E 1527-13 practice should be construed to require application of the E 2600-10 standard to achieve compliance with AAI.

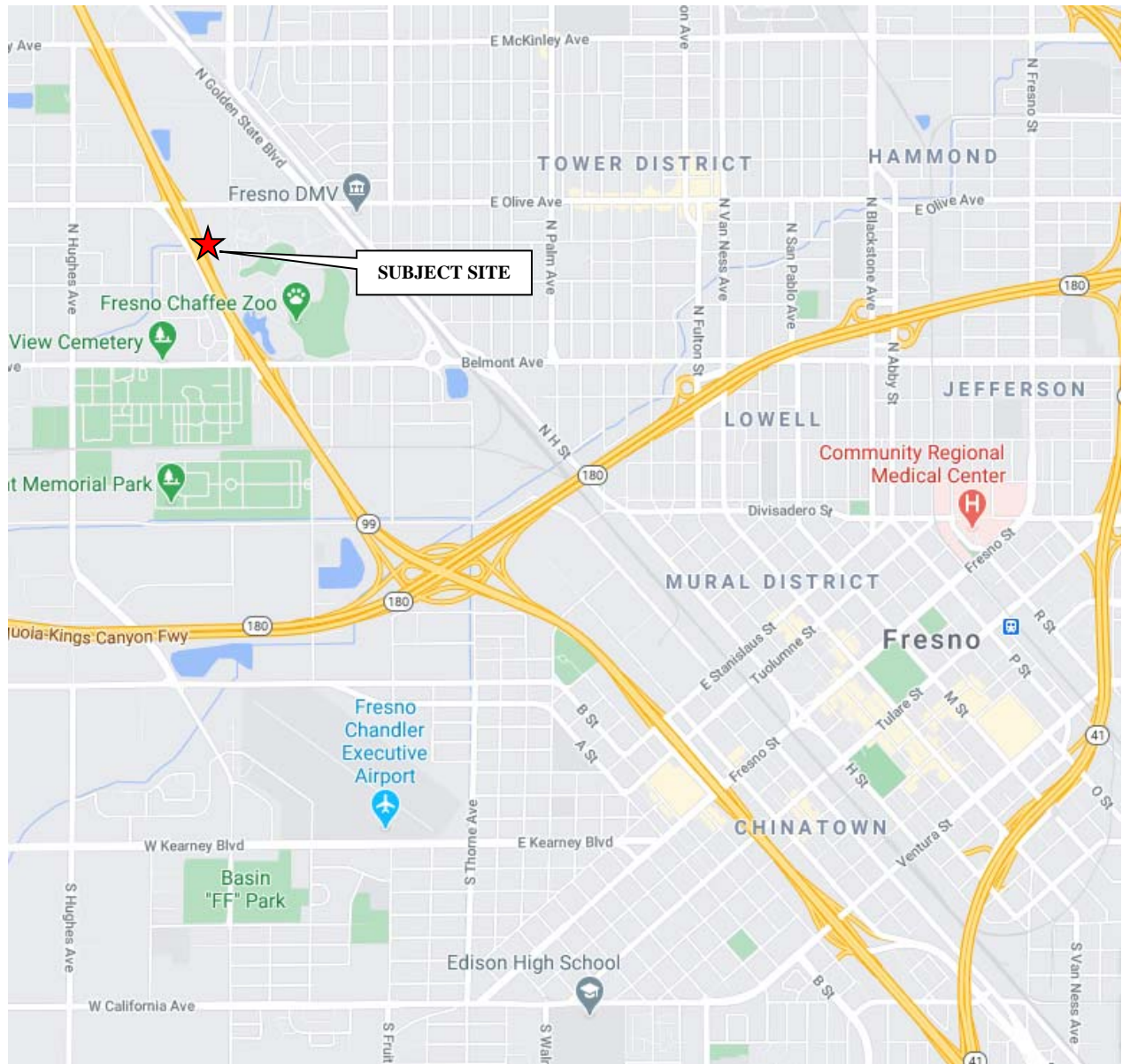
De minimis condition: A condition that generally does not present a threat to human health or the environment and that generally would not be the subject of an enforcement action if brought to the attention of appropriate governmental agencies. Condition determined to be *de minimis conditions* are not RECS or CRECs.


Data Gap: A lack of or inability to obtain information required by this practice despite good faith efforts by the Environmental Professional to gather such information. Data gaps may result from incompleteness in any of the activities required by this practice, including, but not limited to the site reconnaissance and interviews.

Data Failure: A failure to achieve the historical research objectives even after reviewing the standard historical sources that are reasonably ascertainable and likely to be useful. Data failure is one type of data gap.

GLOSSARY OF TERMS (continued)

AAI	All Appropriate Inquiries	MTBE	Methyl Tertiary Butyl Ether
AC	Asphalt Concrete	MFR	Multi-Family Residential
ACM	Asbestos-Containing Materials	ND	Nondetectable
AOC	Area of Concern	NFA	No Further Action (letter)
APN	Assessor's Parcel Number	NPDES	National Pollution Discharge Elimination System
AST	Aboveground Storage Tank	NPL	National Priorities List
ASTM	American Society for Testing and Materials	O&M	Operations & Maintenance Plan
AS	Air Sparging	PAOC	Potential Area of Concern
AUL	Activity & Use Limitations	PCB	Polychlorinated Biphenyl
bgs	Below Ground Surface	PCC	Portland Cement Concrete
BTEX	Benzene, Toluene, Ethylbenzene, Xylenes	PCE	Perchloroethylene
CERCLA	Comprehensive Environmental Response Compensation and Liability Act	PEC	Potential Environmental Concern (TS)
CESQG	Conditionally Exempt Small Quantity Generator	PGD	Polk Guide Directory
CFR	Code of Federal Regulations	PG&E	Pacific Gas & Electric
CMU	Concrete Masonry Unit	PHCs	Petroleum Hydrocarbon Constituents
COCs	Constituents of Concern	PID	Photoionization Detector
DEULs	Declaration of Environmental Use Restrictions	ppb	Parts Per Billion
DOGGR	Division of Oil, Gas & Geothermal Resources (CA)	ppm	Parts Per Million
DTSC	Department of Toxic Substances Control (CA)	PRG	Preliminary Remediation Goal
EC	Engineering Control	PRP	Potentially Responsible Party
EDR	Environmental Data Resources, Inc.	RAP	Remedial Action Plan
EP	Environmental Professional	RCRA	Resource Conservation and Recovery Act
EPA	United States Environmental Protection Agency	REC	Recognized Environmental Condition
ERP	Emergency Response Plan	RP	Responsible Party
ESA	Environmental Site Assessment	RWQCB	Regional Water Quality Control Board (CA)
ESL	Environmental Screening Level	SBA	Small Business Administration
FOIA	Freedom of Information Act	SFR	Single-Family Residential
GPR	Ground Penetrating Radar	SPCC	Spill Prevention Control and Countermeasure Plan
HCCD	Haines Criss-Cross Directory	SQG	Small Quantity Generator
SFIM	Sanborn Fire Insurance Map	SCE	Southern California Edison
HMBP	Hazardous Materials Business Plan	SVE	Soil Vapor Extraction
HREC	Historical Recognized Environmental Condition	SVOC	Semi-Volatile Organic Compound
HVAC	Heating, Ventilation, Air Conditioning	SWRCB	State Water Resources Control Board
IC	Institutional Control	TCE	Trichloroethylene
LBP	Lead-Based Paint	TPH	Total Petroleum Hydrocarbons
LLP	Landowner Liability Protection	TPH-D	Total Petroleum Hydrocarbons as Diesel
LQG	Large Quantity Generator	TPH-G	Total Petroleum Hydrocarbons as Gasoline
LUC	Land Use Control	TPH-MO	Total Petroleum Hydrocarbons as Motor Oil
LUST	Leaking Underground Storage Tank	TS	Transaction Screen
MCL	Maximum Contaminant Level	USGS	United States Geological Survey
µg/L	Micrograms Per Liter	USFWS	United States Fish & Wildlife Service
mg/kg	Milligrams Per Kilogram	UST	Underground Storage Tank
mg/L	Milligrams Per Liter	VEC	Vapor Encroachment Condition
MSDS	Material Safety Data Sheet	VES	Vapor Encroachment Screening
		VOCs	Volatile Organic Compounds



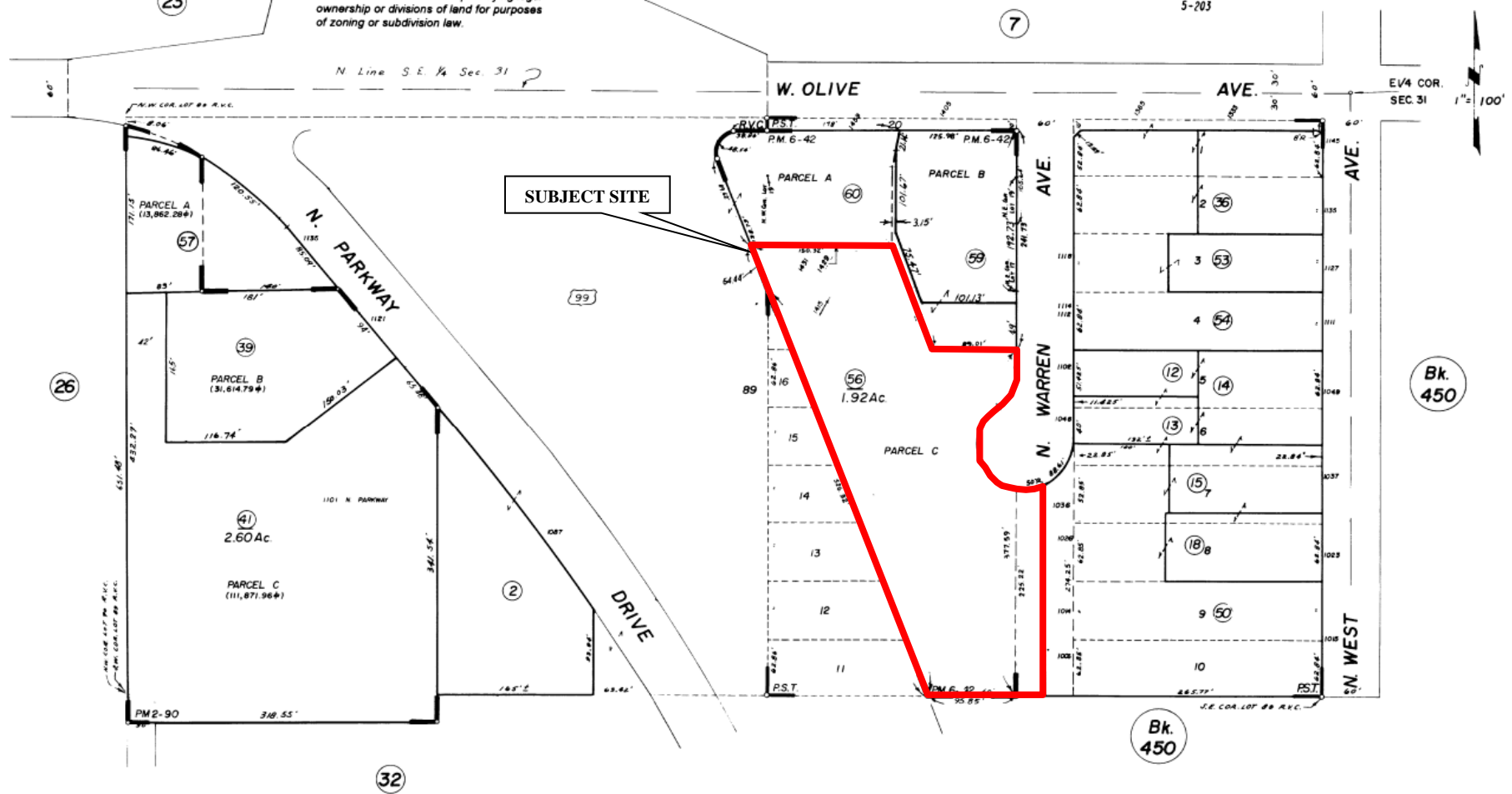
VICINITY MAP PARKSIDE INN PROPERTY 1415 WEST OLIVE AVENUE APN 449-270-56 FRESNO, CALIFORNIA	Scale: NTS	Date: October 2020	 SITE DEVELOPMENT ENGINEERS <i>With Offices Serving the Western United States</i>
	Drawn By: PS	Approved by: PS	
	Project No. 014-20124	Figure No. 1	

SUBDIVIDED LAND IN SEC. 31, T.13S., R.20E., M.D.B. & M.

— NOTE —
This map is for Assessment purposes only.
It is not to be construed as portraying legal
ownership or divisions of land for purposes
of zoning or subdivision law.

Tax Area
5-150
5-203

449-27




Park Side Tract - Plat Bk. 7, Pg. 57
Roedings Villa Colony - R. S. Bk. 2, Pg. 43
Parcel Map No. 73-03 - Bk. 6, Pg. 42
Parcel Map No. 71-34 - Bk. 2, Pg. 90

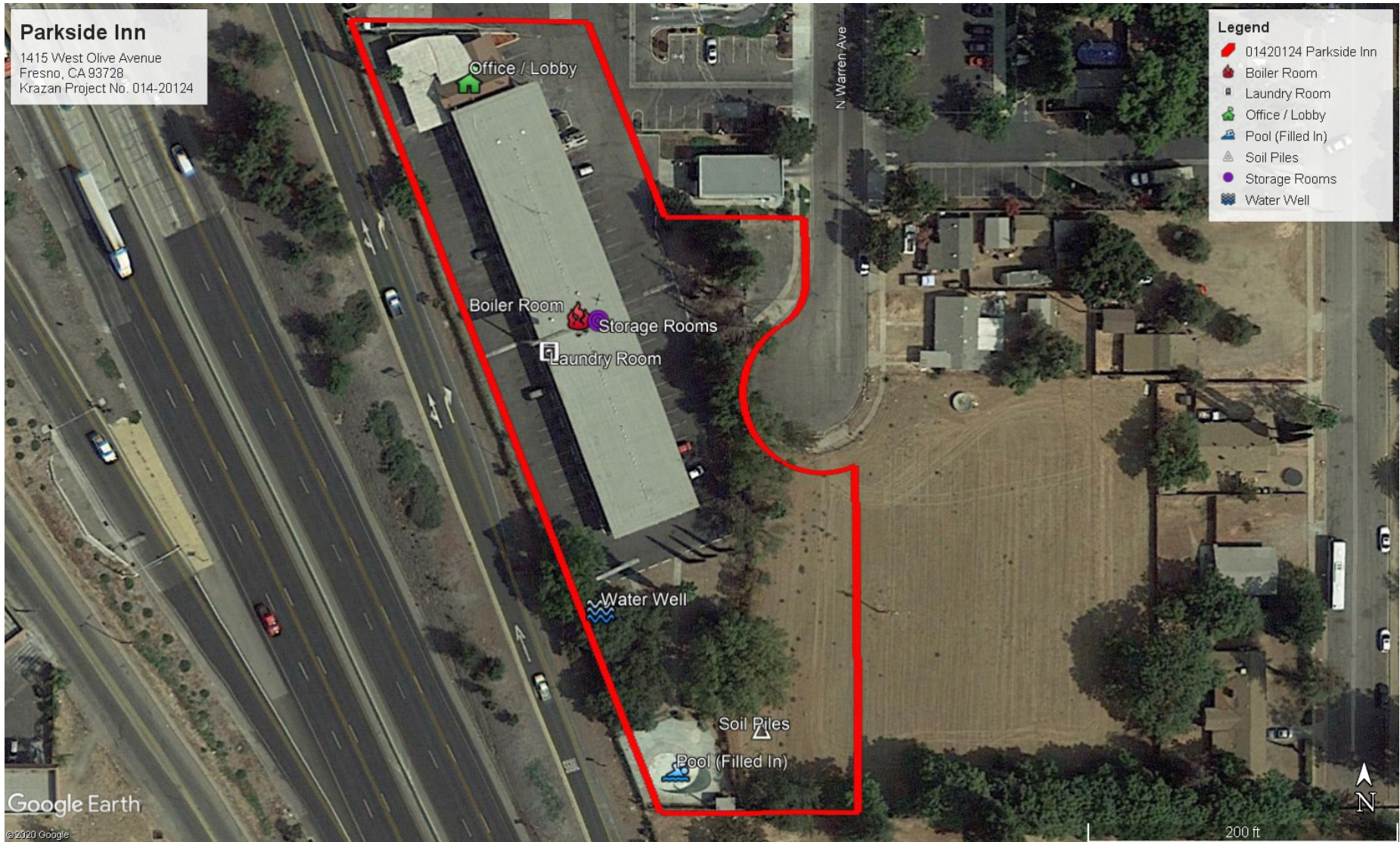
Assessor's Map Bk. 449 - Pg. 27


County of Fresno, Calif.

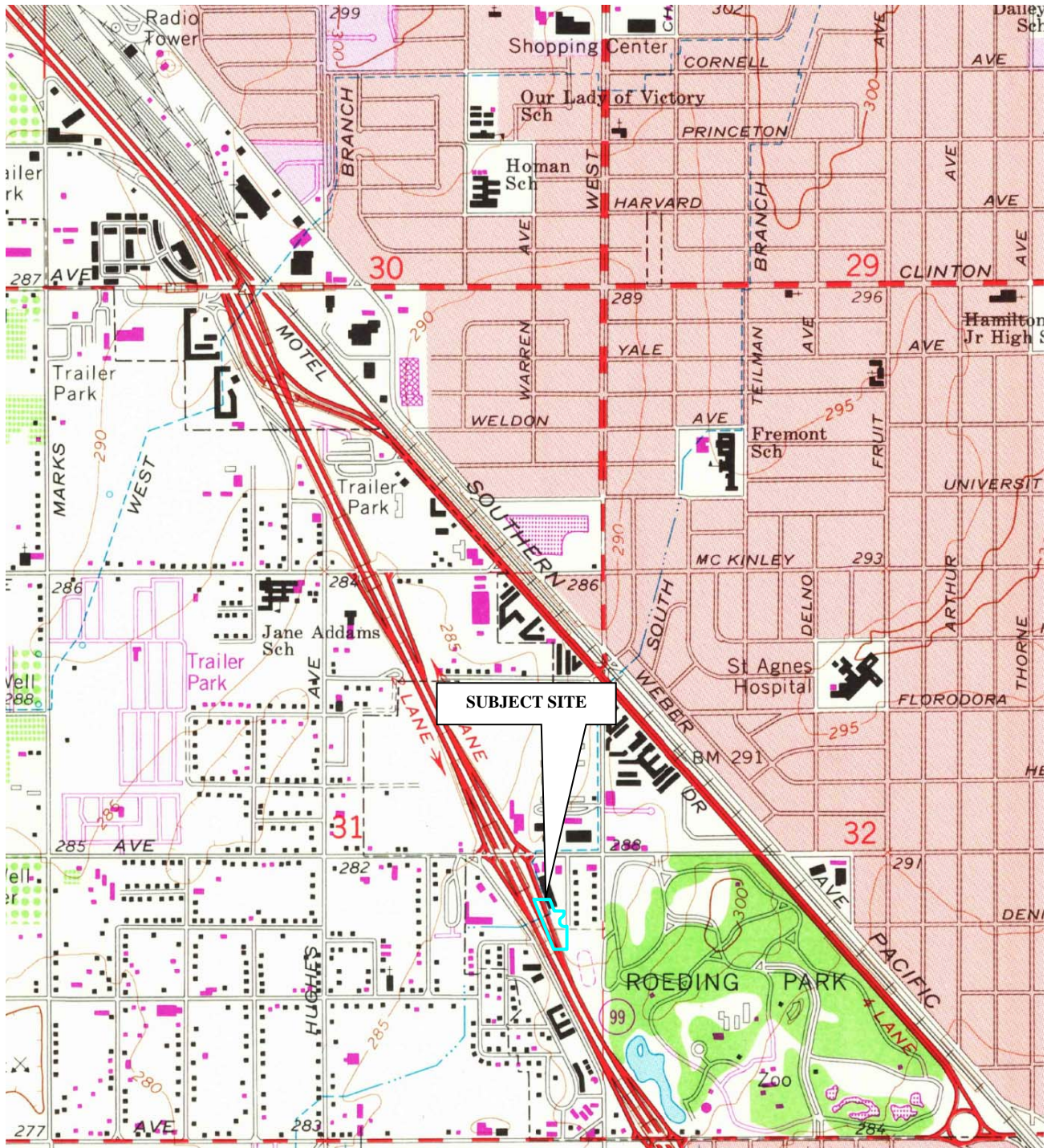
NOTE - Assessor's Block Numbers Shown in Ellipses.
Assessor's Parcel Numbers Shown in Circles.

1965

PARCEL MAP PARKSIDE INN PROPERTY 1415 WEST OLIVE AVENUE APN 449-270-56 FRESNO, CALIFORNIA	Scale: NTS	Date: October 2020	 SITE DEVELOPMENT ENGINEERS With Offices Serving the Western United States
	Drawn By: PS	Approved by: PS	
	Project No. 014-20124	Figure No. 2	



<p align="center">PROJECT MAP</p> <p align="center">PARKSIDE INN PROPERTY 1415 WEST OLIVE AVENUE APN 449-270-56 FRESNO, CALIFORNIA</p>	<p>Scale: NTS</p>	<p>Date: October 2020</p>	 <p align="center">SITE DEVELOPMENT ENGINEERS <i>With Offices Serving the Western United States</i></p>
	<p>Drawn By: PS</p>	<p>Approved by: PS</p>	
	<p>Project No. 014-20124</p>	<p>Figure No. 3</p>	



7.5-MINUTE SERIES
 USGS TOPOGRAPHIC MAP
 FRESNO NORTH, CALIFORNIA
 DATED 1965, PHOTOREVISED 1981




TOPOGRAPHIC MAP	Scale: NTS	Date: October 2020	 SITE DEVELOPMENT ENGINEERS <i>With Offices Serving the Western United States</i>
PARKSIDE INN PROPERTY 1415 WEST OLIVE AVENUE APN 449-270-56 FRESNO, CALIFORNIA	Drawn By: PS	Approved by: PS	
	Project No. 014-20124	Figure No. 4	



Photo 1: Northern center portion of subject site, facing south. Two-story motel building on the right.



Photo 2: Southern center portion of subject site, facing north. Two-story motel building in foreground.

**PARKSIDE INN PROPERTY
1415 WEST OLIVE AVENUE
APN 449-270-56
FRESNO, CALIFORNIA**

Project No. 014-20124

Date: October 2020

Approved by: PS

 **Krazan**
SITE DEVELOPMENT ENGINEERS
With Offices Serving the Western United States



Photo 3: Northern portion of subject site, facing west. Office and lobby building in foreground.



Photo 4: Interior of lobby.

**PARKSIDE INN PROPERTY
1415 WEST OLIVE AVENUE
FRESNO, CALIFORNIA**

Project No. 014-20124

Date: October 2020

Approved by: PS

 **Krazan**
SITE DEVELOPMENT ENGINEERS
With Offices Serving the Western United States



Photo 5: Southern portion of subject site, facing south. In-ground pool filled with soil in foreground.



Photo 6: Southern portion of subject site, facing west. Disused water well in foreground.

**PARKSIDE INN PROPERTY
1415 WEST OLIVE AVENUE
APN 449-270-56
FRESNO, CALIFORNIA**

Project No. 014-20124
Date: October 2020
Approved by: PS

 **Krazan**
SITE DEVELOPMENT ENGINEERS
With Offices Serving the Western United States



Photo 7: Southern eastern portion of subject site, facing south. Vacant undeveloped portion of subject site.



Photo 8: Central western portion of subject site, facing northeast. Photo taken from second floor of motel building. Gasoline station and fast-food restaurant in background are not part of the subject site.

PARKSIDE INN PROPERTY
1415 WEST OLIVE AVENUE
APN 449-270-56
FRESNO, CALIFORNIA

Project No. 014-20124

Date: October 2020

Approved by: PS

 **Krazan**
SITE DEVELOPMENT ENGINEERS
With Offices Serving the Western United States



Photo 9: Southern portion of subject site, facing west. Highway 99 in background.



Photo 10: Boiler room on first floor in central portion of subject site.

**PARKSIDE INN PROPERTY
1415 WEST OLIVE AVENUE
APN 449-270-56
FRESNO, CALIFORNIA**

Project No. 014-20124

Date: October 2020

Approved by: PS

 **Krazan**
SITE DEVELOPMENT ENGINEERS
With Offices Serving the Western United States



Photo 11: Boiler room on first floor in central portion of subject site.




Photo 12: Storage room on first floor in central portion of subject site.

**PARKSIDE INN PROPERTY
1415 WEST OLIVE AVENUE
APN 449-270-56
FRESNO, CALIFORNIA**

Project No. 014-20124

Date: October 2020

Approved by: PS

 **Krazan**
SITE DEVELOPMENT ENGINEERS
With Offices Serving the Western United States



Photo 13: Storage room on second floor in central portion of subject site.



Photo 14: Laundry room in central portion of two-story motel building.

**PARKSIDE INN PROPERTY
1415 WEST OLIVE AVENUE
APN 449-270-56
FRESNO, CALIFORNIA**

Project No. 014-20124

Date: October 2020

Approved by: PS

 **Krazan**
SITE DEVELOPMENT ENGINEERS
With Offices Serving the Western United States



Photo 15: Bedroom of motel room 232, located in the two-story motel building.



Photo 16: Bathroom of motel room 232, located in the two-story motel building.

**PARKSIDE INN PROPERTY
1415 WEST OLIVE AVENUE
APN 449-270-56
FRESNO, CALIFORNIA**

Project No. 014-20124

Date: October 2020

Approved by: PS

 **Krazan**
SITE DEVELOPMENT ENGINEERS
With Offices Serving the Western United States



Photo 17: Southern portion of subject site. In-ground swimming pool filled with soil in foreground. Boarded-up equipment shed in background.



Photo 18: Southeastern portion of subject site with soil piles.

**PARKSIDE INN PROPERTY
1415 WEST OLIVE AVENUE
APN 449-270-56
FRESNO, CALIFORNIA**

Project No. 014-20124

Date: October 2020

Approved by: PS

 **Krazan**
SITE DEVELOPMENT ENGINEERS
With Offices Serving the Western United States

Appendix A



ENVIRONMENTAL LIEN AND AUL REPORT

Order Number:
01420124-PS

AFX Reference Number:
79-145287-47

Subject Property:
**1415 WEST OLIVE AVENUE
FRESNO, CA 93728**

Completed:
09/24/2020

Effective:
09/14/2020

AFX RESEARCH, LLC

A Quarter-Century of Title Document Research Expertise

999 Monterey St. Suite 380, San Luis Obispo, CA 93401

(877) 848-5337 / www.afxllc.com

ENVIRONMENTAL LIEN AND AUL REPORT

(pg. 2 of 3)

Order #: 01420124-PS | Reference #: 79-145287-47 | Completed: 09/24/2020 | Effective: 09/14/2020

SOURCES SEARCHED

Source 1: FRESNO COUNTY RECORDER'S OFFICE
Source 2: CALIFORNIA ENVIRONMENTAL PROTECTION AGENCY
Source 3: UNITED STATES ENVIRONMENTAL PROTECTION AGENCY

TARGET PROPERTY

Current Owner(s): AKSHAR, INC
Street Address: 1415 WEST OLIVE AVENUE
City, State Zip Code: FRESNO, CA 93728
APN/Parcel/PIN: 449-270-56 County: FRESNO
Legal Description: 1.92 AC PAR C BK 6 PG 42 & RD ADJ PARKSIDE TR

PROPERTY OWNERSHIP

Instrument: **GRANT DEED**

Date Recorded: 06/22/2004 Instrument: 2004136406
Dated: 03/11/2004
Grantor(s): CRESCENT WORLDWIDE HOTEL GROUP, INC., A CALIFORNIA CORPORATION
Grantee(s): AKSHAR, INC

ENVIRONMENTAL LIENS

NO ENVIRONMENTAL LIENS FOUND FOR SUBJECT PROPERTY.

ACTIVITY AND USE LIMITATIONS (AUL)

NO AUL FOUND FOR SUBJECT PROPERTY.

LEASES AND MISCELLANEOUS INSTRUMENTS

NO LEASES OR MISCELLANEOUS INSTRUMENTS FOUND FOR SUBJECT PROPERTY.



AFX RESEARCH, LLC
999 Monterey St. Suite 380, San Luis Obispo, CA 93401
Ph: (877) 848-5337 Fax: (800) 201-0620
<http://www.afxllc.com>

ENVIRONMENTAL LIEN AND AUL REPORT

(pg. 3 of 3)

Order #: 01420124-PS | Reference #: 79-145287-47 | Completed: 09/24/2020 | Effective: 09/14/2020

THANK YOU FOR YOUR ORDER

For questions, please contact our office at 1-877-848-5337.

Order Number:

01420124-PS

AFX Reference Number:

79-145287-47

Our Environmental Lien and AUL report provides a summary of recorded information on a specific property from the time the current owner purchased the property, to present time. The report is intended to assist in the search for environmental liens filed in land title records. The report will verify property ownership and provide information on recorded environmental liens and/or Activity and Use Limitations that have been recorded from the time the current owner purchased the property, forward.

Our professional network of trained researchers follow established industry protocols and use client-supplied property information to complete this Environmental Lien and AUL report. The research is conducted at all appropriate government offices based on the location of the subject property. This would include City, County, State, Federal and Tribal offices as needed. The report includes:

- Current deed information (i.e. grantor, grantee, recording dates)
- Legal Description
- Environmental Lien information
- Activity and Use Limitation information
- Any Environmental Liens and/or documents referencing AULs that are listed within our summary report

DISCLAIMER

This report was prepared for the intended use of AFX Research, LLC (AFX) and client, exclusively. This report is not a guarantee of title, nor a commitment to insure, nor a policy of title insurance. No warranty, expressed or implied, is made whatsoever in connection with this report. AFX Research, LLC specifically disclaims the making of any such warranties, including without limitation, merchantability or fitness for a particular use or purpose. The information contained in this report is retrieved as it is recorded from the various agencies that make it available. The total liability is limited to the fee paid for this report.



AFX RESEARCH, LLC

999 Monterey St. Suite 380, San Luis Obispo, CA 93401

Ph: (877) 848-5337 Fax: (800) 201-0620

<http://www.afxllc.com>

Appendix B

Preliminary Report Top Sheet

◆ HELP US STAY ON TOP OF YOUR TRANSACTION ◆

IF ANY OF THESE QUESTIONS ARE ANSWERED “YES”, OR IF YOU HAVE QUESTIONS ABOUT THE BELOW, PLEASE CONTACT YOUR ESCROW OFFICER IMMEDIATELY

- ◆ Have any of the principals recently filed bankruptcy?
- ◆ Do any of the principals plan to use a power of attorney?
- ◆ Are any of the principals going through a divorce? (if so, is there an attorney involved?)
- ◆ Is anyone currently vested in title deceased? Has a new Tax I.D. Number been established?
- ◆ Do any of the principals NOT have a valid photo identification?
- ◆ Is there construction work in progress or incomplete construction?
 - Any construction completed in the last year?
 - Any construction completed in the last 4 months?
- ◆ Is there a mobile or manufactured home on the property?
- ◆ Are the sellers a non-resident alien or a foreign out of country seller?
- ◆ Is the property an investment property or not considered seller's principal residence?
- ◆ Will a new entity be formed? (i.e. Partnership, LLC, Corporation)
- ◆ If your principals are currently vested or are taking title in their trust, have bank accounts been established in the name of the Trust?
- ◆ Will any of the principals be participating in a 1031 Exchange?
- ◆ Are any of the principals not able to sign with a Placer Title Company? If so, an approved notary will be required.

THANK YOU FOR CHOOSING

Placer Title Company



PLACER TITLE COMPANY
A MOTHER LODE COMPANY

Placer Title Company
7700 N. Palm, Suite 101
Fresno, CA 93711
Phone: (559)261-2910
Fax: (559) 261-2963

Order No.: P-425960
Reference:
Escrow Officer: Darryl Evans
Email: devans@placertitle.com
Email Loan Docs To: 2101edocsB@placertitle.com

Proposed Insured:
Proposed Loan Amount:
Proposed Sales Price: \$3,000,000.00
Proposed Buyer(s): HOUSING AUTHORITY OF THE CITY OF FRESNO, a public body corporate and politic
Proposed Underwriter: First American Title Insurance Company

Property Address: PARKSIDE INN, 1415 West Olive Avenue, Fresno, CA 93728

PRELIMINARY REPORT

In response to the above referenced application for a policy of title insurance, Placer Title Company hereby reports that it is prepared to issue, or cause to be issued, as of the date hereof, a Policy or Policies of Title Insurance describing the land and the estate or interest therein hereinafter set forth, insuring against loss which may be sustained by reason of any defect, lien or encumbrance not shown or referred to as an Exception below or not excluded from coverage pursuant to the printed Schedules, Conditions and Stipulations of said Policy forms.

The printed Exceptions and Exclusions from the coverage and Limitations on Covered Risks of said Policy or Policies are set forth in Attachment One. The policy to be issued may contain an arbitration clause. When the Amount of Insurance is less than that set forth in the arbitration clause, all arbitrable matters shall be arbitrated at the option of either the Company or the Insured as the exclusive remedy of the parties. Limitations on Covered Risks applicable to the CLTA and ALTA Homeowner's Policies of Title Insurance which establish a Deductible Amount and a Maximum Dollar Limit of Liability for certain coverages are also set forth in Attachment One. Copies of the policy forms should be read. They are available from the office which issued this report.

Please read the exceptions shown or referred to below and the exceptions and exclusions set forth in Attachment One of this report carefully. The exceptions and exclusions are meant to provide you with notice of matters which are not covered under the terms of the title insurance policy and should be carefully considered.

It is important to note that this preliminary report is not a written representation as to the condition of title and may not list all liens, defects, and encumbrances affecting title to the land.

This report (and any supplements or amendments hereto) is issued solely for the purpose of facilitating the issuance of a policy of title insurance and no liability is assumed hereby. If it is desired that liability be assumed prior to the issuance of a policy of title insurance, a Binder or Commitment should be requested.

Dated: August 3, 2020 at 7:30AM
Title Officer: David James

The form of policy of title insurance contemplated by this report is:

2006 ALTA Standard Owners Policy

2006 ALTA Extended Loan Policy

The estate or interest in the land hereinafter described or referred to covered by this report is:

Fee Simple

Title to said estate or interest at the date hereof is vested in:

Akshar, Inc., a California corporation

The land referred to in this report is described as follows:

See Exhibit "A" Attached for Legal Description

Exhibit "A" Legal Description

The land described herein is situated in the State of California, County of Fresno, City of Fresno, described as follows:

Parcel 1:

Parcel C of Parcel Map No. 73-03, according to the map thereof recorded in Book 6, Page 42 of Parcel Maps, Fresno County Records.

Together with the West one-half of abandoned North Warren Avenue, as said abandonment is more particularly described in the document entitled, "Resolution No. 76-155, Ordering Vacation of Public Street", recorded April 19, 1976 in Book 6581, Page 121, Document No. 32335, Official Records; which would pass by operation of law.

Excepting Therefrom that portion described as follows:

Commencing at the Northwest corner of said Parcel C; thence North 89° 51' 25" East, along the North line of Parcel C, 150.32 feet; thence South 21° 09' East, along the Northeasterly line of Parcel C, 121.84 feet; thence South 89° 51' 01" West, 43.69 feet; thence North 0° 12' 20" West, 62.93 feet ; thence South 89° 51' 09" West, 130.72 feet to a point on the West line of Parcel C, which bears South 21° 09' East, 54.44 feet from the Northwest corner thereof; thence North 21° 09' West, along said West line, 54.44 feet to the Point of Commencement.

Parcel 2:

That portion of Parcel C of Parcel Map No. 73-03, according to the map thereof recorded in Book 6, Page 42 of Parcel Maps, Fresno County Records, described as follows:

Commencing at the Northwest corner of said Parcel C; thence North 89° 51' 25" East, along the North line of Parcel C, 150.32 feet; thence South 21° 09' East, along the Northeasterly line of Parcel C, 121.84 feet; thence South 89° 51' 01" West, 43.69 feet; thence North 0° 12' 20" West, 62.93 feet; thence South 89° 51' 09" West, 130.72 feet to a point on the West line of Parcel C, which bears South 21° 09' East, 54.44 feet from the Northwest corner thereof; thence North 21° 09' West, along said West line, 54.44 feet to the Point of Commencement.

APN: 449-270-56

EXCEPTIONS

At the date hereof, exceptions to coverage in addition to the printed Exceptions and Exclusions in said policy form would be as follows:

1. Taxes, special and general, assessment districts and service areas for the fiscal year 2020-2021, a lien, not yet due or payable.
2. The lien of supplemental taxes, if any, assessed pursuant to the provisions of Chapter 3.5, (commencing with Section 75) of the Revenue and Taxation Code, of the State of California.

NOTE: (For proration purposes only)

Taxes, special and general, assessment districts and service areas for the Fiscal Year 2019-2020

1st Installment:	\$9,202.71	PAID
2nd Installment:	\$9,202.71	PAID
Parcel Number:	449-270-56	
Code Area:	005-203	
Land Value:	\$350,000.00	
Improvements:	\$1,080,250.00	
Exemption:	\$0.00	

3. Said land lies within the boundaries of the Fresno Metropolitan Flood Control District and is subject to the potential payment of drainage fees and/or the requirement of construction of drainage facilities as a condition of development, reconstruction, additions or alterations associated with said land.

If the parties involved in this transaction desire further information as to the effect this resolution may have on said land, they may contact Fresno Metropolitan Flood Control District at (559) 456-3292.

4. Any taxes or assessments levied by:

A. Fresno Irrigation District

5. Release and relinquishment of abutter's rights or access rights in and to the freeway adjacent to said land, together with a waiver of damages to said land by reason of the location, construction, landscaping or maintenance of said freeway adjoining said land, as contained in the deed to the State of California recorded May 3, 1954, as (book) 3440 (page) 607, Official Records.

[Document Link](#)

6. Lack of Abutters Rights in and to the freeway or highway adjacent to said property, said rights having been released and relinquished by deed to the State of California, recorded July 30, 1954, (book) 3476 (page) 104, Official Records.

[Document Link](#)

7. An easement over said land for irrigation pipeline and incidental purposes as granted to Fresno Irrigation District, in deed recorded April 19, 1956, (book) 3592 (page) 411, Official Records.

Affects: as described therein

No representation is made as to the current ownership of said easement.

[Document Link](#)

8. Lack of Abutters Rights in and to the freeway or highway adjacent to said property, said rights having been released and relinquished by deed to the State of California, recorded April 19, 1955, (book) 3592 (page) 414, Official Records.

[Document Link](#)

9. An easement over said land for irrigation pipeline and incidental purposes as reserved by State of California for the benefit of Fresno Irrigation District, in deed recorded April 19, 1955, (book) 3592 (page) 414, Official Records.

Affects: the Westerly boundary lying adjacent to highway

No representation is made as to the current ownership of said easement.

[Document Link](#)

10. An easement over said land for irrigation pipeline and incidental purposes as granted to Fresno Irrigation District, in deed recorded September 8, 1955, (book) 3655 (page) 575, Official Records.

Affects: the Westerly boundary lying adjacent to highway

No representation is made as to the current ownership of said easement.

[Document Link](#)

11. An easement over said land for underground electric conduit and incidental purposes as granted to State of California, in deed recorded March 14, 1962, (book) 4718 (page) 307, Official Records.

Affects: as described therein

No representation is made as to the current ownership of said easement.

[Document Link](#)

12. An easement over said land for passage of foot passengers, vehicles, machinery and equipment and incidental purposes as granted to John E. Fennacy, Jr. and Patrick C. Fennacy, trustees, in deed recorded June 4, 1968, (book) 5576 (page) 425, Official Records.

Affects: as described therein

No representation is made as to the current ownership of said easement.

[Document Link](#)

13. An easement over said land for public street and incidental purposes as granted to City of Fresno, in deed recorded April 23, 1976, (instrument) 34058 (book) 6583 (page) 849, Official Records.

Affects: as described therein

No representation is made as to the current ownership of said easement.

[Document Link](#)

14. An easement over said land for public street and incidental purposes as granted to City of Fresno, in deed recorded August 10, 1976, (instrument) 69242 (book) 6640 (page) 228, Official Records.

Affects: as described therein

No representation is made as to the current ownership of said easement.

[Document Link](#)

15. The terms, conditions and provisions as contained in the document entitled "Covenant (For Drainage)", executed by Wells Fargo Bank, N.A., Trustee; Parkside Properties, a general partnership, and Fennacy Trust, a business trust, recorded July 1, 1988, as (instrument) 88072078, Official Records.

[Document Link](#)

16. The terms, conditions and provisions as contained in the document entitled "Covenant (For Cross-Easements)", executed by Wells Fargo Bank, N.A., Trustee; Parkside Properties, a general partnership, and Fennacy Trust, a business trust, recorded September 9, 1988, as (instrument) 88099646, Official Records.

[Document Link](#)

17. Terms, provisions, covenants, conditions, restrictions and easements, provided in the Covenants, Conditions and Restrictions, but omitting any covenant, condition or restriction, if any, based on race, color, religion, sex, gender, gender identity, gender expression, sexual orientation, familial status, marital status, disability, genetic information, national origin, source of income as defined in subdivision (p) of Section 12955, or ancestry, unless and only to the extent that the covenant, condition or restriction (a) is exempt under Title 42 of the United States Code, or (b) relates to handicap, but does not discriminate against handicapped persons, in document recorded May 22, 1996, (instrument) 96065514, Official Records.

Note: Section 12956.1 of the Government Code provides the following:

"If this document contains any restriction based on race, color, religion, sex, gender, gender identity, gender expression, sexual orientation, familial status, marital status, disability, genetic information, national origin, source of income as defined in subdivision (p) of Section 12955, or ancestry, that restriction violates state and federal fair housing laws and is void and may be removed pursuant to Section 12956.2 of the Government Code. Lawful restrictions under state and federal law on the age of occupants in senior housing or housing for older persons shall not be construed as restrictions based on familial status."

Contains: Mortgagee Protection Clause.

[Document Link](#)

18. The herein land lies within the Golden State Boulevard Corridor Redevelopment Project, pursuant and subject to all terms, conditions and provisions hereof, as contained in the Redevelopment Plan recorded July 17, 2003, as (instrument) 2003-0163247, Official Records.

[Document Link](#)

19. Deed of Trust to secure an indebtedness of \$1,500,000.00, dated October 4, 2007, recorded October 11, 2007, (instrument) 2007-0188242, Official Records.

Trustor: Akshar, Inc.

Trustee: Commonwealth Land Title Company, a California corporation

Beneficiary: Sterling Bank, a Texas banking corporation

Loan No.: (None Shown)

[Document Link](#)

The Beneficial Interest under said Deed of Trust was assigned of record to RICO DD, Inc., a Nevada corporation, by assignment, recorded August 3, 2020, (instrument) 2020-0098401, Official Records.

[Document Link](#)

20. A Financing Statement recorded in the office of the County Recorder, showing Akshar, Inc., as Debtor, and Sterling Bank, as Secured Party, recorded October 11, 2007, (instrument) 2007-0188243, Official Records.
[Document Link](#)
21. Rights of tenants in possession, including any unrecorded leases and/or subleases affecting the herein described property.
22. This company will require the following to insure a loan by or a conveyance from the vestee corporation named herein:

(a) A copy of the Corporation By-Laws or Articles.

(b) An original or certified copy of the Resolution authorizing the subject transaction.

***** SPECIAL INFORMATION *****

*** CHAIN OF TITLE REPORT:

According to the public records, no deeds conveying the property described in this report have been recorded within a period of 2 years prior to the date of this report, except as shown herein: NONE

*** LENDER'S SUPPLEMENTAL ADDRESS REPORT:

The above numbered report is hereby modified and/or supplemented to reflect the following additional items relating to the issuance of an American Land Title Association Loan Form Policy:

Placer Title Company states that the herein described property is Commercial and that the property address is:

PARKSIDE INN, 1415 West Olive Avenue, Fresno, CA 93728

***NOTICE REGARDING MAPS

Any maps provided herewith are for reference only. The property and/or easements shown are but approximations, and no assurances are given as to accuracy, reliability, dimensions or acreage. This will not limit the coverage provided by a CLTA 116, 116.1 or 116.03 endorsement if issued to the policy.

*** NOTICE REGARDING FUNDS DEPOSITED IN ESCROW:

IMPORTANT NOTICE- ACCEPTABLE TYPE OF FUNDS

Please be advised that in accordance with the provisions of the California Insurance Code, Section 12413.1, any funds deposited for the closing must be deposited into the escrow depository and cleared prior to disbursement. Funds deposited by wire transfer may be disbursed upon receipt. Funds deposit via cashier's checks drawn on a California based bank may be disbursed the next business day. If funds are deposited with the Company by other methods, recording and/or disbursement may be delayed.

IMPORTANT NOTE: PLEASE BE ADVISED THAT ESCROW HOLDER DOES NOT ACCEPT CASH, MONEY ORDERS, ACH

TRANSFERS, OR FOREIGN CHECKS.

PLEASE CONTACT ESCROW REGARDING QUESTIONS ON TYPE OF FUNDS REQUIRED IN ORDER TO FACILITATE THE PROMPT CLOSING OF THIS TRANSACTION.

NOTE: If you intend to remit multiple cashier's checks to close your escrow (which may or may not include gift funds or third party funds) IRS cash reporting under IRS Code 8300 may be required. For this reason, you may wish to consider wiring funds in lieu of remitting cashier's checks.

***** DISCLOSURE OF DISCOUNTS *****

You may be entitled to a discount on your title premiums and/or escrow fees if you meet any of the following conditions:

1. You are an employee of the title insurer or Placer Title Company and the property is your primary residence; or
2. The transaction is a loan, the purpose of which is to rebuild the improvements on the property as a result of a governmentally declared disaster; or
3. The property is being purchased or encumbered by a religious, charitable or nonprofit organization for its use within the normal activities for which such entity was intended.

Please advise the company if you believe any of the above discounts apply.

***** LENDER'S NOTE *****

In accordance with Executive Order 13224, and the USA Patriot Act, **PLACER TITLE COMPANY** compares the names of parties to the proposed transaction to the Specially Designated Nationals and Blocked Persons (SDN List) maintained by the United States Office of Foreign Asset Control.

***** BUYER'S NOTE *****

If an ALTA Residential Owner's Policy is requested and if the property described herein is determined to be eligible for this policy, the following Exceptions From Coverage will appear in the policy:

1. Taxes or assessments which are not shown as liens by the public records or by the records of any taxing authority.
2. (a) Water rights, claims or title to water; (b) reservations or exceptions in patents or in Acts authorizing the issuance thereof; (c) unpatented mining claims; whether or not the matters exception under (a), (b) or (c) are shown by the public records.
3. Any rights, interest or claims of parties in possession of the land which are not shown by the public records.
4. Any easements or liens not shown by the public records. This exception does not limit the lien coverage in Item 8 of the Covered Title Risks.
5. Any facts about the land which a correct survey would disclose and which are not shown by the public records. This exception does not limit the forced removal coverage in Item 12 of the Covered Title Risks.

CLTA PRELIMINARY REPORT FORM
Attachment One (Rev 06-05-14)
CALIFORNIA LAND TITLE ASSOCIATION STANDARD COVERAGE POLICY - 1990
EXCLUSIONS FROM COVERAGE

The following matters are expressly excluded from the coverage of this policy and the Company will not pay loss or damage, costs, attorneys' fees or expenses which arise by reason of:

1. (a) Any law, ordinance or governmental regulation (including but not limited to building or zoning laws, ordinances, or regulations) restricting, regulating, prohibiting or relating (i) the occupancy, use, or enjoyment of the land; (ii) the character, dimensions or location of any improvement now or hereafter erected on the land; (iii) a separation in ownership or a change in the dimensions or area of the land or any parcel of which the land is or was a part; or (iv) environmental protection, or the effect of any violation of these laws, ordinances or governmental regulations, except to the extent that a notice of the enforcement thereof or a notice of a defect, lien, or encumbrance resulting from a violation or alleged violation affecting the land has been recorded in the public records at Date of Policy.
(b) Any governmental police power not excluded by (a) above, except to the extent that a notice of the exercise thereof or notice of a defect, lien or encumbrance resulting from a violation or alleged violation affecting the land has been recorded in the public records at Date of Policy.
2. Rights of eminent domain unless notice of the exercise thereof has been recorded in the public records at Date of Policy, but not excluding from coverage any taking which has occurred prior to Date of Policy which would be binding on the rights of a purchaser for value without knowledge.
3. Defects, liens, encumbrances, adverse claims or other matters:
 - (a) whether or not recorded in the public records at Date of Policy, but created, suffered, assumed or agreed to by the insured claimant;
 - (b) not known to the Company, not recorded in the public records at Date of Policy, but known to the insured claimant and not disclosed in writing to the Company by the insured claimant prior to the date the insured claimant became an insured under this policy;
 - (c) resulting in no loss or damage to the insured claimant;
 - (d) attaching or created subsequent to Date of Policy; or
 - (e) resulting in loss or damage which would not have been sustained if the insured claimant had paid value for the insured mortgage or for the estate or interest insured by this policy.
4. Unenforceability of the lien of the insured mortgage because of the inability or failure of the insured at Date of Policy, or the inability or failure of any subsequent owner of the indebtedness, to comply with the applicable doing business laws of the state in which the land is situated.
5. Invalidity or unenforceability of the lien of the insured mortgage, or claim thereof, which arises out of the transaction evidenced by the insured mortgage and is based upon usury or any consumer credit protection or truth in lending law.
6. Any claim, which arises out of the transaction vesting in the insured the estate of interest insured by this policy or the transaction creating the interest of the insured lender, by reason of the operation of federal bankruptcy, state insolvency or similar creditors' rights laws.

EXCEPTIONS FROM COVERAGE - SCHEDULE B, PART I

This policy does not insure against loss or damage (and the Company will not pay costs, attorneys' fees or expenses) which arise by reason of:

1. Taxes or assessments which are not shown as existing liens by the records of any taxing authority that levies taxes or assessments on real property or by the public records.
Proceedings by a public agency which may result in taxes or assessments, or notices of such proceedings, whether or not shown by the records of such agency or by the public records.

EXCEPTIONS FROM COVERAGE - SCHEDULE B, PART I (continued)

2. Any facts, rights, interests, or claims which are not shown by the public records but which could be ascertained by an inspection of the land or which may be asserted by persons in possession thereof.
3. Easements, liens or encumbrances, or claims thereof, not shown by the public records.
4. Discrepancies, conflicts in boundary lines, shortage in area, encroachments, or any other facts which a correct survey would disclose, and which are not shown by the public records.
5. (a) Unpatented mining claims; (b) reservations or exceptions in patents or in Acts authorizing the issuance thereof; (c) water rights, claims or title to water, whether or not the matters excepted under (a), (b) or (c) are shown by the public records.
6. Any lien or right to a lien for services, labor or material not shown by the public records.

CLTA/ALTA HOMEOWNER'S POLICY OF TITLE INSURANCE (12-02-13) EXCLUSIONS

In addition to the Exceptions in Schedule B, You are not insured against loss, costs, attorneys' fees, and expenses resulting from:

1. Governmental police power, and the existence or violation of those portions of any law or government regulation concerning: a) building; b) zoning; c) land use; d) improvements on the Land; e) land division; and f) environmental protection. This Exclusion does not limit the coverage described in Covered Risk 8.a., 14, 15, 16, 18, 19, 20, 23 or 27.
2. The failure of Your existing structures, or any part of them, to be constructed in accordance with applicable building codes. This Exclusion does not limit the coverage described in Covered Risk 14 or 15.
3. The right to take the Land by condemning it. This Exclusion does not limit the coverage described in Covered Risk 17.
4. Risks: a) that are created, allowed, or agreed to by You, whether or not they are recorded in the Public Records; b) that are Known to You at the Policy Date, but not to Us, unless they are recorded in the Public Records at the Policy Date; c) that result in no loss to You; or d) that first occur after the Policy Date - this does not limit the coverage described in Covered Risk 7, 8.e., 25, 26, 27 or 28.
5. Failure to pay value for Your Title.
6. Lack of a right: a) to any land outside the area specifically described and referred to in paragraph 3 of Schedule A; and b) in streets, alleys, or waterways that touch the Land. This Exclusion does not limit the coverage described in Covered Risk 11 or 21.
7. The transfer of the Title to You is invalid as a preferential transfer or as a fraudulent transfer or conveyance under federal bankruptcy, state insolvency, or similar creditors' rights laws.
8. Contamination, explosion, fire, flooding, vibration, fracturing, earthquake, or subsidence.
9. Negligence by a person or an Entity exercising a right to extract or develop minerals, water, or any other substances.

LIMITATIONS ON COVERED RISKS

Your insurance for the following Covered Risks is limited on the Owner's Coverage Statement as follows:

- For Covered Risk 16, 18, 19, and 21 Your Deductible Amount and Our Maximum Dollar Limit of Liability shown in Schedule A.

The deductible amounts and maximum dollar limits shown on Schedule A are as follows:

	Your Deductible Amount	Our Maximum Dollar Limit of Liability
Covered Risk 16:	1% of Policy Amount or \$2,500.00 (whichever is less)	\$10,000.00
Covered Risk 18:	1% of Policy Amount or \$5,000.00 (whichever is less)	\$25,000.00
Covered Risk 19:	1% of Policy Amount or \$5,000.00 (whichever is less)	\$25,000.00
Covered Risk 21:	1% of Policy Amount or \$2,500.00 (whichever is less)	\$5,000.00

**2006 ALTA LOAN POLICY (06-17-06)
EXCLUSIONS FROM COVERAGE**

The following matters are expressly excluded from the coverage of this policy, and the Company will not pay loss or damage, costs, attorneys' fees, or expenses that arise by reason of:

1. (a) Any law, ordinance, permit, or governmental regulation (including those relating to building and zoning) restricting, regulating, prohibiting, or relating to
 - (i) the occupancy, use, or enjoyment of the Land;
 - (ii) the character, dimensions, or location of any improvement erected on the Land;
 - (iii) the subdivision of land; or
 - (iv) environmental protection;
 or the effect of any violation of these laws, ordinances, or governmental regulations. This Exclusion 1(a) does not modify or limit the coverage provided under Covered Risk 5.
 (b) Any governmental police power. This Exclusion 1(b) does not modify or limit the coverage provided under Covered Risk 6.
2. Rights of eminent domain. This Exclusion does not modify or limit the coverage provided under Covered Risk 7 or 8.
3. Defects, liens, encumbrances, adverse claims, or other matters
 - (a) created, suffered, assumed, or agreed to by the Insured Claimant;
 - (b) not Known to the Company, not recorded in the Public Records at Date of Policy, but Known to the Insured Claimant and not disclosed in writing to the Company by the Insured Claimant prior to the date the Insured Claimant became an Insured under this policy;
 - (c) resulting in no loss or damage to the Insured Claimant;
 - (d) attaching or created subsequent to Date of Policy (however, this does not modify or limit the coverage provided under Covered Risk 11, 13, or 14); or
 - (e) resulting in loss or damage that would not have been sustained if the Insured Claimant had paid value for the Insured Mortgage.
4. Unenforceability of the lien of the Insured Mortgage because of the inability or failure of an Insured to comply with applicable doing-business laws of the state where the Land is situated.
5. Invalidity or unenforceability in whole or in part of the lien of the Insured Mortgage that arises out of the transaction evidenced by the Insured Mortgage and is based upon usury or any consumer credit protection or truth-in-lending law.
6. Any claim, by reason of the operation of federal bankruptcy, state insolvency, or similar creditors' rights laws, that the transaction creating the lien of the Insured Mortgage, is
 - (a) a fraudulent conveyance or fraudulent transfer, or
 - (b) a preferential transfer for any reason not stated in Covered Risk 13(b) of this policy.

EXCLUSIONS FROM COVERAGE (continued)

7. Any lien on the Title for real estate taxes or assessments imposed by governmental authority and created or attaching between Date of Policy and the date of recording of the Insured Mortgage in the Public Records. This Exclusion does not modify or limit the coverage provided under Covered Risk 11(b).

The above policy form may be issued to afford either Standard Coverage or Extended Coverage. In addition to the above Exclusions from Coverage, the Exceptions from Coverage in a Standard Coverage policy will also include the following Exceptions from Coverage:

EXCEPTIONS FROM COVERAGE

This policy does not insure against loss or damage, and the Company will not pay costs, attorneys' fees or expenses, that arise by reason of:

The above policy form may be issued to afford either Standard Coverage or Extended Coverage. In addition to the above Exclusions from Coverage, the Exceptions from Coverage in a Standard Coverage policy will also include the following Exceptions from Coverage:

1. (a) Taxes or assessments that are not shown as existing liens by the records of any taxing authority that levies taxes or assessments on real property or by the Public Records; (b) proceedings by a public agency that may result in taxes or assessments, or notices of such proceedings, whether or not shown by the records of such agency or by the Public Records.
2. Any facts, rights, interests, or claims that are not shown by the Public Records but that could be ascertained by an inspection of the Land or that may be asserted by persons in possession of the Land.
3. Easements, liens or encumbrances, or claims thereof, not shown by the Public Records.
4. Any encroachment, encumbrance, violation, variation, or adverse circumstance affecting the Title that would be disclosed by an accurate and complete land survey of the Land and not shown by the Public Records.
5. (a) Unpatented mining claims; (b) reservations or exceptions in patents or in Acts authorizing the issuance thereof; (c) water rights, claims or title to water, whether or not the matters excepted under (a), (b), or (c) are shown by the Public Records.
6. Any lien or right to a lien for services, labor or material not shown by the Public Records.

2006 ALTA OWNER'S POLICY (06-17-06) EXCLUSIONS FROM COVERAGE

The following matters are expressly excluded from the coverage of this policy, and the Company will not pay loss or damage, costs, attorneys' fees, or expenses that arise by reason of:

1. (a) Any law, ordinance, permit, or governmental regulation (including those relating to building and zoning) restricting, regulating, prohibiting, or relating to
 - (i) the occupancy, use, or enjoyment of the Land;
 - (ii) the character, dimensions, or location of any improvement erected on the Land;
 - (iii) the subdivision of land; or
 - (iv) environmental protection;or the effect of any violation of these laws, ordinances, or governmental regulations. This Exclusion 1(a) does not modify or limit the coverage provided under Covered Risk 5.
- (b) Any governmental police power. This Exclusion 1(b) does not modify or limit the coverage provided under Covered Risk 6.
2. Rights of eminent domain. This Exclusion does not modify or limit the coverage provided under Covered Risk 7 or 8.

EXCLUSIONS FROM COVERAGE (continued)

3. Defects, liens, encumbrances, adverse claims, or other matters
 - (a) created, suffered, assumed, or agreed to by the Insured Claimant;
 - (b) not Known to the Company, not recorded in the Public Records at Date of Policy, but Known to the Insured Claimant and not disclosed in writing to the Company by the Insured Claimant prior to the date the Insured Claimant became an Insured under this policy;
 - (c) resulting in no loss or damage to the Insured Claimant;
 - (d) attaching or created subsequent to Date of Policy (however, this does not modify or limit the coverage provided under Covered Risk 9 and 10); or
 - (e) resulting in loss or damage that would not have been sustained if the Insured Claimant had paid value for the Title.
4. Any claim, by reason of the operation of federal bankruptcy, state insolvency, or similar creditors' rights laws, that the transaction vesting the Title as shown in Schedule A, is
 - (a) a fraudulent conveyance or fraudulent transfer; or
 - (b) a preferential transfer for any reason not stated in Covered Risk 9 of this policy.
5. Any lien on the Title for real estate taxes or assessments imposed by governmental authority and created or attaching between Date of Policy and the date of recording of the deed or other instrument of transfer in the Public Records that vests Title as shown in Schedule A.

The above policy form may be issued to afford either Standard Coverage or Extended Coverage. In addition to the above Exclusions from Coverage, the Exceptions from Coverage in a Standard Coverage policy will also include the following Exceptions from Coverage:

EXCEPTIONS FROM COVERAGE

This policy does not insure against loss or damage, and the Company will not pay costs, attorneys' fees or expenses, that arise by reason of:

[The above policy form may be issued to afford either Standard Coverage or Extended Coverage. In addition to the above Exclusions from Coverage, the Exceptions from Coverage in a Standard Coverage policy will also include the following Exceptions from Coverage:

1. (a) Taxes or assessments that are not shown as existing liens by the records of any taxing authority that levies taxes or assessments on real property or by the Public Records; (b) proceedings by a public agency that may result in taxes or assessments, or notices of such proceedings, whether or not shown by the records of such agency or by the Public Records.
2. Any facts, rights, interests, or claims that are not shown in the Public Records but that could be ascertained by an inspection of the Land or that may be asserted by persons in possession of the Land.
3. Easements, liens or encumbrances, or claims thereof, not shown by the Public Records.
4. Any encroachment, encumbrance, violation, variation, or adverse circumstance affecting the Title that would be disclosed by an accurate and complete land survey of the Land and that are not shown by the Public Records.
5. (a) Unpatented mining claims; (b) reservations or exceptions in patents or in Acts authorizing the issuance thereof; (c) water rights, claims or title to water, whether or not the matters excepted under (a), (b), or (c) are shown by the Public Records.
6. Any lien or right to a lien for services, labor or material not shown by the Public Records.
7. [Variable exceptions such as taxes, easements, CC&R's, etc. shown here.]

ALTA EXPANDED COVERAGE RESIDENTIAL LOAN POLICY (12-02-13)

EXCLUSIONS FROM COVERAGE

The following matters are expressly excluded from the coverage of this policy and the Company will not pay loss or damage, costs, attorneys' fees or expenses which arise by reason of:

1. (a) Any law, ordinance, permit, or governmental regulation (including those relating to building and zoning) restricting, regulating, prohibiting, or relating to
 - (i) the occupancy, use, or enjoyment of the Land;
 - (ii) the character, dimensions, or location of any improvement erected on the Land;
 - (iii) the subdivision of land; or
 - (iv) environmental protection;or the effect of any violation of these laws, ordinances, or governmental regulations. This Exclusion 1(a) does not modify or limit the coverage provided under Covered Risk 5, 6, 13(c), 13(d), 14 or 16.
(b) Any governmental police power. This Exclusion 1(b) does not modify or limit the coverage provided under Covered Risk 5, 6, 13(c), 13(d), 14 or 16.
2. Rights of eminent domain. This Exclusion does not modify or limit the coverage provided under Covered Risk 7 or 8.
3. Defects, liens, encumbrances, adverse claims, or other matters
 - (a) created, suffered, assumed, or agreed to by the Insured Claimant;
 - (b) not Known to the Company, not recorded in the Public Records at Date of Policy, but Known to the Insured Claimant and not disclosed in writing to the Company by the Insured Claimant prior to the date the Insured Claimant became an Insured under this policy;
 - (c) resulting in no loss or damage to the Insured Claimant;
 - (d) attaching or created subsequent to Date of Policy (however, this does not modify or limit the coverage provided under Covered Risk 11, 16, 17, 18, 19, 20, 21, 22, 23, 24, 27 or 28); or
 - (e) resulting in loss or damage that would not have been sustained if the Insured Claimant had paid value for the Insured Mortgage.
4. Unenforceability of the lien of the Insured Mortgage because of the inability or failure of an Insured to comply with applicable doing-business laws of the state where the Land is situated.
5. Invalidity or unenforceability in whole or in part of the lien of the Insured Mortgage that arises out of the transaction evidenced by the Insured Mortgage and is based upon usury, or any consumer credit protection or truth-in-lending law. This Exclusion does not modify or limit the coverage provided in Covered Risk 26.
6. Any claim of invalidity, unenforceability or lack of priority of the lien of the Insured Mortgage as to Advances or modifications made after the Insured has Knowledge that the vestee shown in Schedule A is no longer the owner of the estate or interest covered by this policy. This Exclusion does not modify or limit the coverage provided in Covered Risk 11.
7. Any lien on the Title for real estate taxes or assessments imposed by governmental authority and created or attaching subsequent to Date of Policy. This Exclusion does not modify or limit the coverage provided in Covered Risk 11(b) or 25.
8. The failure of the residential structure, or any portion of it, to have been constructed before, on or after Date of Policy in accordance with applicable building codes. This Exclusion does not modify or limit the coverage provided in Covered Risk 5 or 6.
9. Any claim, by reason of the operation of federal bankruptcy, state insolvency, or similar creditors' rights laws, that the transaction creating the lien of the Insured Mortgage, is
 - (a) a fraudulent conveyance or fraudulent transfer, or
 - (b) a preferential transfer for any reason not stated in Covered Risk 27(b) of this policy.
10. Contamination, explosion, fire, flooding, vibration, fracturing, earthquake, or subsidence.
11. Negligence by a person or an Entity exercising a right to extract or develop minerals, water, or any other substances.

NOTICE
FEDERAL FOREIGN INVESTMENT IN REAL PROPERTY TAX ACT OF 1980 (FIRPTA)

Upon the sale of United States real property, by a non-resident alien, foreign corporation, partnership or trust, the Foreign Investment in Real Property Tax Act of 1980 (FIRPTA), and as revised by the Tax Reform Act of 1984 (26 USCA 897 (C)(1)(A)(1) and 26 USCA 1445), Revised by the Path Act of 2015, These changes may be reviewed in full in H.R. 2029, now known as Public Law 114-113. See Section 324 of the law for the full text of FIRPTA changes. Effective February 27, 2016, the amendments to FIRPTA contained in the PATH Act have increased the holdback rate from 10% of gross proceeds to 15% of gross proceeds of the sale, regardless of whether the actual tax due may exceed (or be less than) the amount withheld if ANY of the following conditions are met:

1. If the amount realized (generally the sales price) is \$300,000 or less, and the property will be used by the Transferee as a residence (as provided for in the current regulations), no monies need be withheld or remitted to the IRS.
 2. If the amount realized exceeds \$300,000 but does not exceed \$1,000,000, and the property will be used by the Transferee as a residence, (as provided for in the current regulations) then the withholding rate is 10% on the full amount realized (generally the sales prices)
 3. If the amount realized exceeds \$1,000,000, then the withholding rate is 15% on the entire amount, regardless of use by the Transferee. The exemption for personal use as a residence does not apply in this scenario.
- If the purchaser who is required to withhold income tax from the seller fails to do so, the purchaser is subject to fines and penalties as provided under Internal Revenue Code Section 1445.

Escrow Holder will, upon written instructions from the purchaser, withhold Federal Income Tax from the seller and will deposit said tax with the Internal Revenue Service, together with IRS Forms 8288 and 8288-A. The fee charged for this service is \$25.00 payable to the escrow holder.

CALIFORNIA WITHHOLDING

In accordance with Sections 18662 and 18668 of the Revenue and Taxation Code, a transferee (Buyer) may be required to withhold an amount equal to 3 1/3 percent of the sales price or an alternative withholding amount certified to by the seller in the case of a disposition of California real property interest by either:

1. A seller who is an individual or when the disbursement instructions authorize the proceeds to be sent to a financial intermediary or the seller,
OR
2. A corporate seller that has no permanent place of business in California.

The buyer may become subject to penalty for failure to withhold an amount equal to the greater of 10 percent of the amount required to be withheld or five hundred dollars (\$500).

However, notwithstanding any other provision included in the California statutes referenced above, no buyer will be required to withhold any amount or be subject to penalty for failure to withhold if:

1. The sales price of the California real property conveyed does not exceed one hundred thousand dollars (\$100,000.00), OR
2. The seller executes a written certificate, under the penalty of perjury, of any of the following:
 - a. The property qualifies as the seller's (or decedent's, if being sold by the decedent's estate) principal residence within the meaning of Internal Revenue Code (IRC) Section 121; or
 - b. The seller (or decedent, if being sold by the decedent's estate) last used the property as the seller's (decedent's) principal residence within the meaning of IRC Section 121 without regard to the two-year time period; or
 - c. The seller has a loss or zero gain for California income tax purposes on this sale; or
 - d. The property is being compulsorily or involuntarily converted and the seller intends to acquire property that is similar or related in service or use to qualify for non-recognition of gain for California income tax purposes under IRC Section 1033; or
 - e. If the transfer qualifies for non-recognition treatment under IRC Section 351 (transfer to a corporation controlled by the transferor) or IRC Section 721 (contribution to a partnership in exchange for a partnership interest); or
 - f. The seller is a corporation (or an LLC classified as a corporation for federal and California income tax purposes) that is either qualified through the California Secretary of State or has a permanent place of Business in California; or
 - g. The seller is a partnership (or an LLC that is not a disregarded single member LLC and is classified as a partnership for federal and California income tax purposes) with recorded title to the property in the name of the partnership of LLC; or
 - h. The seller is a tax-exempt entity under either California or federal law; or
 - i. The seller is an insurance company, individual retirement account, qualified pension/profit sharing plan, or charitable remainder trust; or
 - j. The transfer qualifies as a simultaneous like-kind exchange within the meaning of IRC Section 1031; or
 - k. The transfer qualifies as a deferred like-kind exchange within the meaning of IRC Section 1031; or
 - l. The transfer of this property will be an installment sale that you will report as such for California tax purposes and the buyer has agreed to withhold on each principal payment instead of withholding the full amount at the time of transfer.

The Seller is subject to penalty for knowingly filing a fraudulent certificate for the purpose of avoiding the withholding requirement.

NOTICE
DEPOSIT OF FUNDS AND DISBURSEMENT DISCLOSURE

Unless you elect otherwise (as described below), all funds received by (the "Company") in escrow will be deposited with other escrow funds in one or more non-interest bearing escrow accounts of the Company in a financial institution selected by the Company. The depositor acknowledges that the deposit of funds in a non-interest bearing demand account by Escrow Holder may result in said company receiving a range of economic benefits from the bank in the form of services, credits, considerations, or other things of value. The depositor hereby specifically waives any claim to such economic benefits payable to Escrow Holder resulting from non-interest bearing deposits. Unless you direct the Company to open an interest-bearing account (as described below), the Company shall have no obligation to account to you in any manner for the value of, or to compensate any party for, any benefit received by the Company and/or its affiliated company. Any such benefits shall be deemed additional compensation of the Company for its services in connection with the escrow.

If you elect, funds deposited by you prior to the close of escrow may be placed in an individual interest-bearing account arrangement that the Company has established with one of its financial institutions. You do not have an opportunity to earn interest on the funds deposited by a lender. If you elect to earn interest through this special account arrangement, the Company will charge you an additional fee of \$50.00 for the establishment and maintenance of the account. This fee compensates the Company for the costs associated with opening and managing the interest-bearing account, preparing correspondence/documentation, transferring funds, maintaining appropriate records for audit/reconciliation purposes, and filing any required tax withholding statements. It is important that you consider this cost in your decision since the cost may exceed the interest you earn.



MOTHER LODE HOLDING COMPANY

**Placer Title Co., Montana Title and Escrow, National Closing Solutions,
National Closing Solutions of Alabama, National Closing Solutions of Maryland,
North Idaho Title Insurance, Placer Title Insurance Agency of Utah, Premier Reverse Closings,
Premier Title Agency, Texas National Title, Western Auxiliary Corp., Wyoming Title and Escrow**

NOTICE AT COLLECTION AND PRIVACY POLICY
updated December 20, 2019, effective January 1, 2020

We respect your personal information and are committed to protecting it. We are disclosing how Mother Lode Holding Company and its subsidiaries listed above (together referred to as "we," "us," or "our") collect, use, and share your personal information. Sections 1 and 2 constitute our Notice at Collection, Sections 1 – 9 are our Privacy Policy, and Sections 10 – 11 are additional sections of our Privacy Policy that apply only to California residents.

1. Personal Information We Collect

We may collect and over the last 12 months have collected personal information in the following categories: (A) Identity information such as name, postal address, email address, date of birth, social security number, driver's license, passport, signature, physical characteristics or description, telephone number, or other similar information; (B) Financial information (such as bank account information) and insurance information; (C) Records of services or products requested or purchased; (D) Biometric information (thumbprints obtained by notaries); (E) Internet or other electronic network activity information, such as online identifiers, Internet Protocol address, and information relating to interaction with our Internet websites and mobile applications; (F) Audio (voice messages), electronic, or similar information; (G) Professional or employment-related information; (H) Education information; (I) Characteristics of protected classifications such as marital status; and (J) Geolocation information (with consent when using our mobile applications).

2. Purposes

We collect the above information, and have collected it in the last 12 months, for the following purposes: Our operational purposes, including providing escrow and title services, fulfilling a transaction, verifying customer information, and providing and improving customer service (categories A-J); Detecting, protecting against, and reporting malicious, deceptive, fraudulent, or illegal activity (A-I); Providing and improving Websites, and debugging to find and repair errors (A, C E, F, J); and Auditing and complying with legal and other similar requirements (A-I).

3. Sources, Sharing

The sources from which the information is and was collected include: the consumer or their authorized representative (A-J); government entities, service providers, financial institutions, our affiliates, real estate settlement service providers, real estate brokers and agents (A-D, F-I); and our internet websites and mobile applications (A-C, E-J). The categories of third parties with whom we share and have shared personal information include: a consumer's authorized representative (A-I); government entities, service providers and consultants, financial institutions, our affiliates, real estate settlement service providers, real estate brokers and agents, abstractors (A-I); and data analytics and internet service providers (E, F, J). We may also disclose your information as part of a business transaction, such as a merger, sale, reorganization or acquisition (A-J).

4. Cookies and similar technologies

We use "cookies" and similar technologies when you access our websites or mobile applications. A "cookie" is a piece of information that our website sends to your browser, which then stores this information on your system. If a cookie is used, our website will be able to "remember" information about you and your preferences either until you exit your current browser window (if the cookie is temporary) or until you disable or delete the cookie. Many users prefer to use cookies in order to help them navigate a website as seamlessly as possible.

We use "cookies" in the following situations. The first situation is with respect to temporary cookies. If you are accessing our services through one of our online applications our server may automatically send your browser a temporary cookie,

which is used to help your browser navigate our site. The only information contained in these temporary cookies is a direction value that lets our software determine which page to show when you hit the back button in your browser. This bit of information is erased when you close your current browser window. The second situation in which we may use cookies is with respect to permanent cookies. This type of cookie remains on your system, although you can always delete or disable it through your browser preferences. There are two instances in which we use a permanent cookie. First, when you visit our website and request documentation or a response from us. When you are filling out a form, you may be given the option of having our website deliver a cookie to your local hard drive. You might choose to receive this type of cookie in order to save time in filling out forms and/or revisiting our website. We only send this type of cookie to your browser when you have clicked on the box labeled "Please remember my profile information" when submitting information or communicating with us. The second instance where we use a permanent cookie is where we track traffic patterns on our site. Analysis of the collected information by our tracking technologies allows us to improve our website and the user experience. In both instances of a persistent cookie, if you choose not to accept the cookie, you will still be able to use our website. Even if you choose to receive this type of cookie, you can set your browser to notify you when you receive any cookie, giving you the chance to decide whether to accept or reject it each time one is sent.

5. Links to Other Websites and Do Not Track

Our website may contain links to third party websites, which are provided and maintained by the third party. Third party websites are not subject to this notice or privacy policy. Currently, we do not recognize "do not track" requests from Internet browsers or similar devices.

6. Sale

We do not sell personal information about consumers and have not sold information about consumers in the last 12 months.

7. Minors

We do not collect information from minors under the age of 18.

8. Safeguards

We restrict access to the information we collect to individuals and entities who need to know the information to provide services as set forth above. We also maintain physical, electronic and procedural safeguards to protect information, including data encryption.

9. Access and Changes

This notice and policy can be accessed <https://www.mlhc.com/privacy-policy>. Disabled consumers may access this notice in an alternative format by contacting MLHC Counsel, Legal Dept., 1508 Eureka Rd., #130, Roseville, CA 95661, or calling our toll free number at 1-877-626-0668, or emailing privacy@mlhc.com. This notice and policy will change from time to time. All changes will be provided at <https://www.mlhc.com/privacy-policy> and furnished through an appropriate method such as electronically, by mail, or in person. The effective date will be stated on the notice and policy.

Questions about this notice and privacy policy may be sent to MLHC Counsel, Legal Dept., 1508 Eureka Rd., #130, Roseville, CA 95661 or privacy@mlhc.com.

CALIFORNIA SUPPLEMENT - THE REMAINDER OF THIS POLICY APPLIES ONLY TO CALIFORNIA RESIDENTS

1. Requests Under the California Consumer Privacy Act ("CCPA")

Effective January 1, 2020, California residents have the right to make a "request to know" (1) the specific pieces of personal information we have collected about them; (2) categories of personal information we have collected; (3) categories of sources from which the personal information was collected; (4) categories of personal information we disclosed for a business purpose; (5) purpose for collecting the information; and (6) categories of third parties with whom we shared personal information. California residents have the right to request that we deliver to them their personal information free of charge. California residents have the right to make a "request to delete" from our records of their personal information that we have collected, subject to legal limitations.

We do not discriminate against consumers for exercising rights under the CCPA or other laws.

2. How to Make a Request under the California Consumer Privacy Act

To make a CCPA "request to know," a "request to delete," or any other request under the CCPA, a California consumer may (1) submit a request via our Internet website at <https://www.placertitle.com>; (2) call us toll-free at 1-877-626-0668; or (3) send a written request to MLHC Counsel, Legal Dept., 1508 Eureka Rd., #130, Roseville, CA 95661. Please note that you must verify your identity before we take further action. To verify your identity, we will try to use information you have already provided. We may also need additional information. Consistent with California law, you may designate an authorized agent to make a request on your behalf. To do this, you must provide a valid power of attorney, the requester's valid government issued identification, and the authorized agent's valid government issued identification. California residents may "opt out" of the sale of their personal information. However, we do not sell your personal information and therefore we do not offer an "opt out."

Upon receipt of a verified consumer request, we will respond by giving you the information requested for the 12-month period before our receipt of your verified consumer request at no cost to you, or deleting the information and notifying any service providers to delete it, subject to legal limitations. If we have a valid reason to retain personal information or are otherwise unable to comply with a request, we will tell you. For example, the law may not require us or allow us to delete certain information collected. In addition, personal information we collect pursuant to the federal Gramm-Leach-Bliley Act is exempt from most of the provisions of the CCPA.

Questions about this notice and privacy policy may be sent to MLHC Counsel, Legal Dept., 1508 Eureka Rd., #130, Roseville, CA 95661 or privacy@mlhc.com.

GRAMM-LEACH-BLILEY ACT PRIVACY POLICY NOTICE

Title V of the Gramm-Leach-Bliley Act (GLBA) requires financial companies to provide you with a notice of their privacy policies and practices, such as the types of nonpublic personal information that they collect about you and the categories of persons or entities to whom it may be disclosed. In compliance with the Gramm-Leach-Bliley-Act, we are notifying you of the privacy policies and practices of:

Mother Lode Holding Co.

Montana Title and Escrow Co.

National Closing Solutions, Inc.

National Closing Solutions of Alabama

National Closing Solutions of Maryland

Premier Reverse Closings

Placer Title Co.

Placer Title Insurance Agency of Utah

Premier Title Agency

North Idaho Title Insurance Co.

Texas National Title

Western Auxiliary Corp.

Wyoming Title and Escrow Co.

The types of personal information we collect and share depend on the transaction involved. This information may include:

- Identity information such as Social Security number and driver's license information.
- Financial information such as mortgage loan account balances, checking account information and wire transfer instructions
- Information from others involved in your transaction such as documents received from your lender

We collect this information from you, such as on an application or other forms, from our files, and from our affiliates or others involved in your transaction, such as the real estate agent or lender.

We may disclose any of the above information that we collect about our customers or former customers to our affiliates or to non-affiliates as permitted by law for our everyday business purposes, such as to process your transactions and respond to legal and regulatory matters. We do not sell your personal information or share it for marketing purposes.

We do not share any nonpublic personal information about you with anyone for any purpose that is not specifically permitted by law.

We restrict access to nonpublic personal information about you to those employees who need to know that information in order to provide products or services to you. We maintain physical, electronic and procedural safeguards that comply with federal regulations to guard your nonpublic personal information.

Questions about this notice and privacy policy may be sent to MLHC Counsel, Legal Dept., 1508 Eureka Rd., #130, Roseville, CA 95661 or privacy@mlhc.com.

First American Title Privacy Notice

Effective: November 1, 2019

Notice Last Updated: November 1, 2019

This Privacy Notice describes how First American Financial Corporation and its subsidiaries and affiliates (together referred to as “First American,” “we,” “us,” or “our”) collect, use, store, and share your information. This Privacy Notice applies to information we receive from you offline only, as well as from third parties. For more information about our privacy practices, please visit <https://www.firstam.com/privacy-policy/index.html>. The practices described in this Privacy Notice are subject to applicable laws in the places in which we operate.

What Type Of Information Do We Collect About You? We collect both **personal** and **non-personal information** about and from you. **Personal information** is non-public information that can be used to directly or indirectly identify or contact you. **Non-personal information** is any other type of information.

How Do We Collect Your Information? We collect your **personal** and **non-personal information**: (1) directly from you; (2) automatically when you interact with us; and (3) from third parties, including business parties and affiliates.

How Do We Use Your Information? We may use your personal information in a variety of ways, including but not limited to providing the services you have requested, fulfilling your transactions, comply with relevant laws and our policies, and handling a claim. We may use your **non-personal information** for any purpose.

How Do We Share Your Personal Information? We do not sell your **personal information** to nonaffiliated third parties. We will only share your **personal information**, including to subsidiaries, affiliates, and to unaffiliated third parties: (1) with your consent; (2) in a business transfer; (3) to service providers; and (4) for legal process and protection. If you have any questions about how First American shares your **personal information**, you may contact us at dataprivacy@firstam.com or toll free at 1-866-718-0097.

How Do We Secure Your Personal Information? The security of your **personal information** is important to us. That is why we take commercially reasonable steps to make sure your **personal information** is protected. We use our best efforts to maintain commercially reasonable technical, organizational, and physical safeguards, consistent with applicable law, to protect your **personal information**.

How Long Do We Keep Your Personal Information? We keep your **personal information** for as long as necessary in accordance with the purpose for which it was collected, our business needs, and our legal and regulatory obligations.

Your Choices We provide you the ability to exercise certain controls and choices regarding our collection, use, storage, and sharing of your **personal information**. In accordance with applicable law, your controls and choices. You can learn more about your choices, and exercise these controls and choices, by sending an email to dataprivacy@firstam.com or toll free at 1-866-718-0097.

International Jurisdictions: Our Products are hosted and offered in the United States of America (US), and are subject to US federal, state, and local law. If you are accessing the Products from another country, please be advised that you may be transferring your **personal information** to us in the US, and you consent to that transfer and use of your **personal information** in accordance with this Privacy Notice. You also agree to abide by the applicable laws of applicable US federal, state, and local laws concerning your use of the Products, and your agreements with us.

We may change this Privacy Notice from time to time. Any and all changes to this Privacy Notice will be reflected on this page, and where appropriate provided in person or by another electronic method. **YOUR CONTINUED USE, ACCESS, OR INTERACTION WITH OUR PRODUCTS OR YOUR CONTINUED COMMUNICATIONS WITH US AFTER THIS NOTICE HAS BEEN PROVIDED TO YOU WILL REPRESENT THAT YOU HAVE READ AND UNDERSTOOD THIS PRIVACY NOTICE.**

Contact Us dataprivacy@firstam.com or toll free at 1-866-718-0097.

For California Residents

If you are a California resident, you may have certain rights under California law, including but not limited to the California Consumer Privacy Act of 2018 (“CCPA”). All phrases used in this section shall have the same meaning as those phrases are used under California law, including the CCPA.

Right to Know. You have a right to request that we disclose the following information to you: (1) the categories of **personal information** we have collected about or from you; (2) the categories of sources from which the **personal information** was collected; (3) the business or commercial purpose for such collection and/or disclosure of your personal information; (4) the categories of third parties with whom we have shared your **personal information**; and (5) the specific pieces of your **personal information** we have collected. To submit a verified request for this information, go to our online privacy policy at www.firstam.com/privacy-policy to submit your request or call toll-free at 1-866-718-0097. You may also designate an authorized agent to submit a request on your behalf by going to our online privacy policy at www.firstam.com/privacy-policy to submit your request or by calling toll-free at 1-866-718-0097 and submitting written proof of such authorization to dataprivacy@firstam.com.

Right of Deletion. You also have a right to request that we delete the **personal information** we have collected from you. This right is subject to certain exceptions available under the CCPA and other applicable law. To submit a verified request for deletion, go to our online privacy policy at www.firstam.com/privacy-policy to submit your request or call toll-free at 1-866-718-0097. You may also designate an authorized agent to submit a request on your behalf by going to our online privacy policy at www.firstam.com/privacy-policy to submit your request or by calling toll-free at 1-866-718-0097 and submitting written proof of such authorization to dataprivacy@firstam.com.

Verification Process. For either a request to know or delete, we will verify your identity before responding to your request. To verify your identity, we will generally match the identifying information provided in your request with the information we have on file about you. Depending on the sensitivity of the personal information requested, we may also utilize more stringent verification methods to verify your identity, including but not limited to requesting additional information from you and/or requiring you to sign a declaration under penalty of perjury.

Right to Opt-Out. We do not sell your personal information to third parties, and do not plan to do so in the future.

Right of Non-Discrimination. You have a right to exercise your rights under California law, including under the CCPA, without suffering discrimination. Accordingly, First American will not discriminate against you in any way if you choose to exercise your rights under the CCPA.

Collection Notice. The following is a list of the categories of personal information we may have collected about California residents in the twelve months preceding the date this Privacy Notice was last updated, including the business or commercial purpose for said collection, the categories of sources from which we may have collected the personal information, and the categories of third parties with whom we may have shared the personal information:

Categories of Personal Information Collected	The categories of personal information we have collected include, but may not be limited to: real name; signature; alias; SSN; physical characteristics or description, including protected characteristics under federal or state law; address; telephone number; passport number; driver’s license number; state identification card number; IP address; policy number; file number; employment history; bank account number; credit card number; debit card number; financial account numbers; commercial information; internet or other electronic network activity; geolocation data; audio and visual information; professional or employment information; and inferences drawn from the above categories to create a profile about a consumer.
Categories of Sources	Categories of sources from which we’ve collected personal information include, but may not be limited to: the consumer directly; public records; governmental entities; non-affiliated third parties; social media networks; affiliated third parties
Business Purpose for Collection	The business purposes for which we’ve collected personal information include, but may not be limited to: completing a transaction for our Products; verifying eligibility for employment; facilitating employment; performing services on behalf of affiliated and non-affiliated third parties; debugging to identify and repair errors that impair existing intended functionality on our Websites, Applications, or Products; protecting against malicious, deceptive, fraudulent, or illegal activity
Categories of Third Parties Shared	The categories of third parties with whom we’ve shared personal information include, but may not be limited to: advertising networks; internet service providers; data analytics providers; service providers; government entities; operating systems and platforms; social media networks; non-affiliated third parties; affiliated third parties

Categories of Personal Information We Have Sold In The Past Year. We have not sold any personal information of California residents to any third party in the twelve months preceding the date this Privacy Notice was last updated.

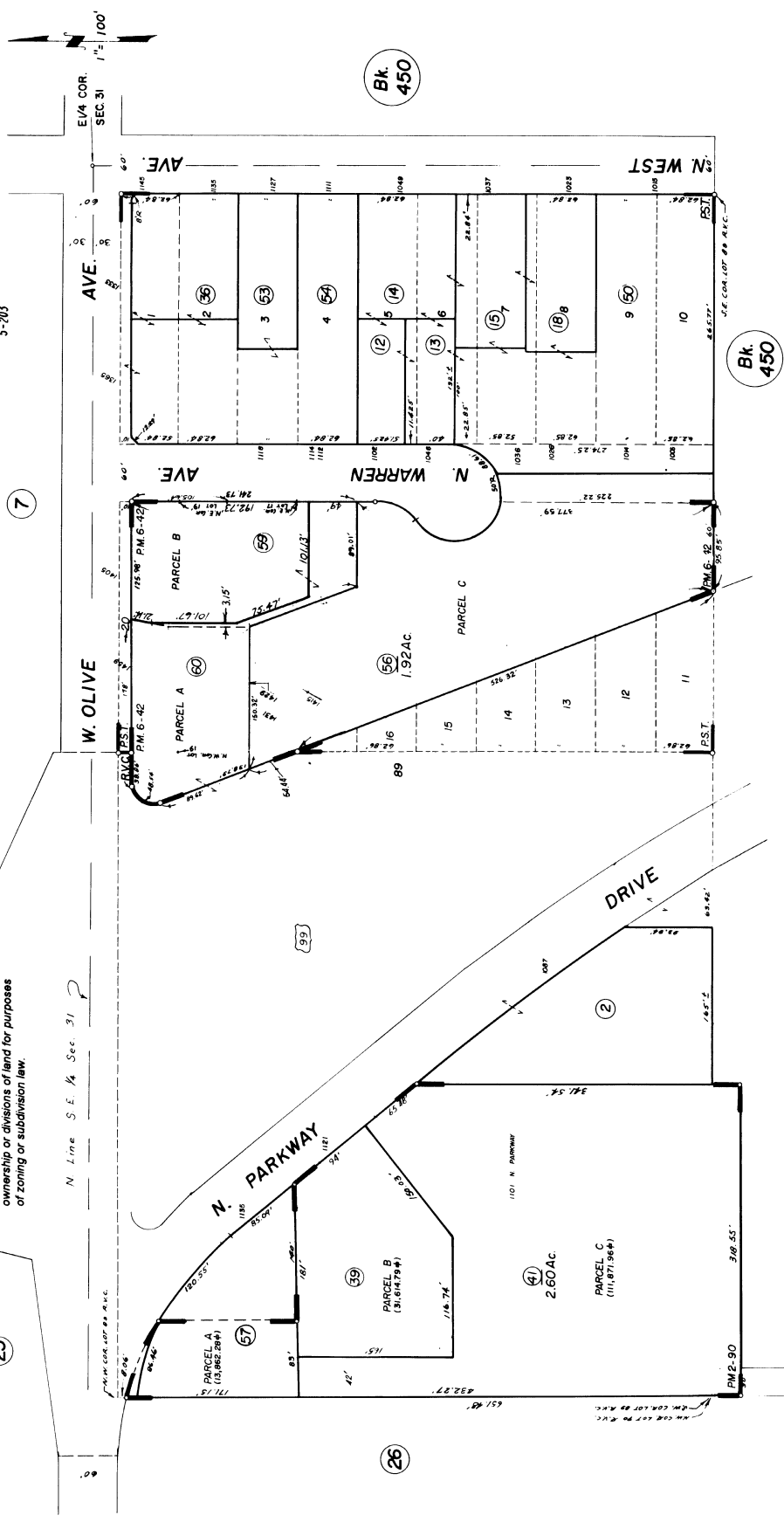
Categories of Personal Information Disclosed For A Business Purpose In The Past Year. The following is a list of the categories of **personal information** of California residents we may have disclosed for a business purpose in the 12 months preceding the date this Privacy Notice was last updated: The categories of personal information we have collected include, but may not be limited to: real name; signature; alias; SSN; physical characteristics or description, including protected characteristics under federal or state law; address; telephone number; passport number; driver's license number; state identification card number; IP address; policy number; file number; employment history; bank account number; credit card number; debit card number; financial account numbers; commercial information; internet or other electronic network activity; geolocation data; audio and visual information; professional or employment information; and inferences drawn from the above categories to create a profile about a consumer.

SUBDIVIDED LAND IN SEC. 31, T.13S., R.20E., M.D.B. 8 M.

449-27

Tax Area
5-150
5-203

NOTE
This map is for Assessment purposes only.
It is not to be construed as portraying legal
ownership or divisions of land for purposes
of zoning or subdivision law.



32
Park Side Tract - Plat Bk. 7, Pg. 57
Roodings Villa Colony - R. S. Bk. 2, Pg. 43
Parcel Map No. 73-03 - Bk. 6, Pg. 42
Parcel Map No. 71-34 - Bk. 2, Pg. 90

Assessor's Map Bk. 449 - Pg. 27
County of Fresno, Calif.

NOTE - Assessor's Block Numbers Shown in Ellipses.
Assessor's Parcel Numbers Shown in Circles.

Appendix C

**Phase I ESA User Questionnaire
Parkside Inn Property
1415 W Olive Ave
Fresno, CA 93728**

Respondent Information:

Name: Dave Brenner
Date: 10-1-2020

Company: Fresno Housing Authority
Phone: 559-513-5797

Introduction

“In order to qualify for one of the *Landowner Liability Protections (LLPs)* offered by the Small Business Liability Relief and Brownfield Revitalization Act of 2001 (the ‘Brownfields Amendments’), the user must provide the following information (if available) to the environmental professional. Failure to provide this information could result in a determination that ‘all appropriate inquiry’ is not completed”- American Society for Testing and Materials (ASTM) E1527-13 Appendix X3: User Questionnaire

1. Are you aware of any environmental cleanup liens against the subject site that are filed or recorded under federal, tribal, state, or local law?

No knowledge of any environmental cleanups

2. Are you aware of any activity use limitations (AULs) such as engineering controls, land use restrictions, or institutional controls that are in place at the subject site and/or have been filed or recorded in a registry under federal, tribal, state, or local law?

No knowledge of engineering controls

3. As the user of the Phase I Environmental Site Assessment (ESA), do you have any specialized knowledge or experience related to the subject site or nearby properties? For example, are you involved in the same line of business as the current or former occupants of the subject site or an adjacent property so that you would have specialized knowledge of the chemicals and processes used by this type of business?

Involved in a similar business (property management) but no knowledge of adjacent properties

4. Does the purchase price being paid for the subject site reasonably reflect the fair market value of the subject site? Yes No Yes - FMV

A. If you conclude that there is a difference, have you considered whether the lower purchase price is because contamination is known or believed to be present at the subject site?

5. Are you aware of commonly known or reasonably ascertainable information about the subject site that would help the environmental professional to identify conditions indicative of releases or threatened releases? For example:

A. Do you know the past uses of the subject site? If so, briefly explain.

No knowledge of past uses

B. Do you know of specific chemicals that are present or once were present at the subject site? If so, briefly explain.

Assumed to be routine residential cleaning chemicals, but no specific knowledge

C. Do you know of spills or other chemical releases that have taken place at the subject site? If so, briefly explain.

No knowledge of any spills

D. Do you know of any environmental cleanups that have taken place at the subject site? If so, briefly explain.

No knowledge of any cleanups

6. As the user of the Phase I ESA, based on your knowledge and experience related to the subject site, are there any obvious indicators that point to the presence or likely presence of contamination at the subject site?

No knowledge or indicators

7. What is the reason for preparation of this Phase I ESA? (Property purchase/sale; bank loan; proposed development; etc.)

Property acquisition

I, the user of this Phase I ESA (or authorized representative of the User), do hereby attest that I have carefully considered the questions herein and have presented answers to the best of my knowledge and ability based upon the Responsibilities of the User as required within ASTM E1527-13 guidance.

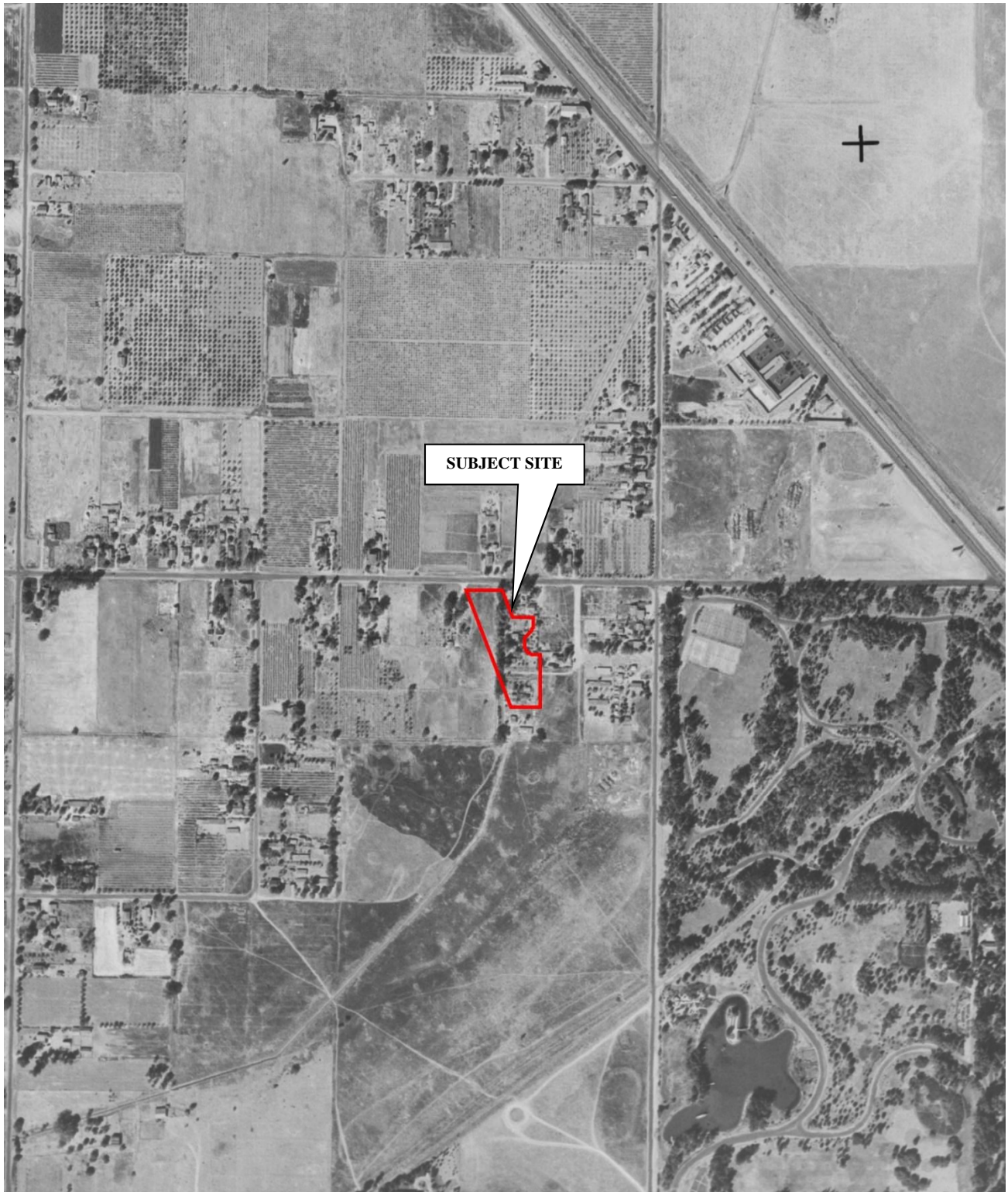
Name Dave Brenner
(Please Print)


Date 10-1-2020

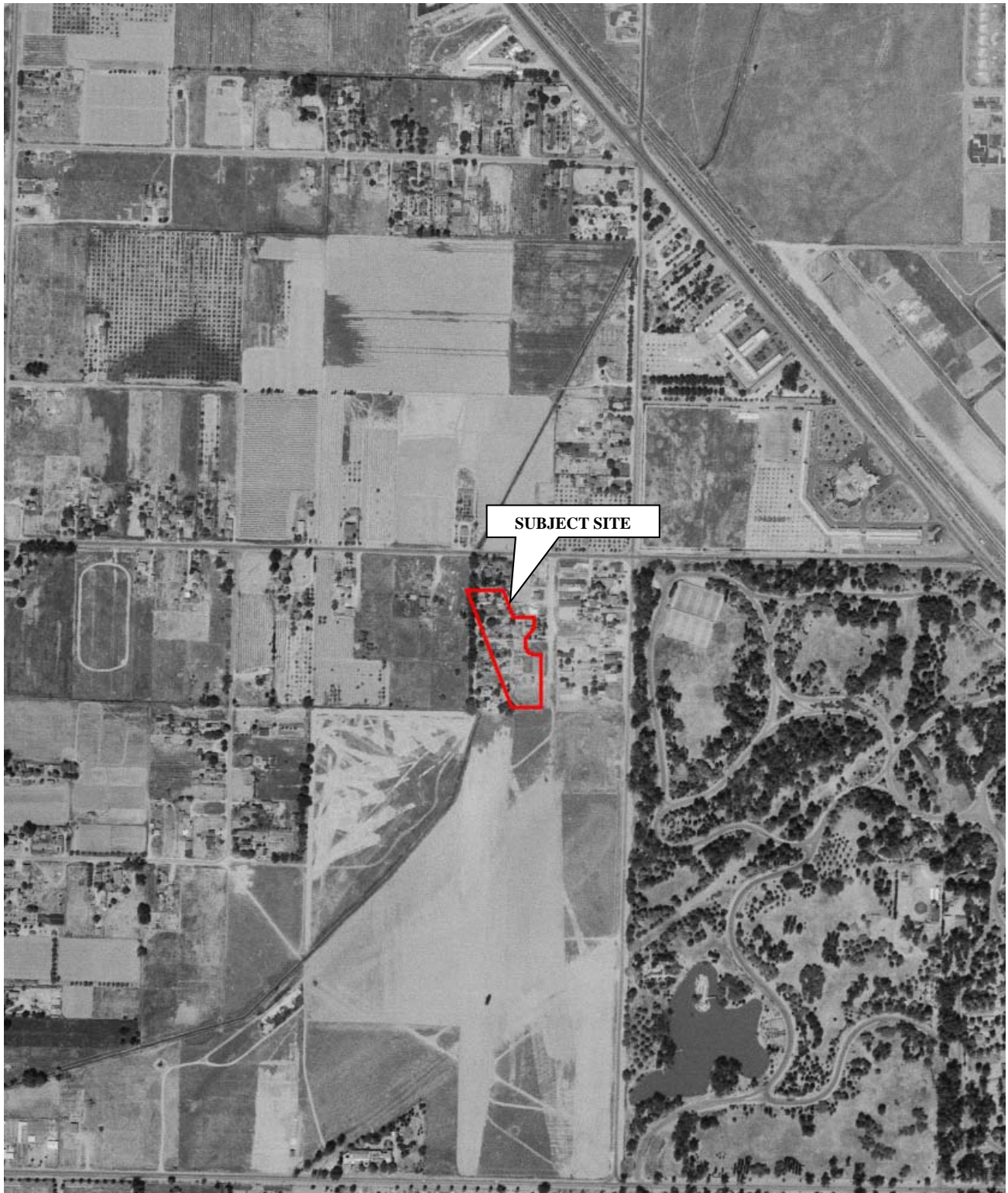
Signature Dave Brenner

Digitally signed by Dave Brenner
DN: dc=org, dc=fha, ou=USR, ou=CO, cn=Dave Brenner, email=dbrenner@fresnohousing.org
DATE: 2020.10.01 10:00:32 -0700

Appendix D



1937 AERIAL PHOTOGRAPH PARKSIDE INN PROPERTY 1415 WEST OLIVE AVENUE APN 449-270-56 FRESNO, CALIFORNIA	Scale: NTS	Date: October 2020	
	Drawn By: PS	Approved by: PS	
	Project No. 014-20124	Source: EDR	



SUBJECT SITE



1946 AERIAL PHOTOGRAPH

**PARKSIDE INN PROPERTY
1415 WEST OLIVE AVENUE
APN 449-270-56
FRESNO, CALIFORNIA**

Scale:

NTS

Drawn By:

PS

Project No.

014-20124

Date:

October 2020

Approved by:


PS

Source:

EDR







1950 AERIAL PHOTOGRAPH	Scale: NTS	Date: October 2020	 Krazan SITE DEVELOPMENT ENGINEERS <i>Serving The Western United States</i>
PARKSIDE INN PROPERTY 1415 WEST OLIVE AVENUE APN 449-270-56 FRESNO, CALIFORNIA	Drawn By: PS	Approved by: PS	
	Project No. 014-20124	Source: EDR	



SUBJECT SITE



1957 AERIAL PHOTOGRAPH PARKSIDE INN PROPERTY 1415 WEST OLIVE AVENUE APN 449-270-56 FRESNO, CALIFORNIA	Scale: NTS	Date: October 2020	
	Drawn By: PS	Approved by: PS	
	Project No. 014-20124	Source: EDR	



SUBJECT SITE



1962 AERIAL PHOTOGRAPH

**PARKSIDE INN PROPERTY
1415 WEST OLIVE AVENUE
APN 449-270-56
FRESNO, CALIFORNIA**

Scale:
NTS

Drawn By:
PS

Project No.
014-20124

Date:
October 2020

Approved by:
PS


Source:
EDR

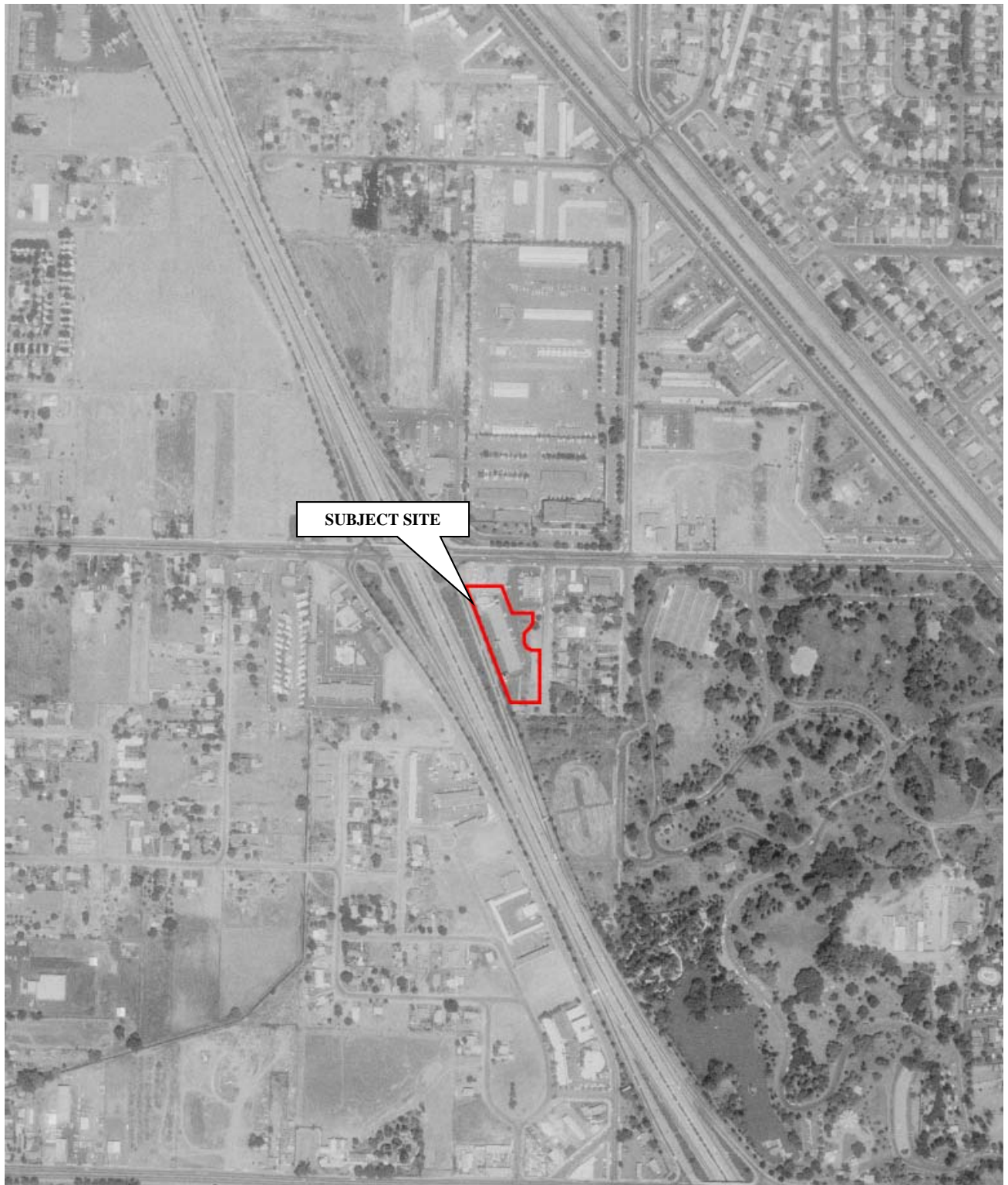




SUBJECT SITE




<p>1967 AERIAL PHOTOGRAPH</p>	<p>Scale: NTS</p>	<p>Date: October 2020</p>	
<p>PARKSIDE INN PROPERTY 1415 WEST OLIVE AVENUE APN 449-270-56 FRESNO, CALIFORNIA</p>	<p>Drawn By: PS</p>	<p>Approved by: PS</p>	
	<p>Project No. 014-20124</p>	<p>Source: EDR</p>	




SUBJECT SITE




1973 AERIAL PHOTOGRAPH PARKSIDE INN PROPERTY 1415 WEST OLIVE AVENUE APN 449-270-56 FRESNO, CALIFORNIA	Scale: NTS	Date: October 2020	 SITE DEVELOPMENT ENGINEERS <i>Serving The Western United States</i>
	Drawn By: PS	Approved by: PS	
	Project No. 014-20124	Source: EDR	



1979 AERIAL PHOTOGRAPH	Scale: NTS	Date: October 2020	
PARKSIDE INN PROPERTY 1415 WEST OLIVE AVENUE APN 449-270-56 FRESNO, CALIFORNIA	Drawn By: PS	Approved by: PS	
	Project No. 014-20124	Source: EDR	




1984 AERIAL PHOTOGRAPH	Scale: NTS	Date: October 2020	
PARKSIDE INN PROPERTY 1415 WEST OLIVE AVENUE APN 449-270-56 FRESNO, CALIFORNIA	Drawn By: PS	Approved by: PS	
	Project No. 014-20124	Source: EDR	



SUBJECT SITE




1987 AERIAL PHOTOGRAPH	Scale: NTS	Date: October 2020	
PARKSIDE INN PROPERTY 1415 WEST OLIVE AVENUE APN 449-270-56 FRESNO, CALIFORNIA	Drawn By: PS	Approved by: PS	
	Project No. 014-20124	Source: EDR	




SUBJECT SITE



2006 AERIAL PHOTOGRAPH	Scale: NTS	Date: October 2020	 SITE DEVELOPMENT ENGINEERS <i>Serving The Western United States</i>
PARKSIDE INN PROPERTY 1415 WEST OLIVE AVENUE APN 449-270-56 FRESNO, CALIFORNIA	Drawn By: PS	Approved by: PS	
	Project No. 014-20124	Source: EDR	



2009 AERIAL PHOTOGRAPH	Scale: NTS	Date: October 2020	
PARKSIDE INN PROPERTY 1415 WEST OLIVE AVENUE APN 449-270-56 FRESNO, CALIFORNIA	Drawn By: PS	Approved by: PS	
	Project No. 014-20124	Source: EDR	



SUBJECT SITE



2012 AERIAL PHOTOGRAPH

**PARKSIDE INN PROPERTY
1415 WEST OLIVE AVENUE
APN 449-270-56
FRESNO, CALIFORNIA**

Scale:

NTS

Drawn By:

PS

Project No.

014-20124

Date:

October 2020

Approved by:

PS

Source:

EDR




SITE DEVELOPMENT ENGINEERS

Serving The Western United States



SUBJECT SITE



2016 AERIAL PHOTOGRAPH	Scale: NTS	Date: October 2020	
PARKSIDE INN PROPERTY 1415 WEST OLIVE AVENUE APN 449-270-56 FRESNO, CALIFORNIA	Drawn By: PS	Approved by: PS	
	Project No. 014-20124	Source: EDR	

Appendix E

Parkside Inn Property

1415 West Olive Avenue
Fresno, CA 93728

Inquiry Number: 6203802.5
September 25, 2020

The EDR-City Directory Abstract

TABLE OF CONTENTS

SECTION

Executive Summary

Findings

City Directory Images

Thank you for your business.
Please contact EDR at 1-800-352-0050
with any questions or comments.

Disclaimer - Copyright and Trademark Notice

This Report contains certain information obtained from a variety of public and other sources reasonably available to Environmental Data Resources, Inc. It cannot be concluded from this Report that coverage information for the target and surrounding properties does not exist from other sources. **NO WARRANTY EXPRESSED OR IMPLIED, IS MADE WHATSOEVER IN CONNECTION WITH THIS REPORT. ENVIRONMENTAL DATA RESOURCES, INC. SPECIFICALLY DISCLAIMS THE MAKING OF ANY SUCH WARRANTIES, INCLUDING WITHOUT LIMITATION, MERCHANTABILITY OR FITNESS FOR A PARTICULAR USE OR PURPOSE. ALL RISK IS ASSUMED BY THE USER. IN NO EVENT SHALL ENVIRONMENTAL DATA RESOURCES, INC. BE LIABLE TO ANYONE, WHETHER ARISING OUT OF ERRORS OR OMISSIONS, NEGLIGENCE, ACCIDENT OR ANY OTHER CAUSE, FOR ANY LOSS OR DAMAGE, INCLUDING, WITHOUT LIMITATION, SPECIAL, INCIDENTAL, CONSEQUENTIAL, OR EXEMPLARY DAMAGES. ANY LIABILITY ON THE PART OF ENVIRONMENTAL DATA RESOURCES, INC. IS STRICTLY LIMITED TO A REFUND OF THE AMOUNT PAID FOR THIS REPORT.** Purchaser accepts this Report "AS IS". Any analyses, estimates, ratings, environmental risk levels or risk codes provided in this Report are provided for illustrative purposes only, and are not intended to provide, nor should they be interpreted as providing any facts regarding, or prediction or forecast of, any environmental risk for any property. Only a Phase I Environmental Site Assessment performed by an environmental professional can provide information regarding the environmental risk for any property. Additionally, the information provided in this Report is not to be construed as legal advice.

Copyright 2020 by Environmental Data Resources, Inc. All rights reserved. Reproduction in any media or format, in whole or in part, of any report or map of Environmental Data Resources, Inc. or its affiliates is prohibited without prior written permission.

EDR and its logos (including Sanborn and Sanborn Map) are trademarks of Environmental Data Resources, Inc. or its affiliates. All other trademarks used herein are the property of their respective owners.

EXECUTIVE SUMMARY

DESCRIPTION

Environmental Data Resources, Inc.'s (EDR) City Directory Abstract is a screening tool designed to assist environmental professionals in evaluating potential liability on a target property resulting from past activities. EDR's City Directory Abstract includes a search and abstract of available city directory data. For each address, the directory lists the name of the corresponding occupant at five year intervals.

Business directories including city, cross reference and telephone directories were reviewed, if available, at approximately five year intervals for the years spanning 1922 through 2017. This report compiles information gathered in this review by geocoding the latitude and longitude of properties identified and gathering information about properties within 660 feet of the target property.

A summary of the information obtained is provided in the text of this report.

RECORD SOURCES

EDR's Digital Archive combines historical directory listings from sources such as Cole Information and Dun & Bradstreet. These standard sources of property information complement and enhance each other to provide a more comprehensive report.

EDR is licensed to reproduce certain City Directory works by the copyright holders of those works. The purchaser of this EDR City Directory Report may include it in report(s) delivered to a customer. Reproduction of City Directories without permission of the publisher or licensed vendor may be a violation of copyright.

Data by

infoUSA[®]

Copyright©2008
All Rights Reserved

RESEARCH SUMMARY

The following research sources were consulted in the preparation of this report. An "X" indicates where information was identified in the source and provided in this report.

<u>Year</u>	<u>Source</u>	<u>TP</u>	<u>Adjoining</u>	<u>Text Abstract</u>	<u>Source Image</u>
2017	Cole Information Services	X	X	X	-
2014	Cole Information Services	X	X	X	-
2009	Cole Information Services	X	X	X	-
2004	Cole Information Services	X	X	X	-
2002	R.L. Polk & Co Publishers	-	X	X	-
	R.L. Polk & Co Publishers	X	X	X	-
1999	Cole Information Services	X	X	X	-
1996	R.L. Polk & Co Publishers	-	X	X	-
	R.L. Polk & Co Publishers	X	X	X	-
1994	Cole Information Services	X	X	X	-
1990	R.L. Polk & Co Publishers	-	X	X	-
	R.L. Polk & Co Publishers	X	X	X	-

EXECUTIVE SUMMARY

<u>Year</u>	<u>Source</u>	<u>TP</u>	<u>Adjoining</u>	<u>Text Abstract</u>	<u>Source Image</u>
1986	R.L. Polk & Co Publishers	-	X	X	-
	R.L. Polk & Co Publishers	X	X	X	-
1980	R.L. Polk & Co Publishers	-	X	X	-
	R.L. Polk & Co Publishers	X	X	X	-
1975	R.L. Polk & Co Publishers	-	X	X	-
1970	R.L. Polk & Co Publisher	-	X	X	-
	R.L. Polk & Co Publisher	X	X	X	-
1965	R.L. Polk & Co Publisher	-	X	X	-
	R.L. Polk & Co Publisher	X	X	X	-
1962	Pacific Telephone	-	X	X	-
1958	R.L. Polk & Co Publishers	-	X	X	-
1952	R.L. Polk & Co Publishers	-	X	X	-
1947	R.L. Polk & Co Publishers	-	X	X	-
1942	R.L. Polk & Co Publishers	-	X	X	-
1937	R.L. Polk & Co Publishers	-	X	X	-
1932	R.L. Polk & Co Publishers	-	-	-	-
1927	R.L. Polk & Co Publishers	-	X	X	-
1922	Polk: Husted Directory Co.	-	-	-	-

FINDINGS

TARGET PROPERTY INFORMATION

ADDRESS

1415 West Olive Avenue
Fresno, CA 93728

FINDINGS DETAIL

Target Property research detail.

W OLIVE AVE

1415 W OLIVE AVE

<u>Year</u>	<u>Uses</u>	<u>Source</u>
2017	BEST WESTERN	Cole Information Services
	KNIGHTS INN	Cole Information Services
2014	BEST WESTERN	Cole Information Services
	PARKSIDE INN	Cole Information Services
2009	PARKSIDE INN	Cole Information Services
2004	KAUSHAL PARIKH	Cole Information Services
	PARKSIDE INN	Cole Information Services
2002	PARKSIDE INN MOTEL hotels & motels	R.L. Polk & Co Publishers
1999	BEST WESTERN PARKSIDE INN MOTEL	Cole Information Services
	PARKSIDE INN MOTEL	Cole Information Services
1996	BEST WESTERN INN	R.L. Polk & Co Publishers
1994	BEST WESTERN INN	Cole Information Services
1990	Parkaide Inn motel	R.L. Polk & Co Publishers
1986	Parkaide Inn motel	R.L. Polk & Co Publishers
1980	Parkside Inn motel	R.L. Polk & Co Publishers
1970	Me Clintock Mac	R.L. Polk & Co Publisher
	Parkside Inn motel	R.L. Polk & Co Publisher
1965	BUCKLES RAY	R.L. Polk & Co Publisher
	PARKSIDE INN MOTEL	R.L. Polk & Co Publisher

FINDINGS

ADJOINING PROPERTY DETAIL

The following Adjoining Property addresses were researched for this report. Detailed findings are provided for each address.

N PARKWAY DR

1087 N PARKWAY DR

<u>Year</u>	<u>Uses</u>	<u>Source</u>
2017	SUPER 8	Cole Information Services
2014	SUPER 8	Cole Information Services
2009	SUPER 8 MOTEL	Cole Information Services
2004	JITENDRA KHATRI	Cole Information Services
	SUPER 8 MOTEL FRESNO	Cole Information Services
2002	SUPER 8 MOTEL hotels & motels	R.L. Polk & Co Publishers
1999	SUPER 8 MOTEL FRESNO 99	Cole Information Services
1996	SUPER	R.L. Polk & Co Publishers
	MOTEL	R.L. Polk & Co Publishers
1994	LA POSADA MOTEL	Cole Information Services
	KIM, BOKWON	Cole Information Services
	KIM, BOKWON	Cole Information Services
1990	La Posada Motel	R.L. Polk & Co Publishers
1986	La Posada Motel	R.L. Polk & Co Publishers
1980	La Posada Motel	R.L. Polk & Co Publishers

1101 N PARKWAY DR

<u>Year</u>	<u>Uses</u>	<u>Source</u>
2017	DAYS INN FRESNO CENTRAL	Cole Information Services
	DAYS INN	Cole Information Services
2014	DAYS INN	Cole Information Services
2009	DAYS INN	Cole Information Services
	MILL VALLEY MOTEL INVESTMENTS	Cole Information Services
	LIDIA ARCE	Cole Information Services
2004	LIDIA ARCE	Cole Information Services
2002	DAYS INN hotels & motels	R.L. Polk & Co Publishers
1999	DAYS INN	Cole Information Services
	VAGABOND INNS THE HILL HOUSE	Cole Information Services
	LIDIA ARCE	Cole Information Services
1996	DAYS INN	R.L. Polk & Co Publishers
1994	VAGABOND INNS HILL HOUSE	Cole Information Services

FINDINGS

<u>Year</u>	<u>Uses</u>	<u>Source</u>
1990	Hill House the Vagabond Inns motels	R.L. Polk & Co Publishers
1986	Hill House The Vagabond Inns motels	R.L. Polk & Co Publishers
1980	Hill House Motor Hotel	R.L. Polk & Co Publishers
1975	Hill House Motor Hotel	R.L. Polk & Co Publishers

1121 N PARKWAY DR

<u>Year</u>	<u>Uses</u>	<u>Source</u>
2017	DENNYS	Cole Information Services
2014	DENNYS	Cole Information Services
2009	DENNYS RESTAURANT	Cole Information Services
2002	DENNYS restaurants	R.L. Polk & Co Publishers
1999	DENNYS RESTAURANT	Cole Information Services
1996	DENNYS	R.L. Polk & Co Publishers
1994	DENNYS	Cole Information Services
1990	Dennys Restaurant	R.L. Polk & Co Publishers
1986	Dennys Restaurant	R.L. Polk & Co Publishers
1980	Dennys Restaurant Inc	R.L. Polk & Co Publishers
1975	Dennys Restaurant Inc	R.L. Polk & Co Publishers

1135 N PARKWAY DR

<u>Year</u>	<u>Uses</u>	<u>Source</u>
2017	76	Cole Information Services
	RALLY'S	Cole Information Services
	FAST N ESY	Cole Information Services
2014	RALLY'S	Cole Information Services
	PARKWAY 76	Cole Information Services
2009	H & S FASTBREAK	Cole Information Services
	PARKWAY 76	Cole Information Services
	RALLY'S HAMBURGERS	Cole Information Services
	RALLY'S 2	Cole Information Services
2004	OCCUPANT UNKNOWN	Cole Information Services
	RALLY'S HAMBURGERS	Cole Information Services
	PARKWAY 76	Cole Information Services
2002	RALLY'S HAMBURGERS INC restaurants	R.L. Polk & Co Publishers
	H & S FASTBREAK convenience stores	R.L. Polk & Co Publishers
1999	H & S FASTBREAK	Cole Information Services
	RALLY'S HAMBURGERS	Cole Information Services
1996	PARKWAY 76	R.L. Polk & Co Publishers
1994	PARKWAY UNOCAL 76	Cole Information Services

FINDINGS

<u>Year</u>	<u>Uses</u>	<u>Source</u>
1990	Parkway Union Service gas sta	R.L. Polk & Co Publishers
1986	Parkway Union Service gas sta	R.L. Polk & Co Publishers
1980	Pavlovich Geo Parkway Union Service	R.L. Polk & Co Publishers
1975	Pavlovich Geo Parkway Union Service	R.L. Polk & Co Publishers
1970	Pavlovich Geo Parkway Union Service gas st	R.L. Polk & Co Publisher
1965	PAULOVICH GEO PARKWAY UNION SERVICE GAS ST	R.L. Polk & Co Publisher

N WARREN AVE

1006 N WARREN AVE

<u>Year</u>	<u>Uses</u>	<u>Source</u>
1975	Stogner Joseph	R.L. Polk & Co Publishers
1970	Stogner Joseph	R.L. Polk & Co Publisher
1965	STOGNER JOSEPH	R.L. Polk & Co Publisher
1962	Babb Mattie Mrs	Pacific Telephone
1958	Russell Chas J	R.L. Polk & Co Publishers

1009 N WARREN AVE

<u>Year</u>	<u>Uses</u>	<u>Source</u>
1958	Friesen Herman J	R.L. Polk & Co Publishers

1014 N WARREN AVE

<u>Year</u>	<u>Uses</u>	<u>Source</u>
1975	Andersaon Henry R	R.L. Polk & Co Publishers
1970	Stogner Paul B	R.L. Polk & Co Publisher
1965	BATEY ERNEST W	R.L. Polk & Co Publisher
1962	Wise Wm	Pacific Telephone
1958	Berry J B	R.L. Polk & Co Publishers

1025 N WARREN AVE

<u>Year</u>	<u>Uses</u>	<u>Source</u>
1958	Davis Donald	R.L. Polk & Co Publishers

1026 N WARREN AVE

<u>Year</u>	<u>Uses</u>	<u>Source</u>
1975	Vacant	R.L. Polk & Co Publishers
1970	Lockman Margt G Mrs	R.L. Polk & Co Publisher
1965	LOCKMAN MARGT G MPS	R.L. Polk & Co Publisher
1962	Lockman Arden W	Pacific Telephone

FINDINGS

<u>Year</u>	<u>Uses</u>	<u>Source</u>
1958	Gardner Darrel D	R.L. Polk & Co Publishers

1036 N WARREN AVE

<u>Year</u>	<u>Uses</u>	<u>Source</u>
1975	Castillo Frank	R.L. Polk & Co Publishers
1970	Castillo Frank	R.L. Polk & Co Publisher
1965	RICA G E	R.L. Polk & Co Publisher
1962	Rigg Jack	Pacific Telephone
1958	Stephenson Harold D	R.L. Polk & Co Publishers

1037 N WARREN AVE

<u>Year</u>	<u>Uses</u>	<u>Source</u>
1958	Vacant	R.L. Polk & Co Publishers

1045 N WARREN AVE

<u>Year</u>	<u>Uses</u>	<u>Source</u>
1958	Kobhas Herman	R.L. Polk & Co Publishers

1046 N WARREN AVE

<u>Year</u>	<u>Uses</u>	<u>Source</u>
2017	LEON WADHAM	Cole Information Services
2014	LEON WADHAM	Cole Information Services
2009	NIKI WADHAM	Cole Information Services
2004	I HEREDIA	Cole Information Services
1999	NIKI WADHAM	Cole Information Services
1994	VAWTER, PERRY	Cole Information Services
1986	Vawter Delpha Mrs	R.L. Polk & Co Publishers
1980	Vawter Delpha Mrs	R.L. Polk & Co Publishers
1975	Vawter Delpha Mrs	R.L. Polk & Co Publishers
1970	Vawter Delpha Mrs	R.L. Polk & Co Publisher
1965	VAWTER PERRY a	R.L. Polk & Co Publisher
1962	Vawter Perry OAM	Pacific Telephone
1958	Vawter Perry 0	R.L. Polk & Co Publishers

1048 N WARREN AVE

<u>Year</u>	<u>Uses</u>	<u>Source</u>
1990	Vawter Delpha Mrs	R.L. Polk & Co Publishers

FINDINGS

1102 N WARREN AVE

<u>Year</u>	<u>Uses</u>	<u>Source</u>
2014	OCCUPANT UNKNOWN	Cole Information Services
2009	OCCUPANT UNKNOWN	Cole Information Services
1990	Yee Lul	R.L. Polk & Co Publishers
1986	Roberts Pam	R.L. Polk & Co Publishers
1980	Elizondo Jose	R.L. Polk & Co Publishers
1975	Lowe Michl	R.L. Polk & Co Publishers
1970	Vacant	R.L. Polk & Co Publisher
1965	MARTINEZ CARMEN	R.L. Polk & Co Publisher
1962	Offill Mattie Mrs	Pacific Telephone

1103 N WARREN AVE

<u>Year</u>	<u>Uses</u>	<u>Source</u>
1958	Cash Ray	R.L. Polk & Co Publishers

1112 N WARREN AVE

<u>Year</u>	<u>Uses</u>	<u>Source</u>
1990	No Return	R.L. Polk & Co Publishers
1986	Lyles W M Co geni engineering contr	R.L. Polk & Co Publishers
1980	Parkside Inn	R.L. Polk & Co Publishers
1975	Fennasy Jack Ofcs	R.L. Polk & Co Publishers
1970	Vacant	R.L. Polk & Co Publisher
1965	VACANT	R.L. Polk & Co Publisher
1962	Forsstrom Don RAM	Pacific Telephone
1958	Vacant	R.L. Polk & Co Publishers

1114 N WARREN AVE

<u>Year</u>	<u>Uses</u>	<u>Source</u>
1990	Decker Edna Mrs	R.L. Polk & Co Publishers
1986	Luna Bernardo	R.L. Polk & Co Publishers
1980	Lazalde Miltins	R.L. Polk & Co Publishers
1975	r Santos Maria	R.L. Polk & Co Publishers
1970	Hensley David E	R.L. Polk & Co Publisher
1965	POMPA RICHD T	R.L. Polk & Co Publisher
1962	Vacant	Pacific Telephone
1958	Vacant	R.L. Polk & Co Publishers

1115 N WARREN AVE

<u>Year</u>	<u>Uses</u>	<u>Source</u>
1958	Vacant	R.L. Polk & Co Publishers

FINDINGS

1118 N WARREN AVE

<u>Year</u>	<u>Uses</u>	<u>Source</u>
1990	Vacant	R.L. Polk & Co Publishers
1986	Vacant	R.L. Polk & Co Publishers
1980	Loorkentine David	R.L. Polk & Co Publishers
1975	Workentine Dave Wholesale Eggs	R.L. Polk & Co Publishers
1970	Workentine Dave Wholesale Eggs	R.L. Polk & Co Publisher
1965	DAVE WORKENTINE WHOLESAL EGGS	R.L. Polk & Co Publisher
1962	Workentines Dave Feed & Eggs whol	Pacific Telephone
1958	Workentine Dave Feed & Eggs	R.L. Polk & Co Publishers

1119 N WARREN AVE

<u>Year</u>	<u>Uses</u>	<u>Source</u>
1958	Vacant	R.L. Polk & Co Publishers

1125 N WARREN AVE

<u>Year</u>	<u>Uses</u>	<u>Source</u>
1958	Reynolds Chas A	R.L. Polk & Co Publishers

1155 N WARREN AVE

<u>Year</u>	<u>Uses</u>	<u>Source</u>
1958	Mackie Geo	R.L. Polk & Co Publishers

N WEST AVE

1015 N WEST AVE

<u>Year</u>	<u>Uses</u>	<u>Source</u>
2017	MIGUEL RODRIGUEZ	Cole Information Services
2014	OCCUPANT UNKNOWN	Cole Information Services
2009	OCCUPANT UNKNOWN	Cole Information Services
2004	OCCUPANT UNKNOWN	Cole Information Services
2002	Not Verified	R.L. Polk & Co Publishers
1990	Pinon Sabina Mrs	R.L. Polk & Co Publishers
1986	Pinon Sabina	R.L. Polk & Co Publishers
1980	Lynch Cathy	R.L. Polk & Co Publishers
1975	Hicks Wm	R.L. Polk & Co Publishers
1965	RASMUSSEN DELBERT L	R.L. Polk & Co Publisher
1962	Rasmussen Delbert L	Pacific Telephone
1958	Donley Wallace N	R.L. Polk & Co Publishers

FINDINGS

1016 N WEST AVE

<u>Year</u>	<u>Uses</u>	<u>Source</u>
1970	Johnson P R	R.L. Polk & Co Publisher

1023 N WEST AVE

<u>Year</u>	<u>Uses</u>	<u>Source</u>
2017	CHRISTOPHER VALENCIA	Cole Information Services
2014	CHRISTOPHER VALENCIA	Cole Information Services
2009	OCCUPANT UNKNOWN	Cole Information Services
2004	WARREN ALLEN	Cole Information Services
2002	Rodriguez Jose A 0 A	R.L. Polk & Co Publishers
1990	Gutierrez Joe	R.L. Polk & Co Publishers
1986	Gutierrez Joe	R.L. Polk & Co Publishers
1980	King Fred W	R.L. Polk & Co Publishers
1975	King Fred W	R.L. Polk & Co Publishers
1970	Reese Earl R	R.L. Polk & Co Publisher
1965	REESE EARL R o	R.L. Polk & Co Publisher
1962	Reese Earl R 0	Pacific Telephone
1958	Reese Earl R 0	R.L. Polk & Co Publishers

1030 N WEST AVE

<u>Year</u>	<u>Uses</u>	<u>Source</u>
2002	Franks Vonnie A	R.L. Polk & Co Publishers

1037 N WEST AVE

<u>Year</u>	<u>Uses</u>	<u>Source</u>
2017	NICOLE MONDEJAR	Cole Information Services
2014	AURORA CABRERA	Cole Information Services
2009	OCCUPANT UNKNOWN	Cole Information Services
2004	TERRY RICHARDS	Cole Information Services
2002	Not Verified	R.L. Polk & Co Publishers
1996	Alvarez Ramon	R.L. Polk & Co Publishers
1990	Alvarez Ramon	R.L. Polk & Co Publishers
1986	Alvarez Reamn	R.L. Polk & Co Publishers
1980	Alvarez Ramon	R.L. Polk & Co Publishers
	RearAlvarez Ramon	R.L. Polk & Co Publishers
1975	Bomboy Stanley	R.L. Polk & Co Publishers
	Rear Vacant	R.L. Polk & Co Publishers
1970	Maynard James E	R.L. Polk & Co Publisher
	Rear Vacant	R.L. Polk & Co Publisher

FINDINGS

<u>Year</u>	<u>Uses</u>	<u>Source</u>
1965	MAYNARD JAMES E	R.L. Polk & Co Publisher
	REAR VACANT	R.L. Polk & Co Publisher
1958	Maynard James E	R.L. Polk & Co Publishers

1038 N WEST AVE

<u>Year</u>	<u>Uses</u>	<u>Source</u>
1962	Maynard Jas E 0	Pacific Telephone

1049 N WEST AVE

<u>Year</u>	<u>Uses</u>	<u>Source</u>
2017	MARIA GALLARDO	Cole Information Services
2014	CYNTHIA PEREZ	Cole Information Services
2009	MARIA GALLARDO	Cole Information Services
2004	OCCUPANT UNKNOWN	Cole Information Services
2002	1 Escalante John P	R.L. Polk & Co Publishers
1990	Ponce Antonio	R.L. Polk & Co Publishers
1986	Gomez Hugo	R.L. Polk & Co Publishers
1980	Casey Estlee M Mrs	R.L. Polk & Co Publishers
1975	Casey Estlee M Mrs	R.L. Polk & Co Publishers
1970	Casey Estlee M Mrs	R.L. Polk & Co Publisher
1965	CASEY WALTER H	R.L. Polk & Co Publisher
1962	Casey Walter H	Pacific Telephone
1958	Casey Walter H	R.L. Polk & Co Publishers

1105 N WEST AVE

<u>Year</u>	<u>Uses</u>	<u>Source</u>
1965	VACANT	R.L. Polk & Co Publisher
1962	Vacant	Pacific Telephone
1958	Lambert Wm V	R.L. Polk & Co Publishers

1111 N WEST AVE

<u>Year</u>	<u>Uses</u>	<u>Source</u>
1990	No Return	R.L. Polk & Co Publishers
1986	Boyd Wm D	R.L. Polk & Co Publishers
1980	Boyd Wm D	R.L. Polk & Co Publishers
1975	Boyd Wm	R.L. Polk & Co Publishers
1970	Boyd Wm	R.L. Polk & Co Publisher
1965	VAN WAGONER CLINTON	R.L. Polk & Co Publisher
1962	Casey James P	Pacific Telephone
1958	George West H	R.L. Polk & Co Publishers

FINDINGS

1125 N WEST AVE

<u>Year</u>	<u>Uses</u>	<u>Source</u>
2014	OCCUPANT UNKNOWN	Cole Information Services
2009	ELIZA MARTINEZ	Cole Information Services
2004	THELMA ORTEGA	Cole Information Services
1994	ISHMAEL, WILLIAM	Cole Information Services
1990	Ishmael Wm	R.L. Polk & Co Publishers
1986	Willoughby A D	R.L. Polk & Co Publishers
1975	Willoughby David A	R.L. Polk & Co Publishers
1965	CHAMBERS DANL	R.L. Polk & Co Publisher
1962	Vacant	Pacific Telephone
1958	Vacant	R.L. Polk & Co Publishers

1126 N WEST AVE

<u>Year</u>	<u>Uses</u>	<u>Source</u>
1980	No Return	R.L. Polk & Co Publishers

1127 N WEST AVE

<u>Year</u>	<u>Uses</u>	<u>Source</u>
2014	DANIEL SANCHEZ	Cole Information Services
2009	SANTOS CERVANTE	Cole Information Services
2004	SANTOS CERVANTE	Cole Information Services
1999	SANTOS CERVANTE	Cole Information Services
1996	Workentine David	R.L. Polk & Co Publishers
	Workentine Essie	R.L. Polk & Co Publishers
1994	WORKENTINE, DAVID	Cole Information Services
1990	Workentine David M	R.L. Polk & Co Publishers
1986	Workentine David M	R.L. Polk & Co Publishers
1980	Workentina David M	R.L. Polk & Co Publishers
	Sta store yd	R.L. Polk & Co Publishers
1975	Workentine David M	R.L. Polk & Co Publishers
1970	Workentine David M	R.L. Polk & Co Publisher
1965	WORKENTINF DAVID M a	R.L. Polk & Co Publisher
1962	Workentine David M	Pacific Telephone
1958	Workentine David M	R.L. Polk & Co Publishers

1135 N WEST AVE

<u>Year</u>	<u>Uses</u>	<u>Source</u>
1970	Huebner James G	R.L. Polk & Co Publisher
1965	HUEBNER JAMES G	R.L. Polk & Co Publisher

FINDINGS

<u>Year</u>	<u>Uses</u>	<u>Source</u>
1962	Huebner Jas G 0	Pacific Telephone
1958	Huebner Jas G 0	R.L. Polk & Co Publishers

1145 N WEST AVE

<u>Year</u>	<u>Uses</u>	<u>Source</u>
1970	Huebner Sports sporting gds	R.L. Polk & Co Publisher
1965	HUEBNER SPORTS SPORTING GDS	R.L. Polk & Co Publisher
1962	Huebner Sports sporting gds	Pacific Telephone
1958	Huebner Sports	R.L. Polk & Co Publishers

W HEDGES AVE

1177 W HEDGES AVE

<u>Year</u>	<u>Uses</u>	<u>Source</u>
2009	CALIFORNIA HLSTIN FRESN ASSN	Cole Information Services
1996	HOLSTEIN NEWS	R.L. Polk & Co Publishers
	CALIFORNIA	R.L. Polk & Co Publishers
	HOLSTEIN FRIESIAN ASSN	R.L. Polk & Co Publishers
	CALIF	R.L. Polk & Co Publishers
1994	CALIFORNIA HOLSTEIN NEWS	Cole Information Services
	UNIVRSL MKTG SERVS	Cole Information Services
	CALIF HOLSTEIN FRIESIAN ASSN	Cole Information Services
1990	Western International Airy Exp	R.L. Polk & Co Publishers
	California Holatein Friesan Association	R.L. Polk & Co Publishers

1185 W HEDGES AVE

<u>Year</u>	<u>Uses</u>	<u>Source</u>
2017	GREATER VALLEY CREDIT UNION	Cole Information Services
2014	GREATER VALLEY CREDIT UNION	Cole Information Services
2009	GREATER VALLEY CREDIT UNION	Cole Information Services
2004	GREATER VALLEY CREDIT UNION	Cole Information Services
2002	CALIFORNIA STATE EMPLOYEES CU credit unions	R.L. Polk & Co Publishers
1999	CALIF STATE EMPLOYEES CREDIT UNION NO 4	Cole Information Services
1996	EMPLOYEES CU	R.L. Polk & Co Publishers
	CALIF STATE	R.L. Polk & Co Publishers
1994	CALIF STATE EMPLOYEES CU	Cole Information Services

FINDINGS

1274 W HEDGES AVE

<u>Year</u>	<u>Uses</u>	<u>Source</u>
2017	AVAKIAN INSURANCE SERVICES	Cole Information Services
	FARM BUREAU INSURANCE	Cole Information Services
2014	FARM BUREAU INSURANCE	Cole Information Services
	AVAKIAN INSURANCE SERVICES	Cole Information Services
2009	AVAKIAN INSURANCE	Cole Information Services
	FRESNO COUNTY FARM BUREAU	Cole Information Services
2004	AVAKIAN INSURANCE SERVICES	Cole Information Services
	FRESNO COUNTY FARM BUREAU	Cole Information Services
2002	FRESNO COUNTY FARM BUREAU bureaus	R.L. Polk & Co Publishers
1999	FRESNO COUNTY FARM BUREAU	Cole Information Services
	FARM BUREAU	Cole Information Services
1996	FARM BUREAU	R.L. Polk & Co Publishers
	CAL FARM INSURANCE	R.L. Polk & Co Publishers
	INSURANCE	R.L. Polk & Co Publishers
1994	LYLE ISAACS	Cole Information Services
	DICK GALLAGHER	Cole Information Services
	CAL FARM INSURANCE	Cole Information Services
	FARM BUREAU	Cole Information Services
	LARRY JORGENSEN	Cole Information Services
1990	Cal Farm Insurance Co	R.L. Polk & Co Publishers
	Fresno County Farm Bureau	R.L. Polk & Co Publishers
1986	Fresno County Farm Bureau	R.L. Polk & Co Publishers
	Cal Farm Insurance Co	R.L. Polk & Co Publishers
1980	GalFarm Insurance Co	R.L. Polk & Co Publishers
	Fresno County Farm Bureau	R.L. Polk & Co Publishers
1975	Fresno County Farm Bureau	R.L. Polk & Co Publishers

W OLIVE AVE

1210 W OLIVE AVE

<u>Year</u>	<u>Uses</u>	<u>Source</u>
2017	LYLES CONSTRUCTION GROUP	Cole Information Services
2014	LYLES CONSTRUCTION GROUP	Cole Information Services
2009	LYLES CONSTRUCTION GROUP	Cole Information Services
	PELCO SALES INC	Cole Information Services
	LYLES DIVERSIFIED INC	Cole Information Services
	W M LYLES CO CA	Cole Information Services

FINDINGS

<u>Year</u>	<u>Uses</u>	<u>Source</u>
2004	LYLES DIVERSIFIED INC	Cole Information Services
2002	LYLES DIVERSIFIED INC I	R.L. Polk & Co Publishers
	W M LYLES CO pipe line contractors	R.L. Polk & Co Publishers
1996	W M LYLES CO	R.L. Polk & Co Publishers
1994	W M LYLES CO	Cole Information Services
1990	Lyles William M Co constn co	R.L. Polk & Co Publishers
1986	Lyles William M Co conston co	R.L. Polk & Co Publishers
1980	Lyles W M Co constn co	R.L. Polk & Co Publishers
1975	Lyles W M Co	R.L. Polk & Co Publishers

1240 W OLIVE AVE

<u>Year</u>	<u>Uses</u>	<u>Source</u>
1994	FEDERAL LAND BANK ASSN FRESNO	Cole Information Services
1990	Fresno Madera Federal Land Bank Association	R.L. Polk & Co Publishers
1986	Federal Land Bank Association Of Fresno real eatc loans	R.L. Polk & Co Publishers
1980	Federal Land Bank Association Of Fresno real est loans	R.L. Polk & Co Publishers
1975	W OLIVE AV Contd	R.L. Polk & Co Publishers
	Federal Land Bank Association Of Fresno real set loans	R.L. Polk & Co Publishers

1250 W OLIVE AVE

<u>Year</u>	<u>Uses</u>	<u>Source</u>
1999	FRESNO MADERA PRODUCTION CREDIT ASSOCIATION	Cole Information Services
1994	FRESNO MADERA PRODUCTION CRDT	Cole Information Services
1990	Fresno Madera Production Credit Assn	R.L. Polk & Co Publishers
1986	Fresno Madera Production Credit Asan	R.L. Polk & Co Publishers
1980	Fresno Madera Production Credit Assn	R.L. Polk & Co Publishers

1260 W OLIVE AVE

<u>Year</u>	<u>Uses</u>	<u>Source</u>
1975	Fresno Madera Production Credit Asan	R.L. Polk & Co Publishers

1313 W OLIVE AVE

<u>Year</u>	<u>Uses</u>	<u>Source</u>
1986	Vacant	R.L. Polk & Co Publishers

FINDINGS

1333 W OLIVE AVE

<u>Year</u>	<u>Uses</u>	<u>Source</u>
2004	OCCUPANT UNKNOWN	Cole Information Services
1999	CALIFORNIA STATE OF TRANSPORTATION DEPARTMENT OF	Cole Information Services
1996	TRANSPORTATION DEFT PERMITS	R.L. Polk & Co Publishers
1990	Vacant	R.L. Polk & Co Publishers
1980	Huebner Sports	R.L. Polk & Co Publishers
1975	Huebner Sports	R.L. Polk & Co Publishers
	Bamt Division Of Highways Cafeteria	R.L. Polk & Co Publishers

1352 W OLIVE AVE

<u>Year</u>	<u>Uses</u>	<u>Source</u>
2017	STATE OF CALIFORNIA	Cole Information Services
2009	CALIFORNIA DEPT OF TRANSPORTATION	Cole Information Services
	STATE OF CALIFORNIA	Cole Information Services
2004	CALIFORNIA STATE OF TRANSPOR TRANSPORTATION CALIFORNIA DEPT	Cole Information Services
	CALIFORNIA STATE DEPT	Cole Information Services
2002	TRANSPORTATION DEPT	R.L. Polk & Co Publishers
1999	CALIFORNIA STAT OF TRANSPORTATION DEPARTMENT OF CALTRANS DIS	Cole Information Services
	TRANSPORTATION DEPARTMENT CALTRANS DISTRICT	Cole Information Services
1996	TRANSPORTATION DEPT	R.L. Polk & Co Publishers
1994	TRANSPORTATION DEPT	Cole Information Services
	CA ST TRANS ACCTNG	Cole Information Services
1990	State Department of Transportation	R.L. Polk & Co Publishers
1986	Calif Department Of Transportation Diat	R.L. Polk & Co Publishers
	California State Employees Credit Union No	R.L. Polk & Co Publishers
1980	State Department Of Trans Cafeteria	R.L. Polk & Co Publishers
	Calif Department Of Trans Dist	R.L. Polk & Co Publishers
	California State Employees Credit Union No	R.L. Polk & Co Publishers
1975	Division Of Highways Dist	R.L. Polk & Co Publishers
1970	Division Of Highways Dist	R.L. Polk & Co Publisher
1965	DIVISION OF HIGHWAYS DIST VI	R.L. Polk & Co Publisher
1962	State Div of Hwys Dist Ofe	Pacific Telephone
1958	Division of Hwys	R.L. Polk & Co Publishers

FINDINGS

1358 W OLIVE AVE

<u>Year</u>	<u>Uses</u>	<u>Source</u>
2004	CALTRANS	Cole Information Services

1362 W OLIVE AVE

<u>Year</u>	<u>Uses</u>	<u>Source</u>
1990	State Highway Patrol	R.L. Polk & Co Publishers

1365 W OLIVE AVE

<u>Year</u>	<u>Uses</u>	<u>Source</u>
2014	TACO BELL	Cole Information Services
2009	TACO BELL CORP	Cole Information Services
2004	TACO BELL	Cole Information Services
2002	TACO BELL restaurants	R.L. Polk & Co Publishers
1999	TACO BELL	Cole Information Services
1996	TACO BELL	R.L. Polk & Co Publishers
1994	TACO BELL	Cole Information Services
1990	Taco Bell	R.L. Polk & Co Publishers
1986	Taco Bell	R.L. Polk & Co Publishers
1980	Vacant	R.L. Polk & Co Publishers
1975	Fims Shell Service No 2 gas sta	R.L. Polk & Co Publishers

1382 W OLIVE AVE

<u>Year</u>	<u>Uses</u>	<u>Source</u>
2017	STATE OF CALIFORNIA	Cole Information Services
2014	STATE OF CALIFORNIA	Cole Information Services
2009	HIGHWAY PATROL CALIFORNIA	Cole Information Services
2004	HIGHWAY PATROL BUSINESS OFFICE	Cole Information Services
2002	HIGHWAY PATROL	R.L. Polk & Co Publishers
1999	CALIFORNIA STATE OF HIGHWAY PATROL	Cole Information Services
1996	HIGHWAY PATROL	R.L. Polk & Co Publishers
1994	HIGHWAY PATROL	Cole Information Services
1986	California State Highway Patrol	R.L. Polk & Co Publishers
1980	California State Highway Patrol	R.L. Polk & Co Publishers
1975	State Highway Patrol	R.L. Polk & Co Publishers
1970	State Highway Patrol	R.L. Polk & Co Publisher
1965	STATE HIGHWAY PATROL	R.L. Polk & Co Publisher

FINDINGS

1400 W OLIVE AVE

<u>Year</u>	<u>Uses</u>	<u>Source</u>
1927	Jackson E M	R.L. Polk & Co Publishers

1405 W OLIVE AVE

<u>Year</u>	<u>Uses</u>	<u>Source</u>
1999	TINYS OLIVE BRANCH COCKTAIL LOUNGE	Cole Information Services
	TINYS OLIVE BRANCH RESTAURANT	Cole Information Services
1996	TINYS OLIVE BRANCH	R.L. Polk & Co Publishers
1994	TINYS OLIVE BRANCH	Cole Information Services
1990	Tinys Olive Branch Restaurant	R.L. Polk & Co Publishers
	Tinys Olive Branch Cocktail Lounge	R.L. Polk & Co Publishers
1986	Tinys Olive Branch Restaurant	R.L. Polk & Co Publishers
	Tinys Olive Branch Cocktail Lounge	R.L. Polk & Co Publishers
1980	Tinys Olive Branch Restr & Coffee Shop	R.L. Polk & Co Publishers
	Tinys Olive Branch Restr & Cocktail Lounge	R.L. Polk & Co Publishers
1970	Vernons Cocktail Lounge	R.L. Polk & Co Publisher
	Vernons Coffee Shop	R.L. Polk & Co Publisher
1965	VERNONS COFFEESHOP	R.L. Polk & Co Publisher
	VERNONS COCKTAIL LOUNGE	R.L. Polk & Co Publisher
1958	Vacant	R.L. Polk & Co Publishers

1406 W OLIVE AVE

<u>Year</u>	<u>Uses</u>	<u>Source</u>
1975	Olive Branch Coffee Shop	R.L. Polk & Co Publishers
	Olive Branch Restaurant & Cocktail Lounge The	R.L. Polk & Co Publishers

1416 W OLIVE AVE

<u>Year</u>	<u>Uses</u>	<u>Source</u>
1975	Parkside Inn motel	R.L. Polk & Co Publishers
	Me Clintock Harry M	R.L. Polk & Co Publishers

1429 W OLIVE AVE

<u>Year</u>	<u>Uses</u>	<u>Source</u>
1990	Vacant	R.L. Polk & Co Publishers
1986	Vacant	R.L. Polk & Co Publishers
1980	Parkside Inn Meeting Rm	R.L. Polk & Co Publishers
1975	Vacant	R.L. Polk & Co Publishers
1970	California Wine Tasting Room liquor ret	R.L. Polk & Co Publisher

FINDINGS

<u>Year</u>	<u>Uses</u>	<u>Source</u>
1965	CALIFORNIA WINE TASTING ROOM LIQUOR RET	R.L. Polk & Co Publisher

1431 W OLIVE AVE

<u>Year</u>	<u>Uses</u>	<u>Source</u>
1990	Parkside Properties real eat	R.L. Polk & Co Publishers
1986	Parkside Properties real est	R.L. Polk & Co Publishers
1980	Perfect Touch Beauty Salon	R.L. Polk & Co Publishers

1459 W OLIVE AVE

<u>Year</u>	<u>Uses</u>	<u>Source</u>
2017	CHEVRON	Cole Information Services
2014	PARKSIDE CHEVRON	Cole Information Services
	CHEVRON STATION FRESNO	Cole Information Services
2009	PARKSIDE CHEVRON FOOD MART	Cole Information Services
2004	PARKSIDE CHEVRON FOODMART	Cole Information Services
	OCCUPANT UNKNOWN	Cole Information Services
2002	PARKSIDE CHEVRON FOOD	R.L. Polk & Co Publishers
	MART convenience stores	R.L. Polk & Co Publishers
1999	PARKSIDE CHEVRON FOOD MART	Cole Information Services
1996	CHEVRON FOOD MART	R.L. Polk & Co Publishers
	PARKSIDE	R.L. Polk & Co Publishers
1994	PARKSIDE CHEVRON FOOD MART	Cole Information Services
1990	Maguires Chevron Service	R.L. Polk & Co Publishers
1986	Maguires Chevron Service	R.L. Polk & Co Publishers
1980	Maguires Chevron Service	R.L. Polk & Co Publishers
1970	Standard Stations Inc gas sta	R.L. Polk & Co Publisher
1965	STANDARD STATIONS INC GAS ST	R.L. Polk & Co Publisher
1962	Standard Stas Inc	Pacific Telephone

1469 W OLIVE AVE

<u>Year</u>	<u>Uses</u>	<u>Source</u>
1975	Standard Stations Inc	R.L. Polk & Co Publishers

WARREN AVE

1006 WARREN AVE

<u>Year</u>	<u>Uses</u>	<u>Source</u>
1952	Williamson G M	R.L. Polk & Co Publishers

FINDINGS

1014 WARREN AVE

<u>Year</u>	<u>Uses</u>	<u>Source</u>
1952	Nunes E D	R.L. Polk & Co Publishers

1023 WARREN AVE

<u>Year</u>	<u>Uses</u>	<u>Source</u>
1952	Heil Phillip	R.L. Polk & Co Publishers

1025 WARREN AVE

<u>Year</u>	<u>Uses</u>	<u>Source</u>
1952	Friesen H F	R.L. Polk & Co Publishers

1036 WARREN AVE

<u>Year</u>	<u>Uses</u>	<u>Source</u>
1952	Stephenson H D	R.L. Polk & Co Publishers

1037 WARREN AVE

<u>Year</u>	<u>Uses</u>	<u>Source</u>
1952	Speir C J	R.L. Polk & Co Publishers

1045 WARREN AVE

<u>Year</u>	<u>Uses</u>	<u>Source</u>
1952	Hampton Wade	R.L. Polk & Co Publishers

1046 WARREN AVE

<u>Year</u>	<u>Uses</u>	<u>Source</u>
1952	Baker T C	R.L. Polk & Co Publishers

WEST AVE

1145 WEST AVE

<u>Year</u>	<u>Uses</u>	<u>Source</u>
1952	Huebner J G sporting gds	R.L. Polk & Co Publishers
1947	Daily Wm	R.L. Polk & Co Publishers
1942	Gregory R A	R.L. Polk & Co Publishers
1937	Gregory R A pbultrymn	R.L. Polk & Co Publishers

1149 WEST AVE

<u>Year</u>	<u>Uses</u>	<u>Source</u>
1947	Vaughn Bud	R.L. Polk & Co Publishers

FINDINGS

ADJOINING PROPERTY: ADDRESSES NOT IDENTIFIED IN RESEARCH SOURCE

The following Adjoining Property addresses were researched for this report, and the addresses were not identified in research source.

<u>Address Researched</u>	<u>Address Not Identified in Research Source</u>
1006 N WARREN AVE	2017, 2014, 2009, 2004, 2002, 1999, 1996, 1994, 1990, 1986, 1980, 1952, 1947, 1942, 1937, 1932, 1927, 1922
1006 WARREN AVE	2017, 2014, 2009, 2004, 2002, 1999, 1996, 1994, 1990, 1986, 1980, 1975, 1970, 1965, 1962, 1958, 1947, 1942, 1937, 1932, 1927, 1922
1009 N WARREN AVE	2017, 2014, 2009, 2004, 2002, 1999, 1996, 1994, 1990, 1986, 1980, 1975, 1970, 1965, 1962, 1952, 1947, 1942, 1937, 1932, 1927, 1922
1014 N WARREN AVE	2017, 2014, 2009, 2004, 2002, 1999, 1996, 1994, 1990, 1986, 1980, 1952, 1947, 1942, 1937, 1932, 1927, 1922
1014 WARREN AVE	2017, 2014, 2009, 2004, 2002, 1999, 1996, 1994, 1990, 1986, 1980, 1975, 1970, 1965, 1962, 1958, 1947, 1942, 1937, 1932, 1927, 1922
1015 N WEST AVE	2017, 2014, 2009, 2004, 1999, 1996, 1994, 1970, 1952, 1947, 1942, 1937, 1932, 1927, 1922
1015 N WEST AVE	2002, 1999, 1996, 1994, 1990, 1986, 1980, 1975, 1970, 1965, 1962, 1958, 1952, 1947, 1942, 1937, 1932, 1927, 1922
1016 N WEST AVE	2017, 2014, 2009, 2004, 2002, 1999, 1996, 1994, 1990, 1986, 1980, 1975, 1965, 1962, 1958, 1952, 1947, 1942, 1937, 1932, 1927, 1922
1023 N WEST AVE	2017, 2014, 2009, 2004, 1999, 1996, 1994, 1952, 1947, 1942, 1937, 1932, 1927, 1922
1023 N WEST AVE	2002, 1999, 1996, 1994, 1990, 1986, 1980, 1975, 1970, 1965, 1962, 1958, 1952, 1947, 1942, 1937, 1932, 1927, 1922
1023 WARREN AVE	2017, 2014, 2009, 2004, 2002, 1999, 1996, 1994, 1990, 1986, 1980, 1975, 1970, 1965, 1962, 1958, 1947, 1942, 1937, 1932, 1927, 1922
1025 N WARREN AVE	2017, 2014, 2009, 2004, 2002, 1999, 1996, 1994, 1990, 1986, 1980, 1975, 1970, 1965, 1962, 1952, 1947, 1942, 1937, 1932, 1927, 1922
1025 WARREN AVE	2017, 2014, 2009, 2004, 2002, 1999, 1996, 1994, 1990, 1986, 1980, 1975, 1970, 1965, 1962, 1958, 1947, 1942, 1937, 1932, 1927, 1922
1026 N WARREN AVE	2017, 2014, 2009, 2004, 2002, 1999, 1996, 1994, 1990, 1986, 1980, 1952, 1947, 1942, 1937, 1932, 1927, 1922
1030 N WEST AVE	2017, 2014, 2009, 2004, 1999, 1996, 1994, 1990, 1986, 1980, 1975, 1970, 1965, 1962, 1958, 1952, 1947, 1942, 1937, 1932, 1927, 1922
1036 N WARREN AVE	2017, 2014, 2009, 2004, 2002, 1999, 1996, 1994, 1990, 1986, 1980, 1952, 1947, 1942, 1937, 1932, 1927, 1922
1036 WARREN AVE	2017, 2014, 2009, 2004, 2002, 1999, 1996, 1994, 1990, 1986, 1980, 1975, 1970, 1965, 1962, 1958, 1947, 1942, 1937, 1932, 1927, 1922
1037 N WARREN AVE	2017, 2014, 2009, 2004, 2002, 1999, 1996, 1994, 1990, 1986, 1980, 1975, 1970, 1965, 1962, 1952, 1947, 1942, 1937, 1932, 1927, 1922
1037 N WEST AVE	2017, 2014, 2009, 2004, 1999, 1994, 1962, 1952, 1947, 1942, 1937, 1932, 1927, 1922
1037 N WEST AVE	2002, 1999, 1996, 1994, 1990, 1986, 1980, 1975, 1970, 1965, 1962, 1958, 1952, 1947, 1942, 1937, 1932, 1927, 1922
1037 WARREN AVE	2017, 2014, 2009, 2004, 2002, 1999, 1996, 1994, 1990, 1986, 1980, 1975, 1970, 1965, 1962, 1958, 1947, 1942, 1937, 1932, 1927, 1922

FINDINGS

Address Researched

Address Not Identified in Research Source

1038 N WEST AVE	2017, 2014, 2009, 2004, 2002, 1999, 1996, 1994, 1990, 1986, 1980, 1975, 1970, 1965, 1958, 1952, 1947, 1942, 1937, 1932, 1927, 1922
1045 N WARREN AVE	2017, 2014, 2009, 2004, 2002, 1999, 1996, 1994, 1990, 1986, 1980, 1975, 1970, 1965, 1962, 1952, 1947, 1942, 1937, 1932, 1927, 1922
1045 WARREN AVE	2017, 2014, 2009, 2004, 2002, 1999, 1996, 1994, 1990, 1986, 1980, 1975, 1970, 1965, 1962, 1958, 1947, 1942, 1937, 1932, 1927, 1922
1046 N WARREN AVE	2017, 2014, 2009, 2004, 2002, 1999, 1996, 1994, 1990, 1952, 1947, 1942, 1937, 1932, 1927, 1922
1046 N WARREN AVE	2002, 1996, 1990, 1986, 1980, 1975, 1970, 1965, 1962, 1958, 1952, 1947, 1942, 1937, 1932, 1927, 1922
1046 WARREN AVE	2017, 2014, 2009, 2004, 2002, 1999, 1996, 1994, 1990, 1986, 1980, 1975, 1970, 1965, 1962, 1958, 1947, 1942, 1937, 1932, 1927, 1922
1048 N WARREN AVE	2017, 2014, 2009, 2004, 2002, 1999, 1996, 1994, 1986, 1980, 1975, 1970, 1965, 1962, 1958, 1952, 1947, 1942, 1937, 1932, 1927, 1922
1049 N WEST AVE	2017, 2014, 2009, 2004, 1999, 1996, 1994, 1952, 1947, 1942, 1937, 1932, 1927, 1922
1049 N WEST AVE	2002, 1999, 1996, 1994, 1990, 1986, 1980, 1975, 1970, 1965, 1962, 1958, 1952, 1947, 1942, 1937, 1932, 1927, 1922
1087 N PARKWAY DR	2002, 1996, 1990, 1986, 1980, 1975, 1970, 1965, 1962, 1958, 1952, 1947, 1942, 1937, 1932, 1927, 1922
1087 N PARKWAY DR	2017, 2014, 2009, 2004, 1999, 1994, 1975, 1970, 1965, 1962, 1958, 1952, 1947, 1942, 1937, 1932, 1927, 1922
1101 N PARKWAY DR	2017, 2014, 2009, 2004, 1999, 1994, 1970, 1965, 1962, 1958, 1952, 1947, 1942, 1937, 1932, 1927, 1922
1101 N PARKWAY DR	2002, 1996, 1990, 1986, 1980, 1975, 1970, 1965, 1962, 1958, 1952, 1947, 1942, 1937, 1932, 1927, 1922
1102 N WARREN AVE	2017, 2004, 2002, 1999, 1996, 1994, 1990, 1986, 1980, 1975, 1970, 1965, 1962, 1958, 1952, 1947, 1942, 1937, 1932, 1927, 1922
1102 N WARREN AVE	2017, 2014, 2009, 2004, 2002, 1999, 1996, 1994, 1958, 1952, 1947, 1942, 1937, 1932, 1927, 1922
1103 N WARREN AVE	2017, 2014, 2009, 2004, 2002, 1999, 1996, 1994, 1990, 1986, 1980, 1975, 1970, 1965, 1962, 1952, 1947, 1942, 1937, 1932, 1927, 1922
1105 N WEST AVE	2017, 2014, 2009, 2004, 2002, 1999, 1996, 1994, 1990, 1986, 1980, 1975, 1970, 1952, 1947, 1942, 1937, 1932, 1927, 1922
1111 N WEST AVE	2017, 2014, 2009, 2004, 2002, 1999, 1996, 1994, 1952, 1947, 1942, 1937, 1932, 1927, 1922
1112 N WARREN AVE	2017, 2014, 2009, 2004, 2002, 1999, 1996, 1994, 1952, 1947, 1942, 1937, 1932, 1927, 1922
1114 N WARREN AVE	2017, 2014, 2009, 2004, 2002, 1999, 1996, 1994, 1952, 1947, 1942, 1937, 1932, 1927, 1922
1115 N WARREN AVE	2017, 2014, 2009, 2004, 2002, 1999, 1996, 1994, 1990, 1986, 1980, 1975, 1970, 1965, 1962, 1952, 1947, 1942, 1937, 1932, 1927, 1922
1118 N WARREN AVE	2017, 2014, 2009, 2004, 2002, 1999, 1996, 1994, 1952, 1947, 1942, 1937, 1932, 1927, 1922
1119 N WARREN AVE	2017, 2014, 2009, 2004, 2002, 1999, 1996, 1994, 1990, 1986, 1980, 1975, 1970, 1965, 1962, 1952, 1947, 1942, 1937, 1932, 1927, 1922
1121 N PARKWAY DR	2017, 2014, 2009, 2004, 1999, 1994, 1970, 1965, 1962, 1958, 1952, 1947, 1942, 1937, 1932, 1927, 1922

FINDINGS

Address Researched

Address Not Identified in Research Source

1121 N PARKWAY DR	2004, 2002, 1996, 1990, 1986, 1980, 1975, 1970, 1965, 1962, 1958, 1952, 1947, 1942, 1937, 1932, 1927, 1922
1125 N WARREN AVE	2017, 2014, 2009, 2004, 2002, 1999, 1996, 1994, 1990, 1986, 1980, 1975, 1970, 1965, 1962, 1952, 1947, 1942, 1937, 1932, 1927, 1922
1125 N WEST AVE	2017, 2014, 2009, 2004, 2002, 1999, 1996, 1994, 1980, 1970, 1952, 1947, 1942, 1937, 1932, 1927, 1922
1125 N WEST AVE	2017, 2002, 1999, 1996, 1990, 1986, 1980, 1975, 1970, 1965, 1962, 1958, 1952, 1947, 1942, 1937, 1932, 1927, 1922
1126 N WEST AVE	2017, 2014, 2009, 2004, 2002, 1999, 1996, 1994, 1990, 1986, 1975, 1970, 1965, 1962, 1958, 1952, 1947, 1942, 1937, 1932, 1927, 1922
1127 N WEST AVE	2017, 2014, 2009, 2004, 2002, 1999, 1994, 1952, 1947, 1942, 1937, 1932, 1927, 1922
1127 N WEST AVE	2017, 2002, 1996, 1990, 1986, 1980, 1975, 1970, 1965, 1962, 1958, 1952, 1947, 1942, 1937, 1932, 1927, 1922
1135 N PARKWAY DR	2002, 1996, 1990, 1986, 1980, 1975, 1970, 1965, 1962, 1958, 1952, 1947, 1942, 1937, 1932, 1927, 1922
1135 N PARKWAY DR	2017, 2014, 2009, 2004, 1999, 1994, 1962, 1958, 1952, 1947, 1942, 1937, 1932, 1927, 1922
1135 N WEST AVE	2017, 2014, 2009, 2004, 2002, 1999, 1996, 1994, 1990, 1986, 1980, 1975, 1952, 1947, 1942, 1937, 1932, 1927, 1922
1145 N WEST AVE	2017, 2014, 2009, 2004, 2002, 1999, 1996, 1994, 1990, 1986, 1980, 1975, 1952, 1947, 1942, 1937, 1932, 1927, 1922
1145 WEST AVE	2017, 2014, 2009, 2004, 2002, 1999, 1996, 1994, 1990, 1986, 1980, 1975, 1970, 1965, 1962, 1958, 1952, 1947, 1942, 1937, 1932, 1927, 1922
1149 WEST AVE	2017, 2014, 2009, 2004, 2002, 1999, 1996, 1994, 1990, 1986, 1980, 1975, 1970, 1965, 1962, 1958, 1952, 1942, 1937, 1932, 1927, 1922
1155 N WARREN AVE	2017, 2014, 2009, 2004, 2002, 1999, 1996, 1994, 1990, 1986, 1980, 1975, 1970, 1965, 1962, 1952, 1947, 1942, 1937, 1932, 1927, 1922
1177 W HEDGES AVE	2017, 2014, 2009, 2004, 2002, 1999, 1996, 1994, 1986, 1980, 1975, 1970, 1965, 1962, 1958, 1952, 1947, 1942, 1937, 1932, 1927, 1922
1177 W HEDGES AVE	2017, 2014, 2004, 2002, 1999, 1996, 1990, 1986, 1980, 1975, 1970, 1965, 1962, 1958, 1952, 1947, 1942, 1937, 1932, 1927, 1922
1185 W HEDGES AVE	2002, 1996, 1990, 1986, 1980, 1975, 1970, 1965, 1962, 1958, 1952, 1947, 1942, 1937, 1932, 1927, 1922
1185 W HEDGES AVE	2017, 2014, 2009, 2004, 1999, 1994, 1990, 1986, 1980, 1975, 1970, 1965, 1962, 1958, 1952, 1947, 1942, 1937, 1932, 1927, 1922
1210 W OLIVE AVE	2017, 2014, 2009, 2004, 1999, 1994, 1970, 1965, 1962, 1958, 1952, 1947, 1942, 1937, 1932, 1927, 1922
1210 W OLIVE AVE	2002, 1999, 1996, 1990, 1986, 1980, 1975, 1970, 1965, 1962, 1958, 1952, 1947, 1942, 1937, 1932, 1927, 1922
1240 W OLIVE AVE	2017, 2014, 2009, 2004, 2002, 1999, 1996, 1990, 1986, 1980, 1975, 1970, 1965, 1962, 1958, 1952, 1947, 1942, 1937, 1932, 1927, 1922
1240 W OLIVE AVE	2017, 2014, 2009, 2004, 2002, 1999, 1996, 1994, 1970, 1965, 1962, 1958, 1952, 1947, 1942, 1937, 1932, 1927, 1922
1250 W OLIVE AVE	2017, 2014, 2009, 2004, 2002, 1999, 1996, 1994, 1975, 1970, 1965, 1962, 1958, 1952, 1947, 1942, 1937, 1932, 1927, 1922
1250 W OLIVE AVE	2017, 2014, 2009, 2004, 2002, 1996, 1990, 1986, 1980, 1975, 1970, 1965, 1962, 1958, 1952, 1947, 1942, 1937, 1932, 1927, 1922

FINDINGS

Address Researched

Address Not Identified in Research Source

1260 W OLIVE AVE	2017, 2014, 2009, 2004, 2002, 1999, 1996, 1994, 1990, 1986, 1980, 1970, 1965, 1962, 1958, 1952, 1947, 1942, 1937, 1932, 1927, 1922
1274 W HEDGES AVE	2017, 2014, 2009, 2004, 1999, 1994, 1970, 1965, 1962, 1958, 1952, 1947, 1942, 1937, 1932, 1927, 1922
1274 W HEDGES AVE	2002, 1996, 1990, 1986, 1980, 1975, 1970, 1965, 1962, 1958, 1952, 1947, 1942, 1937, 1932, 1927, 1922
1313 W OLIVE AVE	2017, 2014, 2009, 2004, 2002, 1999, 1996, 1994, 1990, 1980, 1975, 1970, 1965, 1962, 1958, 1952, 1947, 1942, 1937, 1932, 1927, 1922
1333 W OLIVE AVE	2017, 2014, 2009, 2004, 2002, 1999, 1994, 1986, 1970, 1965, 1962, 1958, 1952, 1947, 1942, 1937, 1932, 1927, 1922
1333 W OLIVE AVE	2017, 2014, 2009, 2002, 1996, 1994, 1990, 1986, 1980, 1975, 1970, 1965, 1962, 1958, 1952, 1947, 1942, 1937, 1932, 1927, 1922
1352 W OLIVE AVE	2014, 2002, 1996, 1990, 1986, 1980, 1975, 1970, 1965, 1962, 1958, 1952, 1947, 1942, 1937, 1932, 1927, 1922
1352 W OLIVE AVE	2017, 2014, 2009, 2004, 1999, 1994, 1952, 1947, 1942, 1937, 1932, 1927, 1922
1358 W OLIVE AVE	2017, 2014, 2009, 2002, 1999, 1996, 1994, 1990, 1986, 1980, 1975, 1970, 1965, 1962, 1958, 1952, 1947, 1942, 1937, 1932, 1927, 1922
1362 W OLIVE AVE	2017, 2014, 2009, 2004, 2002, 1999, 1996, 1994, 1986, 1980, 1975, 1970, 1965, 1962, 1958, 1952, 1947, 1942, 1937, 1932, 1927, 1922
1365 W OLIVE AVE	2017, 2014, 2009, 2004, 1999, 1994, 1970, 1965, 1962, 1958, 1952, 1947, 1942, 1937, 1932, 1927, 1922
1365 W OLIVE AVE	2017, 2002, 1996, 1990, 1986, 1980, 1975, 1970, 1965, 1962, 1958, 1952, 1947, 1942, 1937, 1932, 1927, 1922
1382 W OLIVE AVE	2002, 1996, 1990, 1986, 1980, 1975, 1970, 1965, 1962, 1958, 1952, 1947, 1942, 1937, 1932, 1927, 1922
1382 W OLIVE AVE	2017, 2014, 2009, 2004, 1999, 1994, 1990, 1962, 1958, 1952, 1947, 1942, 1937, 1932, 1927, 1922
1400 W OLIVE AVE	2017, 2014, 2009, 2004, 2002, 1999, 1996, 1994, 1990, 1986, 1980, 1975, 1970, 1965, 1962, 1958, 1952, 1947, 1942, 1937, 1932, 1922
1405 W OLIVE AVE	2017, 2014, 2009, 2004, 2002, 1999, 1994, 1975, 1962, 1952, 1947, 1942, 1937, 1932, 1927, 1922
1405 W OLIVE AVE	2017, 2014, 2009, 2004, 2002, 1996, 1990, 1986, 1980, 1975, 1970, 1965, 1962, 1958, 1952, 1947, 1942, 1937, 1932, 1927, 1922
1406 W OLIVE AVE	2017, 2014, 2009, 2004, 2002, 1999, 1996, 1994, 1990, 1986, 1980, 1970, 1965, 1962, 1958, 1952, 1947, 1942, 1937, 1932, 1927, 1922
1416 W OLIVE AVE	2017, 2014, 2009, 2004, 2002, 1999, 1996, 1994, 1990, 1986, 1980, 1970, 1965, 1962, 1958, 1952, 1947, 1942, 1937, 1932, 1927, 1922
1429 W OLIVE AVE	2017, 2014, 2009, 2004, 2002, 1999, 1996, 1994, 1962, 1958, 1952, 1947, 1942, 1937, 1932, 1927, 1922
1431 W OLIVE AVE	2017, 2014, 2009, 2004, 2002, 1999, 1996, 1994, 1975, 1970, 1965, 1962, 1958, 1952, 1947, 1942, 1937, 1932, 1927, 1922
1459 W OLIVE AVE	2017, 2014, 2009, 2004, 1999, 1994, 1975, 1958, 1952, 1947, 1942, 1937, 1932, 1927, 1922
1459 W OLIVE AVE	2002, 1996, 1990, 1986, 1980, 1975, 1970, 1965, 1962, 1958, 1952, 1947, 1942, 1937, 1932, 1927, 1922
1469 W OLIVE AVE	2017, 2014, 2009, 2004, 2002, 1999, 1996, 1994, 1990, 1986, 1980, 1970, 1965, 1962, 1958, 1952, 1947, 1942, 1937, 1932, 1927, 1922

TARGET PROPERTY: ADDRESS NOT IDENTIFIED IN RESEARCH SOURCE

The following Target Property addresses were researched for this report, and the addresses were not identified in the research source.

Address Researched

1415 West Olive Avenue

Address Not Identified in Research Source

1975, 1962, 1958, 1952, 1947, 1942, 1937, 1932, 1927, 1922

Appendix F



Parkside Inn Property
1415 West Olive Avenue
Fresno, CA 93728

Inquiry Number: 6203802.3

September 24, 2020

Certified Sanborn® Map Report



6 Armstrong Road, 4th floor
Shelton, CT 06484
Toll Free: 800.352.0050
www.edrnet.com

Certified Sanborn® Map Report

09/24/20

Site Name:

Parkside Inn Property
1415 West Olive Avenue
Fresno, CA 93728
EDR Inquiry # 6203802.3

Client Name:

Krazan & Associates, Inc.
215 West Dakota
Clovis, CA 93612
Contact: Patrick Sauls



The Sanborn Library has been searched by EDR and maps covering the target property location as provided by Krazan & Associates, Inc. were identified for the years listed below. The Sanborn Library is the largest, most complete collection of fire insurance maps. The collection includes maps from Sanborn, Bromley, Perris & Browne, Hopkins, Barlow, and others. Only Environmental Data Resources Inc. (EDR) is authorized to grant rights for commercial reproduction of maps by the Sanborn Library LLC, the copyright holder for the collection. Results can be authenticated by visiting www.edrnet.com/sanborn.

The Sanborn Library is continually enhanced with newly identified map archives. This report accesses all maps in the collection as of the day this report was generated.

Certified Sanborn Results:

Certification # 74D7-4B92-B364
PO # 01420124-PS
Project Parkside Inn Property

UNMAPPED PROPERTY

This report certifies that the complete holdings of the Sanborn Library, LLC collection have been searched based on client supplied target property information, and fire insurance maps covering the target property were not found.



Sanborn® Library search results

Certification #: 74D7-4B92-B364

The Sanborn Library includes more than 1.2 million fire insurance maps from Sanborn, Bromley, Perris & Browne, Hopkins, Barlow and others which track historical property usage in approximately 12,000 American cities and towns. Collections searched:

- Library of Congress
- University Publications of America
- EDR Private Collection

The Sanborn Library LLC Since 1866™

Limited Permission To Make Copies

Krazan & Associates, Inc. (the client) is permitted to make up to FIVE photocopies of this Sanborn Map transmittal and each fire insurance map accompanying this report solely for the limited use of its customer. No one other than the client is authorized to make copies. Upon request made directly to an EDR Account Executive, the client may be permitted to make a limited number of additional photocopies. This permission is conditioned upon compliance by the client, its customer and their agents with EDR's copyright policy; a copy of which is available upon request.

Disclaimer - Copyright and Trademark Notice

This Report contains certain information obtained from a variety of public and other sources reasonably available to Environmental Data Resources, Inc. It cannot be concluded from this Report that coverage information for the target and surrounding properties does not exist from other sources. NO WARRANTY EXPRESSED OR IMPLIED, IS MADE WHATSOEVER IN CONNECTION WITH THIS REPORT. ENVIRONMENTAL DATA RESOURCES, INC. SPECIFICALLY DISCLAIMS THE MAKING OF ANY SUCH WARRANTIES, INCLUDING WITHOUT LIMITATION, MERCHANTABILITY OR FITNESS FOR A PARTICULAR USE OR PURPOSE. ALL RISK IS ASSUMED BY THE USER. IN NO EVENT SHALL ENVIRONMENTAL DATA RESOURCES, INC. BE LIABLE TO ANYONE, WHETHER ARISING OUT OF ERRORS OR OMISSIONS, NEGLIGENCE, ACCIDENT OR ANY OTHER CAUSE, FOR ANY LOSS OF DAMAGE, INCLUDING, WITHOUT LIMITATION, SPECIAL, INCIDENTAL, CONSEQUENTIAL, OR EXEMPLARY DAMAGES. ANY LIABILITY ON THE PART OF ENVIRONMENTAL DATA RESOURCES, INC. IS STRICTLY LIMITED TO A REFUND OF THE AMOUNT PAID FOR THIS REPORT. Purchaser accepts this Report "AS IS". Any analyses, estimates, ratings, environmental risk levels or risk codes provided in this Report are provided for illustrative purposes only, and are not intended to provide, nor should they be interpreted as providing any facts regarding, or prediction or forecast of, any environmental risk for any property. Only a Phase I Environmental Site Assessment performed by an environmental professional can provide information regarding the environmental risk for any property. Additionally, the information provided in this Report is not to be construed as legal advice. Copyright 2020 by Environmental Data Resources, Inc. All rights reserved. Reproduction in any media or format, in whole or in part, of any report or map of Environmental Data Resources, Inc., or its affiliates, is prohibited without prior written permission.

EDR and its logos (including Sanborn and Sanborn Map) are trademarks of Environmental Data Resources, Inc. or its affiliates. All other trademarks used herein are the property of their respective owners.

Appendix G


Krazan & ASSOCIATES, INC.

GEOTECHNICAL ENGINEERING • ENVIRONMENTAL ENGINEERING
CONSTRUCTION TESTING & INSPECTION

Phase I ESA Owner Questionnaire
Parkside Inn Property
1415 W Olive Ave
Fresno, California

Respondent Information:

Name: Mitesh Gajjar
Date: Oct/01/20

Company: Parkside Inn (Akshar Inc)
Phone: 559-213-0872

Site Address: 1415, West Olive Ave, Fresno, CA 93728

How are you associated with the subject site? Owner (G.M.)

How long have you been associated with the subject site? 2004

Do you have any commonly known, reasonably ascertainable, or specialized knowledge or experience related to the subject site or nearby properties? NO

What is the subject site currently used for? lodging (motel)

Are there structures on the subject site? YES How Many? 2 Buildings.

Do you know of historical uses of the subject site? Motel / Hotel

Do you know of any previous structures on the subject site? NO

Does any maintenance, repair, or manufacturing activities take place at the subject site (currently or historically)?

YES Maintenance & repair
NO manufacturing.

Do you know of any chemicals or hazardous materials being used, stored or discharged on the subject site? (list any chemicals / hazardous materials)

NONE

Are agricultural chemicals (pesticides/herbicides) stored, applied, or mixed/formulated on the subject site? (please provide approximate storage/mixing locations)

NO, we use pest control service for hotel.
None are stored on site

Are you aware of the historical use of persistent pesticides/herbicides (such as DDT) at the subject site?

NONE N/A.

Is hazardous waste generated at the subject site? Hauled off-site? By whom? N/A.

Any hazardous waste treatment or disposal at the subject site? N/A AND

Do you have any current or past knowledge of the presence or underground or aboveground storage tanks being located on the subject site? (if yes, please provide info including no., size, contents, and locations)
NO - N/A

Do you have any current or past knowledge of subsurface automotive repair related features (i.e. sumps, oil/water clarifiers, automotive hydraulic hoists etc)?
NO N/A

Are you aware of any environmental cleanups or hazardous materials releases/spills at the subject site?
NO N/A

Do you know of any Institutional Controls (Env. Cleanup Liens) or Engineering Controls (slurry walls or vapor barriers) filed or recorded against the subject site? NO

Municipal Utility Providers at the subject site: Yes

Potable Water: Yes No Provided by whom? City of Fresno

Sewer: Yes No Provided by whom? City of Fresno

Electricity: Yes No Provided by whom? PG&E

Natural Gas: Yes No Provided by whom? PG&E

Solid Waste (garbage): Yes No Provided by whom? City of Fresno (Med Valley disposal)

Has fuel oil been utilized at the subject site for heating purposes? ~~Yes~~ NO

Are there currently or were there historically any septic systems? Yes No
If yes, how many? _____

Are there currently or were there historically any water wells located on the subject site? Yes No
If yes, how many? 1

Are there currently or were there historically any dry wells located on the subject site? Yes No Not sure.

Are there currently or were there historically any monitoring wells located on the subject site? Yes No

Do you know of any buried materials such as garbage dumps or burn pits on the subject site? NO

Are there any drainage or disposal ponds located on the subject site? NO

Are you aware of, or have you been notified of, any contamination issues to soil or groundwater either at the subject site or in the vicinity of the subject site? NO

What is the purpose of the Phase I? ~~Not sure~~ Not sure

If purchase price has been established, does it reasonably reflect fair market value? Yes

Are there any proposed changes in the uses of the subject site? NO

Knowledge of Previous Owner(s) and Phone Number? N/A

Name: Mutash Gajjar
(Please Print)

Date: 10/1/20

Signature: [Handwritten Signature]

Appendix H

Parkside Inn Property
1415 West Olive Avenue
Fresno, CA 93728

Inquiry Number: 6203802.2s
September 24, 2020

The EDR Radius Map™ Report with GeoCheck®



6 Armstrong Road, 4th floor
Shelton, CT 06484
Toll Free: 800.352.0050
www.edrnet.com

TABLE OF CONTENTS

<u>SECTION</u>	<u>PAGE</u>
Executive Summary	ES1
Overview Map	2
Detail Map	3
Map Findings Summary	4
Map Findings	9
Orphan Summary	142
Government Records Searched/Data Currency Tracking	GR-1
 <u>GEOCHECK ADDENDUM</u>	
Physical Setting Source Addendum	A-1
Physical Setting Source Summary	A-2
Physical Setting SSURGO Soil Map	A-5
Physical Setting Source Map	A-10
Physical Setting Source Map Findings	A-12
Physical Setting Source Records Searched	PSGR-1

Thank you for your business.
Please contact EDR at 1-800-352-0050
with any questions or comments.

Disclaimer - Copyright and Trademark Notice

This Report contains certain information obtained from a variety of public and other sources reasonably available to Environmental Data Resources, Inc. It cannot be concluded from this Report that coverage information for the target and surrounding properties does not exist from other sources. **NO WARRANTY EXPRESSED OR IMPLIED, IS MADE WHATSOEVER IN CONNECTION WITH THIS REPORT. ENVIRONMENTAL DATA RESOURCES, INC. SPECIFICALLY DISCLAIMS THE MAKING OF ANY SUCH WARRANTIES, INCLUDING WITHOUT LIMITATION, MERCHANTABILITY OR FITNESS FOR A PARTICULAR USE OR PURPOSE. ALL RISK IS ASSUMED BY THE USER. IN NO EVENT SHALL ENVIRONMENTAL DATA RESOURCES, INC. BE LIABLE TO ANYONE, WHETHER ARISING OUT OF ERRORS OR OMISSIONS, NEGLIGENCE, ACCIDENT OR ANY OTHER CAUSE, FOR ANY LOSS OF DAMAGE, INCLUDING, WITHOUT LIMITATION, SPECIAL, INCIDENTAL, CONSEQUENTIAL, OR EXEMPLARY DAMAGES. ANY LIABILITY ON THE PART OF ENVIRONMENTAL DATA RESOURCES, INC. IS STRICTLY LIMITED TO A REFUND OF THE AMOUNT PAID FOR THIS REPORT.** Purchaser accepts this Report "AS IS". Any analyses, estimates, ratings, environmental risk levels or risk codes provided in this Report are provided for illustrative purposes only, and are not intended to provide, nor should they be interpreted as providing any facts regarding, or prediction or forecast of, any environmental risk for any property. Only a Phase I Environmental Site Assessment performed by an environmental professional can provide information regarding the environmental risk for any property. Additionally, the information provided in this Report is not to be construed as legal advice.

Copyright 2020 by Environmental Data Resources, Inc. All rights reserved. Reproduction in any media or format, in whole or in part, of any report or map of Environmental Data Resources, Inc., or its affiliates, is prohibited without prior written permission.

EDR and its logos (including Sanborn and Sanborn Map) are trademarks of Environmental Data Resources, Inc. or its affiliates. All other trademarks used herein are the property of their respective owners.

EXECUTIVE SUMMARY

A search of available environmental records was conducted by Environmental Data Resources, Inc (EDR). The report was designed to assist parties seeking to meet the search requirements of EPA's Standards and Practices for All Appropriate Inquiries (40 CFR Part 312), the ASTM Standard Practice for Environmental Site Assessments (E 1527-13), the ASTM Standard Practice for Environmental Site Assessments for Forestland or Rural Property (E 2247-16), the ASTM Standard Practice for Limited Environmental Due Diligence: Transaction Screen Process (E 1528-14) or custom requirements developed for the evaluation of environmental risk associated with a parcel of real estate.

TARGET PROPERTY INFORMATION

ADDRESS

1415 WEST OLIVE AVENUE
FRESNO, CA 93728

COORDINATES

Latitude (North): 36.7563530 - 36° 45' 22.87"
Longitude (West): 119.8282280 - 119° 49' 41.62"
Universal Transverse Mercator: Zone 11
UTM X (Meters): 247519.3
UTM Y (Meters): 4071372.5
Elevation: 284 ft. above sea level

USGS TOPOGRAPHIC MAP ASSOCIATED WITH TARGET PROPERTY

Target Property Map: 5603170 FRESNO NORTH, CA
Version Date: 2012

South Map: 5603172 FRESNO SOUTH, CA
Version Date: 2012

AERIAL PHOTOGRAPHY IN THIS REPORT

Portions of Photo from: 20140619
Source: USDA

MAPPED SITES SUMMARY

Target Property Address:
1415 WEST OLIVE AVENUE
FRESNO, CA 93728

Click on Map ID to see full detail.

MAP ID	SITE NAME	ADDRESS	DATABASE ACRONYMS	RELATIVE ELEVATION	DIST (ft. & mi.) DIRECTION
A1	96329	1459 W OLIVE AVE	HIST UST	Higher	131, 0.025, NNW
A2	MAGUIRE S CHEVRON SE	1459 W OLIVE AV	EDR Hist Auto	Higher	131, 0.025, NNW
A3	CHEVRON #96329*	1459 W OLIVE AVE	UST	Higher	131, 0.025, NNW
A4	CHEVRON #96329*	1459 W OLIVE AVE	CUPA Listings	Higher	131, 0.025, NNW
A5	CHEVRON #96329*	1459 W OLIVE AVE	CERS TANKS, CERS	Higher	131, 0.025, NNW
A6	WARREN MCGUIRE CHEVR	1459 W OLIVE AVE	SWEEPS UST, CA FID UST	Higher	131, 0.025, NNW
A7	FRED NUNEZ 14-047	1580 W OLIVE	HIST UST	Higher	175, 0.033, NNW
A8	CALIFORNIA HIGHWAY P	1382 W OLIVE AVE	SWEEPS UST, CA FID UST	Higher	199, 0.038, North
A9	CALIFORNIA HIGHWAY P	1382 WEST OLIVE AVE	HIST UST	Higher	199, 0.038, North
A10	CALIFORNIA HIGHWAY P	1382 W OLIVE AVE	CUPA Listings, EMI, CERS	Higher	199, 0.038, North
A11	CALIFORNIA HIGHWAY P	1382 W OLIVE AVE	HIST UST	Higher	199, 0.038, North
A12	CALIFORNIA HIGHWAY P	1382 W OLIVE AVE	RCRA NonGen / NLR	Higher	199, 0.038, North
A13	435 FRESNO AREA	1382 WEST OLIVE AVEN	AST	Higher	199, 0.038, North
A14	CALTRANS-DISTRICT 6	1352 W OLIVE AVE	CUPA Listings	Higher	224, 0.042, NNE
A15	CALTRANS D6 FACILITI	1352 W OLIVE AVE	RCRA NonGen / NLR	Higher	224, 0.042, NNE
A16	CALTRANS DISTRICT 6	1352 W OLIVE AVE	RCRA NonGen / NLR, FINDS	Higher	224, 0.042, NNE
17	FIM S SHELL SERVICE	1365 W OLIVE AV	EDR Hist Auto	Higher	236, 0.045, NE
18	PRIVATE RESIDENCE	1037 N WEST	CUPA Listings	Higher	259, 0.049, East
B19	T-MOBILE WEST CORP S	959 N PARKWAY DR	CUPA Listings	Higher	326, 0.062, SSW
B20	SIERRA INN	949 N PARKWAY DR #26	RCRA NonGen / NLR	Higher	420, 0.080, South
21	CALTRANS	1250 W OLIVE	CUPA Listings	Higher	537, 0.102, NE
C22	UNION OIL SS# 5413	1135 N PARKWAY DR	HIST UST	Higher	572, 0.108, WNW
C23	PARKWAY UNION SERVIC	1135 N PARKWAY DR	EDR Hist Auto	Higher	572, 0.108, WNW
C24	UNOCAL # 5413	1135 N PARKWAY DR	SWEEPS UST, CA FID UST	Higher	572, 0.108, WNW
C25	FAST N ESY #17	1135 N PARKWAY DR	UST	Higher	572, 0.108, WNW
C26	FAST N ESY #17	1135 N PARKWAY DR	HIST UST, CERS TANKS, CUPA Listings, EMI, CERS	Higher	572, 0.108, WNW
C27	PARKWAY 76	1135 PARKWAY DR N	UST	Higher	572, 0.108, WNW
C28	KWIK SERVE	1680 OLIVE AVE W	UST	Higher	690, 0.131, WNW
C29	OLIVE & 99 TOWER	1680 W OLIVE AVE	CUPA Listings	Higher	711, 0.135, WNW
C30	FAST N ESY #26	1680 W OLIVE AVE	CUPA Listings	Higher	711, 0.135, WNW
C31	MOBIL OIL	1680 W OLIVE	CA FID UST	Higher	711, 0.135, WNW
C32	A&A TEXACO	1680 W OLIVE AVE	SWEEPS UST, HIST UST, HAZNET, HWTS	Higher	711, 0.135, WNW
C33	DAVE'S EXXON	1703 OLIVE	LUST, Cortese, HIST CORTESE	Higher	733, 0.139, WNW
C34	B&R MINI MART	1703 W OLIVE AVE	CUPA Listings	Higher	733, 0.139, WNW
C35	FAST N ESY #29	1703 W OLIVE AVE	UST	Higher	733, 0.139, WNW
C36	FAST N ESY #29	1703 W OLIVE AVE	CERS TANKS, CUPA Listings, HAZNET, CERS, HWTS	Higher	733, 0.139, WNW
C37	CUTTIE BROTHERS	1703 W OLIVE	SWEEPS UST, CA FID UST	Higher	733, 0.139, WNW
C38	TONYS EXXON	1703 W OLIVE	HIST UST	Higher	733, 0.139, WNW
D39	DEPT OF TRANSPORTATI	1283 WEST AVE N	LUST, Cortese, HIST CORTESE, CERS	Higher	897, 0.170, NNE

MAPPED SITES SUMMARY

Target Property Address:
 1415 WEST OLIVE AVENUE
 FRESNO, CA 93728

Click on Map ID to see full detail.

MAP ID	SITE NAME	ADDRESS	DATABASE ACRONYMS	RELATIVE ELEVATION	DIST (ft. & mi.) DIRECTION
40	MCDONALD'S #5487	1718 W OLIVE AVE	CUPA Listings, CERS	Higher	926, 0.175, WNW
D41	CALTRANS D6 MAINTENA	1283 N WEST AVE	RCRA-LQG, FINDS	Higher	1000, 0.189, NNE
D42	CALTRANS-WEST AVENUE	1283 N WEST AVE	AST, CERS HAZ WASTE, SWEEPS UST, HIST UST, CERS...	Higher	1000, 0.189, NNE
D43	WEST AVE	1283 N WEST AVE	HIST UST	Higher	1000, 0.189, NNE
E44	CITY SERVICE LIGHTIN	1310 N CRYSTAL #204	CUPA Listings	Higher	1212, 0.230, NW
E45	SILLA IMPORT EXPORT	1310 N CRYSTAL #103	CUPA Listings	Higher	1212, 0.230, NW
E46	LABOR READY SOUTHWES	1310 N CRYSTAL #101	CUPA Listings	Higher	1212, 0.230, NW
47	VETERINARY SERVICE	1839 W OLIVE	CUPA Listings, HAZNET, HWTS	Higher	1272, 0.241, WNW
48	OLD HIGHWAY 99 CORRI	1203 NORTH MOTEL DRI	US BROWNFIELDS, FINDS	Higher	1598, 0.303, ENE
49	CAL TRANS MAINTENANC	1385 WEST AVE N	LUST, Cortese, CERS	Higher	1706, 0.323, NNE
50	SCHOOL ALTERNATIVE S	HUGHES AND OLIVE AVE	ENVIROSTOR, SCH	Higher	1780, 0.337, West
51	CHEVRON #9-8387	1280 BELMONT	LUST, Cortese, HIST CORTESE, CERS	Higher	1917, 0.363, SSE
52	ARCO #274	1155 BELMONT AVE W	LUST, Cortese, HIST CORTESE, CERS	Higher	2278, 0.431, SSE
53	BETH RAMACHER EDUCAT	650 NORTH HUGHES AVE	ENVIROSTOR, SCH	Higher	2477, 0.469, SW
54	U.P.S.	1601 MCKINLEY AVE W	LUST, Cortese, HIST CORTESE, CERS	Higher	2571, 0.487, NNW
55	CITY OF FRESNO - ROE	890 W BELMONT AVE	LUST, SWEEPS UST, CA FID UST, Cortese, HAZNET,...	Higher	2576, 0.488, SE
56	CRAYCROFT BRICK CO	2301 W BELMONT AVE	ENVIROSTOR, NPDES, CIWQS	Lower	3986, 0.755, WSW

EXECUTIVE SUMMARY

TARGET PROPERTY SEARCH RESULTS

The target property was not listed in any of the databases searched by EDR.

DATABASES WITH NO MAPPED SITES

No mapped sites were found in EDR's search of available ("reasonably ascertainable ") government records either on the target property or within the search radius around the target property for the following databases:

STANDARD ENVIRONMENTAL RECORDS

Federal NPL site list

NPL..... National Priority List
Proposed NPL..... Proposed National Priority List Sites
NPL LIENS..... Federal Superfund Liens

Federal Delisted NPL site list

Delisted NPL..... National Priority List Deletions

Federal CERCLIS list

FEDERAL FACILITY..... Federal Facility Site Information listing
SEMS..... Superfund Enterprise Management System

Federal CERCLIS NFRAP site list

SEMS-ARCHIVE..... Superfund Enterprise Management System Archive

Federal RCRA CORRACTS facilities list

CORRACTS..... Corrective Action Report

Federal RCRA non-CORRACTS TSD facilities list

RCRA-TSDF..... RCRA - Treatment, Storage and Disposal

Federal RCRA generators list

RCRA-SQG..... RCRA - Small Quantity Generators
RCRA-VSQG..... RCRA - Very Small Quantity Generators (Formerly Conditionally Exempt Small Quantity Generators)

Federal institutional controls / engineering controls registries

LUCIS..... Land Use Control Information System
US ENG CONTROLS..... Engineering Controls Sites List

EXECUTIVE SUMMARY

US INST CONTROLS..... Institutional Controls Sites List

Federal ERNS list

ERNS..... Emergency Response Notification System

State- and tribal - equivalent NPL

RESPONSE..... State Response Sites

State and tribal landfill and/or solid waste disposal site lists

SWF/LF..... Solid Waste Information System

State and tribal leaking storage tank lists

INDIAN LUST..... Leaking Underground Storage Tanks on Indian Land

CPS-SLIC..... Statewide SLIC Cases

State and tribal registered storage tank lists

FEMA UST..... Underground Storage Tank Listing

INDIAN UST..... Underground Storage Tanks on Indian Land

State and tribal voluntary cleanup sites

VCP..... Voluntary Cleanup Program Properties

INDIAN VCP..... Voluntary Cleanup Priority Listing

State and tribal Brownfields sites

BROWNFIELDS..... Considered Brownfields Sites Listing

ADDITIONAL ENVIRONMENTAL RECORDS

Local Lists of Landfill / Solid Waste Disposal Sites

WMUDS/SWAT..... Waste Management Unit Database

SWRCY..... Recycler Database

HAULERS..... Registered Waste Tire Haulers Listing

INDIAN ODI..... Report on the Status of Open Dumps on Indian Lands

ODI..... Open Dump Inventory

DEBRIS REGION 9..... Torres Martinez Reservation Illegal Dump Site Locations

IHS OPEN DUMPS..... Open Dumps on Indian Land

Local Lists of Hazardous waste / Contaminated Sites

US HIST CDL..... Delisted National Clandestine Laboratory Register

HIST Cal-Sites..... Historical Calsites Database

SCH..... School Property Evaluation Program

CDL..... Clandestine Drug Labs

Toxic Pits..... Toxic Pits Cleanup Act Sites

US CDL..... National Clandestine Laboratory Register

PFAS..... PFAS Contamination Site Location Listing

EXECUTIVE SUMMARY

Local Land Records

LIENS..... Environmental Liens Listing
LIENS 2..... CERCLA Lien Information
DEED..... Deed Restriction Listing

Records of Emergency Release Reports

HMIRS..... Hazardous Materials Information Reporting System
CHMIRS..... California Hazardous Material Incident Report System
LDS..... Land Disposal Sites Listing
MCS..... Military Cleanup Sites Listing
SPILLS 90..... SPILLS 90 data from FirstSearch

Other Ascertainable Records

FUDS..... Formerly Used Defense Sites
DOD..... Department of Defense Sites
SCRD DRYCLEANERS..... State Coalition for Remediation of Drycleaners Listing
US FIN ASSUR..... Financial Assurance Information
EPA WATCH LIST..... EPA WATCH LIST
2020 COR ACTION..... 2020 Corrective Action Program List
TSCA..... Toxic Substances Control Act
TRIS..... Toxic Chemical Release Inventory System
SSTS..... Section 7 Tracking Systems
ROD..... Records Of Decision
RMP..... Risk Management Plans
RAATS..... RCRA Administrative Action Tracking System
PRP..... Potentially Responsible Parties
PADS..... PCB Activity Database System
ICIS..... Integrated Compliance Information System
FTTS..... FIFRA/ TSCA Tracking System - FIFRA (Federal Insecticide, Fungicide, & Rodenticide Act)/TSCA (Toxic Substances Control Act)
MLTS..... Material Licensing Tracking System
COAL ASH DOE..... Steam-Electric Plant Operation Data
COAL ASH EPA..... Coal Combustion Residues Surface Impoundments List
PCB TRANSFORMER..... PCB Transformer Registration Database
RADINFO..... Radiation Information Database
HIST FTTS..... FIFRA/TSCA Tracking System Administrative Case Listing
DOT OPS..... Incident and Accident Data
CONSENT..... Superfund (CERCLA) Consent Decrees
INDIAN RESERV..... Indian Reservations
FUSRAP..... Formerly Utilized Sites Remedial Action Program
UMTRA..... Uranium Mill Tailings Sites
LEAD SMELTERS..... Lead Smelter Sites
US AIRS..... Aerometric Information Retrieval System Facility Subsystem
US MINES..... Mines Master Index File
ABANDONED MINES..... Abandoned Mines
FINDS..... Facility Index System/Facility Registry System
UXO..... Unexploded Ordnance Sites
ECHO..... Enforcement & Compliance History Information
DOCKET HWC..... Hazardous Waste Compliance Docket Listing
FUELS PROGRAM..... EPA Fuels Program Registered Listing
CA BOND EXP. PLAN..... Bond Expenditure Plan

EXECUTIVE SUMMARY

DRYCLEANERS.....	Cleaner Facilities
EMI.....	Emissions Inventory Data
ENF.....	Enforcement Action Listing
Financial Assurance.....	Financial Assurance Information Listing
HAZNET.....	Facility and Manifest Data
ICE.....	ICE
HWP.....	EnviroStor Permitted Facilities Listing
HWT.....	Registered Hazardous Waste Transporter Database
MINES.....	Mines Site Location Listing
MWMP.....	Medical Waste Management Program Listing
NPDES.....	NPDES Permits Listing
PEST LIC.....	Pesticide Regulation Licenses Listing
PROC.....	Certified Processors Database
Notify 65.....	Proposition 65 Records
UIC.....	UIC Listing
UIC GEO.....	UIC GEO (GEOTRACKER)
WASTEWATER PITS.....	Oil Wastewater Pits Listing
WDS.....	Waste Discharge System
WIP.....	Well Investigation Program Case List
MILITARY PRIV SITES.....	MILITARY PRIV SITES (GEOTRACKER)
PROJECT.....	PROJECT (GEOTRACKER)
WDR.....	Waste Discharge Requirements Listing
CIWQS.....	California Integrated Water Quality System
CERS.....	CERS
NON-CASE INFO.....	NON-CASE INFO (GEOTRACKER)
OTHER OIL GAS.....	OTHER OIL & GAS (GEOTRACKER)
PROD WATER PONDS.....	PROD WATER PONDS (GEOTRACKER)
SAMPLING POINT.....	SAMPLING POINT (GEOTRACKER)
WELL STIM PROJ.....	Well Stimulation Project (GEOTRACKER)
MINES MRDS.....	Mineral Resources Data System
HWTS.....	Hazardous Waste Tracking System

EDR HIGH RISK HISTORICAL RECORDS

EDR Exclusive Records

EDR MGP.....	EDR Proprietary Manufactured Gas Plants
EDR Hist Cleaner.....	EDR Exclusive Historical Cleaners

EDR RECOVERED GOVERNMENT ARCHIVES

Exclusive Recovered Govt. Archives

RGA LF.....	Recovered Government Archive Solid Waste Facilities List
RGA LUST.....	Recovered Government Archive Leaking Underground Storage Tank

SURROUNDING SITES: SEARCH RESULTS

Surrounding sites were identified in the following databases.

Elevations have been determined from the USGS Digital Elevation Model and should be evaluated on a relative (not an absolute) basis. Relative elevation information between sites of close proximity should be field verified. Sites with an elevation equal to or higher than the target property have been differentiated below from sites with an elevation lower than the target property.

Page numbers and map identification numbers refer to the EDR Radius Map report where detailed data on individual sites can be reviewed.

Sites listed in ***bold italics*** are in multiple databases.

Unmappable (orphan) sites are not considered in the foregoing analysis.

EXECUTIVE SUMMARY

STANDARD ENVIRONMENTAL RECORDS

Federal RCRA generators list

RCRA-LQG: RCRAInfo is EPA's comprehensive information system, providing access to data supporting the Resource Conservation and Recovery Act (RCRA) of 1976 and the Hazardous and Solid Waste Amendments (HSWA) of 1984. The database includes selective information on sites which generate, transport, store, treat and/or dispose of hazardous waste as defined by the Resource Conservation and Recovery Act (RCRA). Large quantity generators (LQGs) generate over 1,000 kilograms (kg) of hazardous waste, or over 1 kg of acutely hazardous waste per month.

A review of the RCRA-LQG list, as provided by EDR, and dated 06/15/2020 has revealed that there is 1 RCRA-LQG site within approximately 0.25 miles of the target property.

<u>Equal/Higher Elevation</u>	<u>Address</u>	<u>Direction / Distance</u>	<u>Map ID</u>	<u>Page</u>
CALTRANS D6 MAINTENA EPA ID:: CAD981459209	1283 N WEST AVE	NNE 1/8 - 1/4 (0.189 mi.)	D41	95

State- and tribal - equivalent CERCLIS

ENVIROSTOR: The Department of Toxic Substances Control's (DTSC's) Site Mitigation and Brownfields Reuse Program's (SMBRP's) EnviroStor database identifies sites that have known contamination or sites for which there may be reasons to investigate further. The database includes the following site types: Federal Superfund sites (National Priorities List (NPL)); State Response, including Military Facilities and State Superfund; Voluntary Cleanup; and School sites. EnviroStor provides similar information to the information that was available in CalSites, and provides additional site information, including, but not limited to, identification of formerly-contaminated properties that have been released for reuse, properties where environmental deed restrictions have been recorded to prevent inappropriate land uses, and risk characterization information that is used to assess potential impacts to public health and the environment at contaminated sites.

A review of the ENVIROSTOR list, as provided by EDR, and dated 04/27/2020 has revealed that there are 3 ENVIROSTOR sites within approximately 1 mile of the target property.

<u>Equal/Higher Elevation</u>	<u>Address</u>	<u>Direction / Distance</u>	<u>Map ID</u>	<u>Page</u>
SCHOOL ALTERNATIVE S Facility Id: 60000201 Status: Inactive - Needs Evaluation	HUGHES AND OLIVE AVE	W 1/4 - 1/2 (0.337 mi.)	50	117
BETH RAMACHER EDUCAT Facility Id: 10000003 Status: No Action Required	650 NORTH HUGHES AVE	SW 1/4 - 1/2 (0.469 mi.)	53	124
<u>Lower Elevation</u>	<u>Address</u>	<u>Direction / Distance</u>	<u>Map ID</u>	<u>Page</u>
GRAYCROFT BRICK CO Facility Id: 10320022 Status: Refer: Other Agency	2301 W BELMONT AVE	WSW 1/2 - 1 (0.755 mi.)	56	138

EXECUTIVE SUMMARY

State and tribal leaking storage tank lists

LUST: Leaking Underground Storage Tank (LUST) Sites included in GeoTracker. GeoTracker is the Water Boards data management system for sites that impact, or have the potential to impact, water quality in California, with emphasis on groundwater.

A review of the LUST list, as provided by EDR, has revealed that there are 7 LUST sites within approximately 0.5 miles of the target property.

<u>Equal/Higher Elevation</u>	<u>Address</u>	<u>Direction / Distance</u>	<u>Map ID</u>	<u>Page</u>
DAVE'S EXXON Database: LUST REG 5, Date of Government Version: 07/01/2008 Database: LUST, Date of Government Version: 06/08/2020 Status: Completed - Case Closed Status: Remedial action (cleanup) Underway Global Id: T0601900513	1703 OLIVE	WNW 1/8 - 1/4 (0.139 mi.)	C33	64
DEPT OF TRANSPORTATI Database: LUST REG 5, Date of Government Version: 07/01/2008 Database: LUST, Date of Government Version: 06/08/2020 Status: Completed - Case Closed Status: Case Closed Global Id: T0601900017	1283 WEST AVE N	NNE 1/8 - 1/4 (0.170 mi.)	D39	90
CAL TRANS MAINTENANC Database: LUST REG 5, Date of Government Version: 07/01/2008 Database: LUST, Date of Government Version: 06/08/2020 Status: Completed - Case Closed Status: Leak being confirmed Global Id: T0601900168	1385 WEST AVE N	NNE 1/4 - 1/2 (0.323 mi.)	49	113
CHEVRON #9-8387 Database: LUST REG 5, Date of Government Version: 07/01/2008 Database: LUST, Date of Government Version: 06/08/2020 Status: Completed - Case Closed Status: Case Closed Global Id: T0601900241	1280 BELMONT	SSE 1/4 - 1/2 (0.363 mi.)	51	120
ARCO #274 Database: LUST REG 5, Date of Government Version: 07/01/2008 Database: LUST, Date of Government Version: 06/08/2020 Status: Completed - Case Closed Status: Case Closed Global Id: T0601900152	1155 BELMONT AVE W	SSE 1/4 - 1/2 (0.431 mi.)	52	122
U.P.S. Database: LUST REG 5, Date of Government Version: 07/01/2008 Database: LUST, Date of Government Version: 06/08/2020 Status: Completed - Case Closed Status: Case Closed Global Id: T0601900090	1601 MCKINLEY AVE W	NNW 1/4 - 1/2 (0.487 mi.)	54	127
CITY OF FRESNO - ROE Database: LUST REG 5, Date of Government Version: 07/01/2008 Database: LUST, Date of Government Version: 06/08/2020 Status: Completed - Case Closed Status: Preliminary site assessment underway Global Id: T0601900581	890 W BELMONT AVE	SE 1/4 - 1/2 (0.488 mi.)	55	129

EXECUTIVE SUMMARY

State and tribal registered storage tank lists

UST: The Underground Storage Tank database contains registered USTs. USTs are regulated under Subtitle I of the Resource Conservation and Recovery Act (RCRA). The data come from the State Water Resources Control Board's Hazardous Substance Storage Container Database.

A review of the UST list, as provided by EDR, has revealed that there are 5 UST sites within approximately 0.25 miles of the target property.

<u>Equal/Higher Elevation</u>	<u>Address</u>	<u>Direction / Distance</u>	<u>Map ID</u>	<u>Page</u>
CHEVRON #96329* Database: UST, Date of Government Version: 06/08/2020 Facility Id: FA0269281	1459 W OLIVE AVE	NNW 0 - 1/8 (0.025 mi.)	A3	11
FAST N ESY #17 Database: UST, Date of Government Version: 06/08/2020 Facility Id: FA0170653	1135 N PARKWAY DR	WNW 0 - 1/8 (0.108 mi.)	C25	43
PARKWAY 76 Database: UST, Date of Government Version: 06/08/2020 Facility Id: FA0170653	1135 PARKWAY DR N	WNW 0 - 1/8 (0.108 mi.)	C27	58
KWIK SERVE Database: UST, Date of Government Version: 06/08/2020 Facility Id: FA0274086	1680 OLIVE AVE W	WNW 1/8 - 1/4 (0.131 mi.)	C28	58
FAST N ESY #29 Database: UST, Date of Government Version: 06/08/2020 Facility Id: FA0276509	1703 W OLIVE AVE	WNW 1/8 - 1/4 (0.139 mi.)	C35	76

AST: A listing of aboveground storage tank petroleum storage tank locations.

A review of the AST list, as provided by EDR, has revealed that there are 2 AST sites within approximately 0.25 miles of the target property.

<u>Equal/Higher Elevation</u>	<u>Address</u>	<u>Direction / Distance</u>	<u>Map ID</u>	<u>Page</u>
435 FRESNO AREA Database: AST, Date of Government Version: 07/06/2016	1382 WEST OLIVE AVEN	N 0 - 1/8 (0.038 mi.)	A13	30
CALTRANS-WEST AVENUE Database: AST, Date of Government Version: 07/06/2016	1283 N WEST AVE	NNE 1/8 - 1/4 (0.189 mi.)	D42	97

ADDITIONAL ENVIRONMENTAL RECORDS

Local Brownfield lists

US BROWNFIELDS: The EPA's listing of Brownfields properties from the Cleanups in My Community program, which provides information on Brownfields properties for which information is reported back to EPA, as well as areas served by Brownfields grant programs.

A review of the US BROWNFIELDS list, as provided by EDR, and dated 06/01/2020 has revealed that there

EXECUTIVE SUMMARY

is 1 US BROWNFIELDS site within approximately 0.5 miles of the target property.

<u>Equal/Higher Elevation</u>	<u>Address</u>	<u>Direction / Distance</u>	<u>Map ID</u>	<u>Page</u>
OLD HIGHWAY 99 CORRI ACRES property ID: 159042 Cleanup Completion Date: -	1203 NORTH MOTEL DRI	ENE 1/4 - 1/2 (0.303 mi.)	48	110

Local Lists of Hazardous waste / Contaminated Sites

CERS HAZ WASTE: List of sites in the California Environmental Protection Agency (CalEPA) Regulated Site Portal which fall under the Hazardous Chemical Management, Hazardous Waste Onsite Treatment, Household Hazardous Waste Collection, Hazardous Waste Generator, and RCRA LQ HW Generator programs.

A review of the CERS HAZ WASTE list, as provided by EDR, and dated 04/20/2020 has revealed that there is 1 CERS HAZ WASTE site within approximately 0.25 miles of the target property.

<u>Equal/Higher Elevation</u>	<u>Address</u>	<u>Direction / Distance</u>	<u>Map ID</u>	<u>Page</u>
CALTRANS-WEST AVENUE	1283 N WEST AVE	NNE 1/8 - 1/4 (0.189 mi.)	D42	97

Local Lists of Registered Storage Tanks

SWEEPS UST: Statewide Environmental Evaluation and Planning System. This underground storage tank listing was updated and maintained by a company contacted by the SWRCB in the early 1990's. The listing is no longer updated or maintained. The local agency is the contact for more information on a site on the SWEEPS list.

A review of the SWEEPS UST list, as provided by EDR, and dated 06/01/1994 has revealed that there are 6 SWEEPS UST sites within approximately 0.25 miles of the target property.

<u>Equal/Higher Elevation</u>	<u>Address</u>	<u>Direction / Distance</u>	<u>Map ID</u>	<u>Page</u>
WARREN MCGUIRE CHEVR Status: A Tank Status: A Comp Number: 62873	1459 W OLIVE AVE	NNW 0 - 1/8 (0.025 mi.)	A6	18
CALIFORNIA HIGHWAY P Status: A Tank Status: A Comp Number: 17961	1382 W OLIVE AVE	N 0 - 1/8 (0.038 mi.)	A8	20
UNOCAL # 5413 Status: A Tank Status: A Comp Number: 31168	1135 N PARKWAY DR	WNW 0 - 1/8 (0.108 mi.)	C24	42
A&A TEXACO Status: A Tank Status: A Comp Number: 39284	1680 W OLIVE AVE	WNW 1/8 - 1/4 (0.135 mi.)	C32	60
CUTTIE BROTHERS Status: A	1703 W OLIVE	WNW 1/8 - 1/4 (0.139 mi.)	C37	87

EXECUTIVE SUMMARY

Tank Status: A
Comp Number: 3448

CALTRANS-WEST AVENUE	1283 N WEST AVE	NNE 1/8 - 1/4 (0.189 mi.)	D42	97
Status: A				
Tank Status: A				
Comp Number: 68068				

HIST UST: Historical UST Registered Database.

A review of the HIST UST list, as provided by EDR, and dated 10/15/1990 has revealed that there are 10 HIST UST sites within approximately 0.25 miles of the target property.

<u>Equal/Higher Elevation</u>	<u>Address</u>	<u>Direction / Distance</u>	<u>Map ID</u>	<u>Page</u>
96329 Facility Id: 00000062873	1459 W OLIVE AVE	NNW 0 - 1/8 (0.025 mi.)	A1	9
FRED NUNEZ 14-047	1580 W OLIVE	NNW 0 - 1/8 (0.033 mi.)	A7	20
CALIFORNIA HIGHWAY P	1382 WEST OLIVE AVE	N 0 - 1/8 (0.038 mi.)	A9	21
CALIFORNIA HIGHWAY P Facility Id: 00000017961	1382 W OLIVE AVE	N 0 - 1/8 (0.038 mi.)	A11	27
UNION OIL SS# 5413 Facility Id: 00000031168	1135 N PARKWAY DR	WNW 0 - 1/8 (0.108 mi.)	C22	40
FAST N ESY #17	1135 N PARKWAY DR	WNW 0 - 1/8 (0.108 mi.)	C26	44
A&A TEXACO	1680 W OLIVE AVE	WNW 1/8 - 1/4 (0.135 mi.)	C32	60
Facility Id: 00000039284				
TONYS EXXON Facility Id: 00000003448	1703 W OLIVE	WNW 1/8 - 1/4 (0.139 mi.)	C38	89
CALTRANS-WEST AVENUE	1283 N WEST AVE	NNE 1/8 - 1/4 (0.189 mi.)	D42	97
WEST AVE Facility Id: 00000068068	1283 N WEST AVE	NNE 1/8 - 1/4 (0.189 mi.)	D43	106

CERS TANKS: List of sites in the California Environmental Protection Agency (CalEPA) Regulated Site Portal which fall under the Aboveground Petroleum Storage and Underground Storage Tank regulatory programs.

A review of the CERS TANKS list, as provided by EDR, and dated 04/20/2020 has revealed that there are 4 CERS TANKS sites within approximately 0.25 miles of the target property.

<u>Equal/Higher Elevation</u>	<u>Address</u>	<u>Direction / Distance</u>	<u>Map ID</u>	<u>Page</u>
CHEVRON #96329*	1459 W OLIVE AVE	NNW 0 - 1/8 (0.025 mi.)	A5	12
FAST N ESY #17	1135 N PARKWAY DR	WNW 0 - 1/8 (0.108 mi.)	C26	44
FAST N ESY #29	1703 W OLIVE AVE	WNW 1/8 - 1/4 (0.139 mi.)	C36	76
CALTRANS-WEST AVENUE	1283 N WEST AVE	NNE 1/8 - 1/4 (0.189 mi.)	D42	97

CA FID UST: The Facility Inventory Database contains active and inactive underground storage tank locations. The source is the State Water Resource Control Board.

A review of the CA FID UST list, as provided by EDR, and dated 10/31/1994 has revealed that there are 6 CA FID UST sites within approximately 0.25 miles of the target property.

EXECUTIVE SUMMARY

<u>Equal/Higher Elevation</u>	<u>Address</u>	<u>Direction / Distance</u>	<u>Map ID</u>	<u>Page</u>
WARREN MCGUIRE CHEVR Facility Id: 10003132 Status: A	1459 W OLIVE AVE	NNW 0 - 1/8 (0.025 mi.)	A6	18
CALIFORNIA HIGHWAY P Facility Id: 10003319 Status: A	1382 W OLIVE AVE	N 0 - 1/8 (0.038 mi.)	A8	20
UNOCAL # 5413 Facility Id: 10002836 Status: A	1135 N PARKWAY DR	WNW 0 - 1/8 (0.108 mi.)	C24	42
MOBIL OIL Facility Id: 10007014 Status: A	1680 W OLIVE	WNW 1/8 - 1/4 (0.135 mi.)	C31	60
CUTTIE BROTHERS Facility Id: 10004032 Status: A	1703 W OLIVE	WNW 1/8 - 1/4 (0.139 mi.)	C37	87
CALTRANS-WEST AVENUE Facility Id: 10001819 Status: A	1283 N WEST AVE	NNE 1/8 - 1/4 (0.189 mi.)	D42	97

Other Ascertainable Records

RCRA NonGen / NLR: RCRAInfo is EPA's comprehensive information system, providing access to data supporting the Resource Conservation and Recovery Act (RCRA) of 1976 and the Hazardous and Solid Waste Amendments (HSWA) of 1984. The database includes selective information on sites which generate, transport, store, treat and/or dispose of hazardous waste as defined by the Resource Conservation and Recovery Act (RCRA). Non-Generators do not presently generate hazardous waste.

A review of the RCRA NonGen / NLR list, as provided by EDR, and dated 06/15/2020 has revealed that there are 4 RCRA NonGen / NLR sites within approximately 0.25 miles of the target property.

<u>Equal/Higher Elevation</u>	<u>Address</u>	<u>Direction / Distance</u>	<u>Map ID</u>	<u>Page</u>
CALIFORNIA HIGHWAY P EPA ID:: CAL000040219	1382 W OLIVE AVE	N 0 - 1/8 (0.038 mi.)	A12	28
CALTRANS D6 FACILITI EPA ID:: CAL000279713	1352 W OLIVE AVE	NNE 0 - 1/8 (0.042 mi.)	A15	32
CALTRANS DISTRICT 6 EPA ID:: CAD980895577	1352 W OLIVE AVE	NNE 0 - 1/8 (0.042 mi.)	A16	34
SIERRA INN EPA ID:: CAC003058618	949 N PARKWAY DR #26	S 0 - 1/8 (0.080 mi.)	B20	38

Cortese: The sites for the list are designated by the State Water Resource Control Board (LUST), the Integrated Waste Board (SWF/LS), and the Department of Toxic Substances Control (Cal-Sites).

A review of the Cortese list, as provided by EDR, and dated 06/22/2020 has revealed that there are 7 Cortese sites within approximately 0.5 miles of the target property.

EXECUTIVE SUMMARY

<u>Equal/Higher Elevation</u>	<u>Address</u>	<u>Direction / Distance</u>	<u>Map ID</u>	<u>Page</u>
DAVE'S EXXON Cleanup Status: COMPLETED - CASE CLOSED	1703 OLIVE	WNW 1/8 - 1/4 (0.139 mi.)	C33	64
DEPT OF TRANSPORTATI Cleanup Status: COMPLETED - CASE CLOSED	1283 WEST AVE N	NNE 1/8 - 1/4 (0.170 mi.)	D39	90
CAL TRANS MAINTENANC Cleanup Status: COMPLETED - CASE CLOSED	1385 WEST AVE N	NNE 1/4 - 1/2 (0.323 mi.)	49	113
CHEVRON #9-8387 Cleanup Status: COMPLETED - CASE CLOSED	1280 BELMONT	SSE 1/4 - 1/2 (0.363 mi.)	51	120
ARCO #274 Cleanup Status: COMPLETED - CASE CLOSED	1155 BELMONT AVE W	SSE 1/4 - 1/2 (0.431 mi.)	52	122
U.P.S. Cleanup Status: COMPLETED - CASE CLOSED	1601 MCKINLEY AVE W	NNW 1/4 - 1/2 (0.487 mi.)	54	127
CITY OF FRESNO - ROE Cleanup Status: COMPLETED - CASE CLOSED	890 W BELMONT AVE	SE 1/4 - 1/2 (0.488 mi.)	55	129

CUPA Listings: A listing of sites included in the county's Certified Unified Program Agency database. California's Secretary for Environmental Protection established the unified hazardous materials and hazardous waste regulatory program as required by chapter 6.11 of the California Health and Safety Code. The Unified Program consolidates the administration, permits, inspections, and enforcement activities.

A review of the CUPA Listings list, as provided by EDR, has revealed that there are 17 CUPA Listings sites within approximately 0.25 miles of the target property.

<u>Equal/Higher Elevation</u>	<u>Address</u>	<u>Direction / Distance</u>	<u>Map ID</u>	<u>Page</u>
CHEVRON #96329* Database: CUPA FRESNO, Date of Government Version: 06/30/2020 Facility Id: FA0269281	1459 W OLIVE AVE	NNW 0 - 1/8 (0.025 mi.)	A4	11
CALIFORNIA HIGHWAY P Database: CUPA FRESNO, Date of Government Version: 06/30/2020 Facility Id: FA0170194	1382 W OLIVE AVE	N 0 - 1/8 (0.038 mi.)	A10	22
CALTRANS-DISTRICT 6 Database: CUPA FRESNO, Date of Government Version: 06/30/2020 Facility Id: FA0270995	1352 W OLIVE AVE	NNE 0 - 1/8 (0.042 mi.)	A14	31
PRIVATE RESIDENCE Database: CUPA FRESNO, Date of Government Version: 06/30/2020 Facility Id: FA0266702	1037 N WEST	E 0 - 1/8 (0.049 mi.)	18	37
T-MOBILE WEST CORP S Database: CUPA FRESNO, Date of Government Version: 06/30/2020 Facility Id: FA0278935	959 N PARKWAY DR	SSW 0 - 1/8 (0.062 mi.)	B19	37
CALTRANS Database: CUPA FRESNO, Date of Government Version: 06/30/2020 Facility Id: FA0275739	1250 W OLIVE	NE 0 - 1/8 (0.102 mi.)	21	40
FAST N ESY #17 Database: CUPA FRESNO, Date of Government Version: 06/30/2020 Facility Id: FA0170653	1135 N PARKWAY DR	WNW 0 - 1/8 (0.108 mi.)	C26	44
OLIVE & 99 TOWER Database: CUPA FRESNO, Date of Government Version: 06/30/2020	1680 W OLIVE AVE	WNW 1/8 - 1/4 (0.135 mi.)	C29	59

EXECUTIVE SUMMARY

Facility Id: FA0278072				
FAST N ESY #26	1680 W OLIVE AVE	WNW 1/8 - 1/4 (0.135 mi.)	C30	59
Database: CUPA FRESNO, Date of Government Version: 06/30/2020				
Facility Id: FA0274086				
B&R MINI MART	1703 W OLIVE AVE	WNW 1/8 - 1/4 (0.139 mi.)	C34	75
Database: CUPA FRESNO, Date of Government Version: 06/30/2020				
Facility Id: FA0170205				
FAST N ESY #29	1703 W OLIVE AVE	WNW 1/8 - 1/4 (0.139 mi.)	C36	76
Database: CUPA FRESNO, Date of Government Version: 06/30/2020				
Facility Id: FA0276509				
MCDONALD'S #5487	1718 W OLIVE AVE	WNW 1/8 - 1/4 (0.175 mi.)	40	92
Database: CUPA FRESNO, Date of Government Version: 06/30/2020				
Facility Id: FA0000984				
CALTRANS-WEST AVENUE	1283 N WEST AVE	NNE 1/8 - 1/4 (0.189 mi.)	D42	97
Database: CUPA FRESNO, Date of Government Version: 06/30/2020				
Facility Id: FA0170438				
CITY SERVICE LIGHTIN	1310 N CRYSTAL #204	NW 1/8 - 1/4 (0.230 mi.)	E44	107
Database: CUPA FRESNO, Date of Government Version: 06/30/2020				
Facility Id: FA0279652				
SILLA IMPORT EXPORT	1310 N CRYSTAL #103	NW 1/8 - 1/4 (0.230 mi.)	E45	107
Database: CUPA FRESNO, Date of Government Version: 06/30/2020				
Facility Id: FA0279618				
LABOR READY SOUTHWES	1310 N CRYSTAL #101	NW 1/8 - 1/4 (0.230 mi.)	E46	107
Database: CUPA FRESNO, Date of Government Version: 06/30/2020				
Facility Id: FA0271778				
VETERINARY SERVICE	1839 W OLIVE	WNW 1/8 - 1/4 (0.241 mi.)	47	108
Database: CUPA FRESNO, Date of Government Version: 06/30/2020				
Facility Id: FA0272075				

HIST CORTESE: The sites for the list are designated by the State Water Resource Control Board [LUST], the Integrated Waste Board [SWF/LS], and the Department of Toxic Substances Control [CALSTITES]. This listing is no longer updated by the state agency.

A review of the HIST CORTESE list, as provided by EDR, and dated 04/01/2001 has revealed that there are 6 HIST CORTESE sites within approximately 0.5 miles of the target property.

<u>Equal/Higher Elevation</u>	<u>Address</u>	<u>Direction / Distance</u>	<u>Map ID</u>	<u>Page</u>
DAVE'S EXXON Reg Id: 5T10000530	1703 OLIVE	WNW 1/8 - 1/4 (0.139 mi.)	C33	64
DEPT OF TRANSPORTATI Reg Id: 5T10000017	1283 WEST AVE N	NNE 1/8 - 1/4 (0.170 mi.)	D39	90
CHEVRON #9-8387 Reg Id: 5T10000243	1280 BELMONT	SSE 1/4 - 1/2 (0.363 mi.)	51	120
ARCO #274 Reg Id: 5T10000154	1155 BELMONT AVE W	SSE 1/4 - 1/2 (0.431 mi.)	52	122
U.P.S. Reg Id: 5T10000091	1601 MCKINLEY AVE W	NNW 1/4 - 1/2 (0.487 mi.)	54	127
CITY OF FRESNO - ROE	890 W BELMONT AVE	SE 1/4 - 1/2 (0.488 mi.)	55	129

EXECUTIVE SUMMARY

Reg Id: 5T10000601

EDR HIGH RISK HISTORICAL RECORDS

EDR Exclusive Records

EDR Hist Auto: EDR has searched selected national collections of business directories and has collected listings of potential gas station/filling station/service station sites that were available to EDR researchers. EDR's review was limited to those categories of sources that might, in EDR's opinion, include gas station/filling station/service station establishments. The categories reviewed included, but were not limited to gas, gas station, gasoline station, filling station, auto, automobile repair, auto service station, service station, etc. This database falls within a category of information EDR classifies as "High Risk Historical Records", or HRHR. EDR's HRHR effort presents unique and sometimes proprietary data about past sites and operations that typically create environmental concerns, but may not show up in current government records searches.

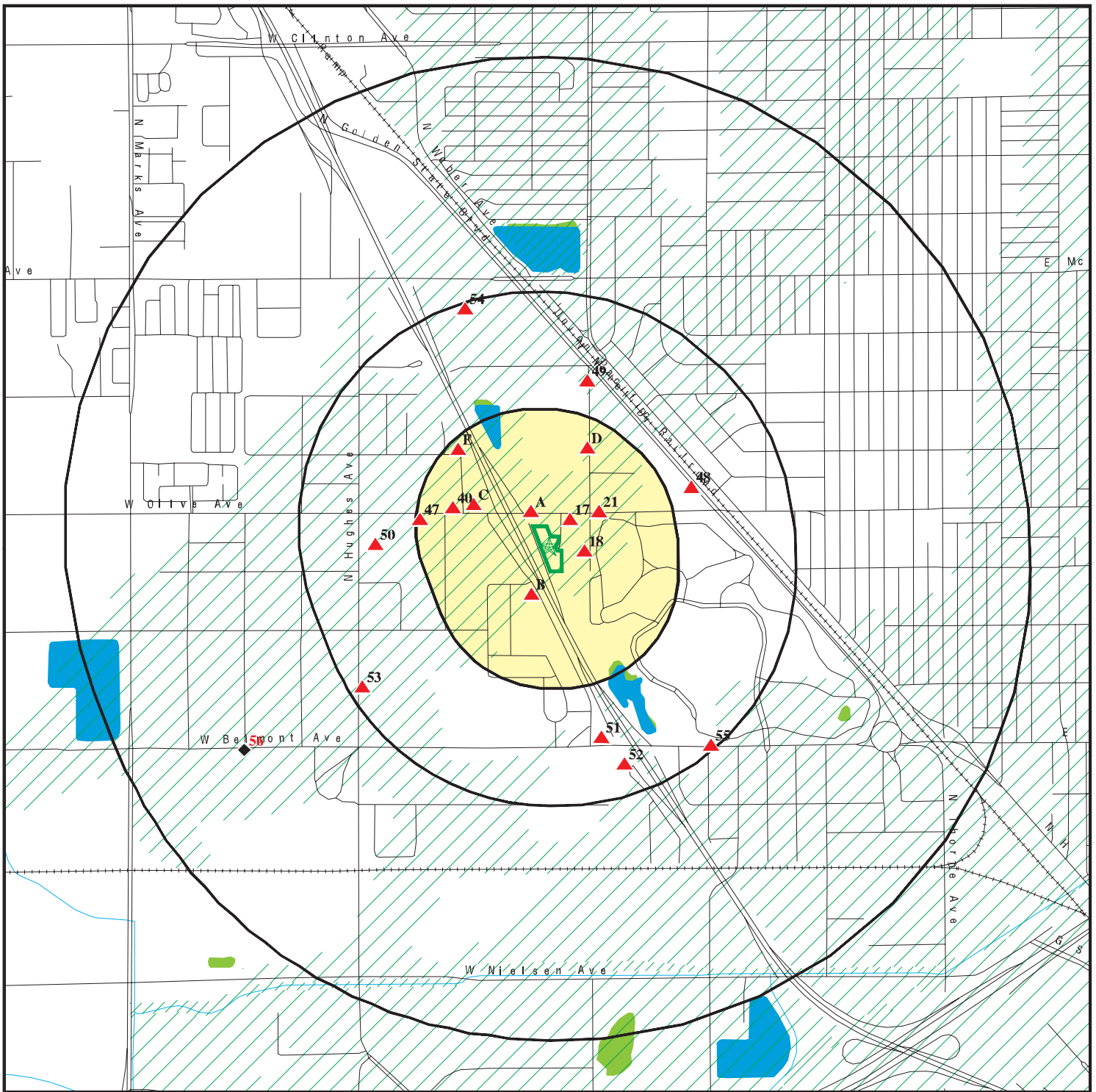
A review of the EDR Hist Auto list, as provided by EDR, has revealed that there are 3 EDR Hist Auto sites within approximately 0.125 miles of the target property.

<u>Equal/Higher Elevation</u>	<u>Address</u>	<u>Direction / Distance</u>	<u>Map ID</u>	<u>Page</u>
MAGUIRE S CHEVRON SE	1459 W OLIVE AV	NNW 0 - 1/8 (0.025 mi.)	A2	10
FIM S SHELL SERVICE	1365 W OLIVE AV	NE 0 - 1/8 (0.045 mi.)	17	37
PARKWAY UNION SERVIC	1135 N PARKWAY DR	WNW 0 - 1/8 (0.108 mi.)	C23	41

EXECUTIVE SUMMARY

There were no unmapped sites in this report.

OVERVIEW MAP - 6203802.2S



Target Property

Sites at elevations higher than or equal to the target property

Sites at elevations lower than the target property

Manufactured Gas Plants

National Priority List Sites

Dept. Defense Sites

Indian Reservations BIA

Special Flood Hazard Area (1%)

0.2% Annual Chance Flood Hazard

National Wetland Inventory

State Wetlands

Areas of Concern

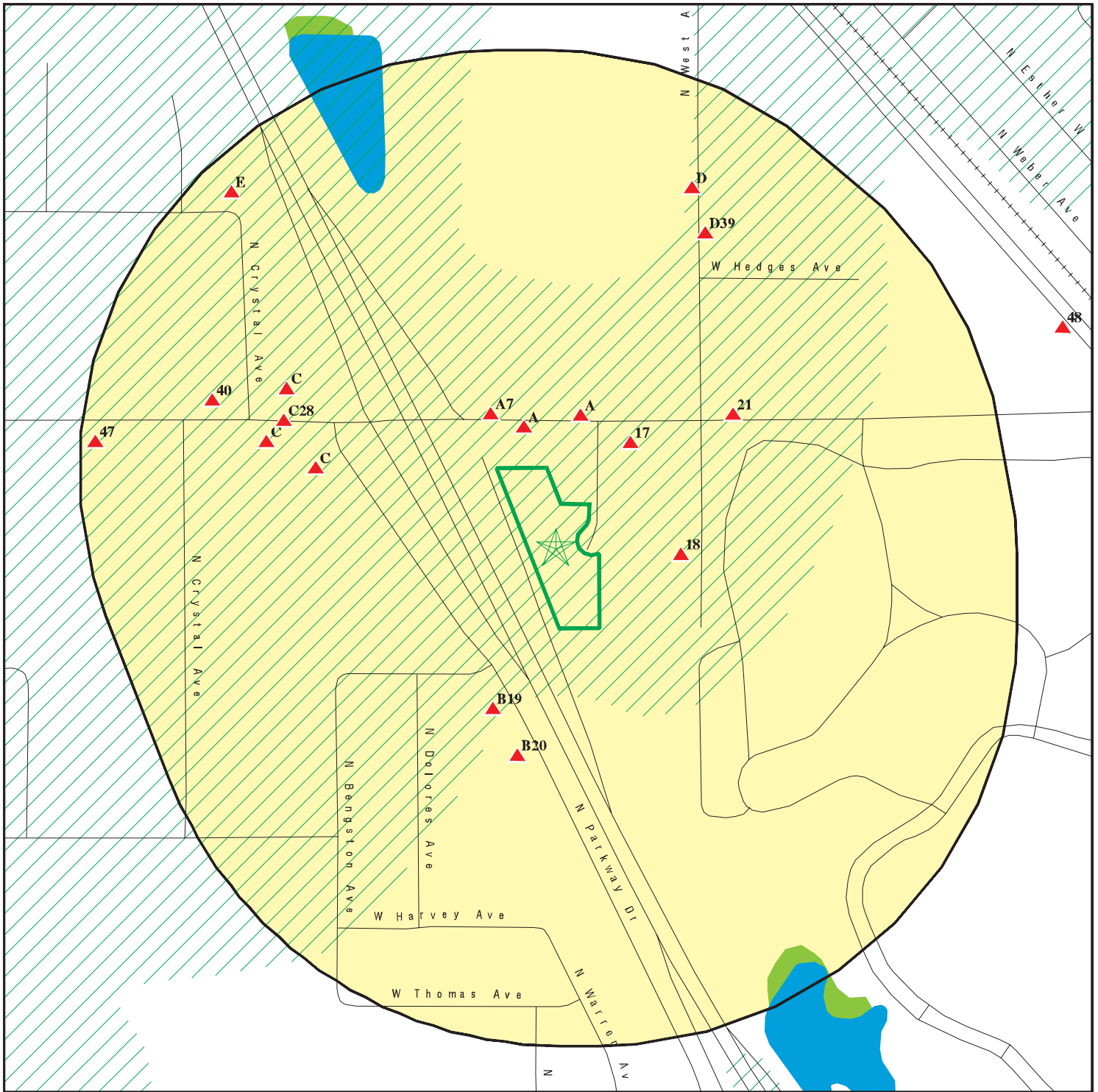









This report includes Interactive Map Layers to display and/or hide map information. The legend includes only those icons for the default map view.







SITE NAME: Parkside Inn Property
 ADDRESS: 1415 West Olive Avenue
 Fresno CA 93728
 LAT/LONG: 36.756353 / 119.828228

CLIENT: Krazan & Associates, Inc.
 CONTACT: Patrick Sauls
 INQUIRY #: 6203802.2s
 DATE: September 24, 2020 1:53 pm

DETAIL MAP - 6203802.2S



-  Target Property
-  Sites at elevations higher than or equal to the target property
-  Sites at elevations lower than the target property
-  Manufactured Gas Plants
-  Sensitive Receptors
-  National Priority List Sites
-  Dept. Defense Sites

-  Indian Reservations BIA
-  Special Flood Hazard Area (1%)
-  0.2% Annual Chance Flood Hazard
-  National Wetland Inventory
-  State Wetlands
-  Areas of Concern

This report includes Interactive Map Layers to display and/or hide map information. The legend includes only those icons for the default map view.

<p>SITE NAME: Parkside Inn Property ADDRESS: 1415 West Olive Avenue Fresno CA 93728 LAT/LONG: 36.756353 / 119.828228</p>	<p>CLIENT: Krazan & Associates, Inc. CONTACT: Patrick Sauls INQUIRY #: 6203802.2s DATE: September 24, 2020 1:57 pm</p>
--	---

MAP FINDINGS SUMMARY

Database	Search Distance (Miles)	Target Property	< 1/8	1/8 - 1/4	1/4 - 1/2	1/2 - 1	> 1	Total Plotted
STANDARD ENVIRONMENTAL RECORDS								
<i>Federal NPL site list</i>								
NPL	1.000		0	0	0	0	NR	0
Proposed NPL	1.000		0	0	0	0	NR	0
NPL LIENS	1.000		0	0	0	0	NR	0
<i>Federal Delisted NPL site list</i>								
Delisted NPL	1.000		0	0	0	0	NR	0
<i>Federal CERCLIS list</i>								
FEDERAL FACILITY	0.500		0	0	0	NR	NR	0
SEMS	0.500		0	0	0	NR	NR	0
<i>Federal CERCLIS NFRAP site list</i>								
SEMS-ARCHIVE	0.500		0	0	0	NR	NR	0
<i>Federal RCRA CORRACTS facilities list</i>								
CORRACTS	1.000		0	0	0	0	NR	0
<i>Federal RCRA non-CORRACTS TSD facilities list</i>								
RCRA-TSDF	0.500		0	0	0	NR	NR	0
<i>Federal RCRA generators list</i>								
RCRA-LQG	0.250		0	1	NR	NR	NR	1
RCRA-SQG	0.250		0	0	NR	NR	NR	0
RCRA-VSQG	0.250		0	0	NR	NR	NR	0
<i>Federal institutional controls / engineering controls registries</i>								
LUCIS	0.500		0	0	0	NR	NR	0
US ENG CONTROLS	0.500		0	0	0	NR	NR	0
US INST CONTROLS	0.500		0	0	0	NR	NR	0
<i>Federal ERNS list</i>								
ERNS	0.001		0	NR	NR	NR	NR	0
<i>State- and tribal - equivalent NPL RESPONSE</i>								
RESPONSE	1.000		0	0	0	0	NR	0
<i>State- and tribal - equivalent CERCLIS ENVIROSTOR</i>								
ENVIROSTOR	1.000		0	0	2	1	NR	3
<i>State and tribal landfill and/or solid waste disposal site lists</i>								
SWF/LF	0.500		0	0	0	NR	NR	0
<i>State and tribal leaking storage tank lists</i>								
LUST	0.500		0	2	5	NR	NR	7

MAP FINDINGS SUMMARY

Database	Search Distance (Miles)	Target Property	< 1/8	1/8 - 1/4	1/4 - 1/2	1/2 - 1	> 1	Total Plotted
INDIAN LUST	0.500		0	0	0	NR	NR	0
CPS-SLIC	0.500		0	0	0	NR	NR	0
<i>State and tribal registered storage tank lists</i>								
FEMA UST	0.250		0	0	NR	NR	NR	0
UST	0.250		3	2	NR	NR	NR	5
AST	0.250		1	1	NR	NR	NR	2
INDIAN UST	0.250		0	0	NR	NR	NR	0
<i>State and tribal voluntary cleanup sites</i>								
VCP	0.500		0	0	0	NR	NR	0
INDIAN VCP	0.500		0	0	0	NR	NR	0
<i>State and tribal Brownfields sites</i>								
BROWNFIELDS	0.500		0	0	0	NR	NR	0
<u>ADDITIONAL ENVIRONMENTAL RECORDS</u>								
<i>Local Brownfield lists</i>								
US BROWNFIELDS	0.500		0	0	1	NR	NR	1
<i>Local Lists of Landfill / Solid Waste Disposal Sites</i>								
WMUDS/SWAT	0.500		0	0	0	NR	NR	0
SWRCY	0.500		0	0	0	NR	NR	0
HAULERS	0.001		0	NR	NR	NR	NR	0
INDIAN ODI	0.500		0	0	0	NR	NR	0
ODI	0.500		0	0	0	NR	NR	0
DEBRIS REGION 9	0.500		0	0	0	NR	NR	0
IHS OPEN DUMPS	0.500		0	0	0	NR	NR	0
<i>Local Lists of Hazardous waste / Contaminated Sites</i>								
US HIST CDL	0.001		0	NR	NR	NR	NR	0
HIST Cal-Sites	1.000		0	0	0	0	NR	0
SCH	0.250		0	0	NR	NR	NR	0
CDL	0.001		0	NR	NR	NR	NR	0
Toxic Pits	1.000		0	0	0	0	NR	0
CERS HAZ WASTE	0.250		0	1	NR	NR	NR	1
US CDL	0.001		0	NR	NR	NR	NR	0
PFAS	0.500		0	0	0	NR	NR	0
<i>Local Lists of Registered Storage Tanks</i>								
SWEEPS UST	0.250		3	3	NR	NR	NR	6
HIST UST	0.250		6	4	NR	NR	NR	10
CERS TANKS	0.250		2	2	NR	NR	NR	4
CA FID UST	0.250		3	3	NR	NR	NR	6
<i>Local Land Records</i>								
LIENS	0.001		0	NR	NR	NR	NR	0

MAP FINDINGS SUMMARY

Database	Search Distance (Miles)	Target Property	< 1/8	1/8 - 1/4	1/4 - 1/2	1/2 - 1	> 1	Total Plotted
LIENS 2	0.001		0	NR	NR	NR	NR	0
DEED	0.500		0	0	0	NR	NR	0
Records of Emergency Release Reports								
HMIRS	0.001		0	NR	NR	NR	NR	0
CHMIRS	0.001		0	NR	NR	NR	NR	0
LDS	0.001		0	NR	NR	NR	NR	0
MCS	0.001		0	NR	NR	NR	NR	0
SPILLS 90	0.001		0	NR	NR	NR	NR	0
Other Ascertainable Records								
RCRA NonGen / NLR	0.250		4	0	NR	NR	NR	4
FUDS	1.000		0	0	0	0	NR	0
DOD	1.000		0	0	0	0	NR	0
SCRD DRYCLEANERS	0.500		0	0	0	NR	NR	0
US FIN ASSUR	0.001		0	NR	NR	NR	NR	0
EPA WATCH LIST	0.001		0	NR	NR	NR	NR	0
2020 COR ACTION	0.250		0	0	NR	NR	NR	0
TSCA	0.001		0	NR	NR	NR	NR	0
TRIS	0.001		0	NR	NR	NR	NR	0
SSTS	0.001		0	NR	NR	NR	NR	0
ROD	1.000		0	0	0	0	NR	0
RMP	0.001		0	NR	NR	NR	NR	0
RAATS	0.001		0	NR	NR	NR	NR	0
PRP	0.001		0	NR	NR	NR	NR	0
PADS	0.001		0	NR	NR	NR	NR	0
ICIS	0.001		0	NR	NR	NR	NR	0
FTTS	0.001		0	NR	NR	NR	NR	0
MLTS	0.001		0	NR	NR	NR	NR	0
COAL ASH DOE	0.001		0	NR	NR	NR	NR	0
COAL ASH EPA	0.500		0	0	0	NR	NR	0
PCB TRANSFORMER	0.001		0	NR	NR	NR	NR	0
RADINFO	0.001		0	NR	NR	NR	NR	0
HIST FTTS	0.001		0	NR	NR	NR	NR	0
DOT OPS	0.001		0	NR	NR	NR	NR	0
CONSENT	1.000		0	0	0	0	NR	0
INDIAN RESERV	1.000		0	0	0	0	NR	0
FUSRAP	1.000		0	0	0	0	NR	0
UMTRA	0.500		0	0	0	NR	NR	0
LEAD SMELTERS	0.001		0	NR	NR	NR	NR	0
US AIRS	0.001		0	NR	NR	NR	NR	0
US MINES	0.250		0	0	NR	NR	NR	0
ABANDONED MINES	0.250		0	0	NR	NR	NR	0
FINDS	0.001		0	NR	NR	NR	NR	0
UXO	1.000		0	0	0	0	NR	0
ECHO	0.001		0	NR	NR	NR	NR	0
DOCKET HWC	0.001		0	NR	NR	NR	NR	0
FUELS PROGRAM	0.250		0	0	NR	NR	NR	0
CA BOND EXP. PLAN	1.000		0	0	0	0	NR	0
Cortese	0.500		0	2	5	NR	NR	7
CUPA Listings	0.250		7	10	NR	NR	NR	17

MAP FINDINGS SUMMARY

Database	Search Distance (Miles)	Target Property	< 1/8	1/8 - 1/4	1/4 - 1/2	1/2 - 1	> 1	Total Plotted
DRYCLEANERS	0.250		0	0	NR	NR	NR	0
EMI	0.001		0	NR	NR	NR	NR	0
ENF	0.001		0	NR	NR	NR	NR	0
Financial Assurance	0.001		0	NR	NR	NR	NR	0
HAZNET	0.001		0	NR	NR	NR	NR	0
ICE	0.001		0	NR	NR	NR	NR	0
HIST CORTESE	0.500		0	2	4	NR	NR	6
HWP	1.000		0	0	0	0	NR	0
HWT	0.250		0	0	NR	NR	NR	0
MINES	0.250		0	0	NR	NR	NR	0
MWMP	0.250		0	0	NR	NR	NR	0
NPDES	0.001		0	NR	NR	NR	NR	0
PEST LIC	0.001		0	NR	NR	NR	NR	0
PROC	0.500		0	0	0	NR	NR	0
Notify 65	1.000		0	0	0	0	NR	0
UIC	0.001		0	NR	NR	NR	NR	0
UIC GEO	0.001		0	NR	NR	NR	NR	0
WASTEWATER PITS	0.500		0	0	0	NR	NR	0
WDS	0.001		0	NR	NR	NR	NR	0
WIP	0.250		0	0	NR	NR	NR	0
MILITARY PRIV SITES	0.001		0	NR	NR	NR	NR	0
PROJECT	0.001		0	NR	NR	NR	NR	0
WDR	0.001		0	NR	NR	NR	NR	0
CIWQS	0.001		0	NR	NR	NR	NR	0
CERS	0.001		0	NR	NR	NR	NR	0
NON-CASE INFO	0.001		0	NR	NR	NR	NR	0
OTHER OIL GAS	0.001		0	NR	NR	NR	NR	0
PROD WATER PONDS	0.001		0	NR	NR	NR	NR	0
SAMPLING POINT	0.001		0	NR	NR	NR	NR	0
WELL STIM PROJ	0.001		0	NR	NR	NR	NR	0
MINES MRDS	0.001		0	NR	NR	NR	NR	0
HWTS	TP		NR	NR	NR	NR	NR	0

EDR HIGH RISK HISTORICAL RECORDS

EDR Exclusive Records

EDR MGP	1.000		0	0	0	0	NR	0
EDR Hist Auto	0.125		3	NR	NR	NR	NR	3
EDR Hist Cleaner	0.125		0	NR	NR	NR	NR	0

EDR RECOVERED GOVERNMENT ARCHIVES

Exclusive Recovered Govt. Archives

RGA LF	0.001		0	NR	NR	NR	NR	0
RGA LUST	0.001		0	NR	NR	NR	NR	0

- Totals --		0	32	33	17	1	0	83
-------------	--	---	----	----	----	---	---	----

MAP FINDINGS SUMMARY

<u>Database</u>	<u>Search Distance (Miles)</u>	<u>Target Property</u>	<u>< 1/8</u>	<u>1/8 - 1/4</u>	<u>1/4 - 1/2</u>	<u>1/2 - 1</u>	<u>> 1</u>	<u>Total Plotted</u>
-----------------	--	----------------------------	-----------------	------------------	------------------	----------------	---------------	--------------------------

NOTES:

TP = Target Property

NR = Not Requested at this Search Distance

Sites may be listed in more than one database

Map ID
 Direction
 Distance
 Elevation

MAP FINDINGS

Site

Database(s)

EDR ID Number
 EPA ID Number

A1
NNW
< 1/8
0.025 mi.
131 ft.

96329
1459 W OLIVE AVE
FRESNO, CA 93728
Site 1 of 16 in cluster A

HIST UST **U001593023**
N/A

Relative:
Higher
Actual:
284 ft.

HIST UST:

Name: 96329
 Address: 1459 W OLIVE AVE
 City,State,Zip: FRESNO, CA 93728
 File Number: 00023C31
 URL: <http://geotracker.waterboards.ca.gov/ustpdfs/pdf/00023C31.pdf>
 Region: STATE
 Facility ID: 00000062873
 Facility Type: Gas Station
 Other Type: Not reported
 Contact Name: MAGUIRE & ASSOCIATES
 Telephone: 2092378205
 Owner Name: CHEVRON U.S.A. INC.
 Owner Address: 575 MARKET
 Owner City,St,Zip: SAN FRANCISCO, CA 94105
 Total Tanks: 0004

Tank Num: 001
 Container Num: 1
 Year Installed: 1972
 Tank Capacity: 00010000
 Tank Used for: PRODUCT
 Type of Fuel: Not reported
 Container Construction Thickness: 0000250
 Leak Detection: Stock Inventor

Tank Num: 002
 Container Num: 2
 Year Installed: 1972
 Tank Capacity: 00006000
 Tank Used for: PRODUCT
 Type of Fuel: Not reported
 Container Construction Thickness: 0000250
 Leak Detection: Stock Inventor

Tank Num: 003
 Container Num: 3
 Year Installed: 1972
 Tank Capacity: 00010000
 Tank Used for: PRODUCT
 Type of Fuel: Not reported
 Container Construction Thickness: 0000250
 Leak Detection: Stock Inventor

Tank Num: 004
 Container Num: 4
 Year Installed: 1972
 Tank Capacity: 00001500
 Tank Used for: PRODUCT
 Type of Fuel: Not reported
 Container Construction Thickness: 0000250
 Leak Detection: Stock Inventor

Map ID
 Direction
 Distance
 Elevation

MAP FINDINGS

Site

Database(s)

EDR ID Number
 EPA ID Number

96329 (Continued)

U001593023

[Click here for Geo Tracker PDF:](#)

**A2
 NNW
 < 1/8
 0.025 mi.
 131 ft.**

**MAGUIRE S CHEVRON SERVICE
 1459 W OLIVE AV
 FRESNO, CA**

**EDR Hist Auto 1009075145
 N/A**

Site 2 of 16 in cluster A

**Relative:
 Higher**

EDR Hist Auto

**Actual:
 284 ft.**

Year:	Name:	Type:
1965	STANDARD STATIONS INC	GASOLINE STATIONS
1975	STANDARD STATIONS INC	GASOLINE STATIONS
1980	MAGUIRES CHEVRON SERVICE	GASOLINE STATIONS
1985	MC QUIRE ASSOCIATES COMPANY*	Gasoline Service Stations
1986	MAGUIRE S CHEVRON SERVICE	GASOLINE STATIONS
1986	MC QUIRE ASSOCIATES COMPANY*	Gasoline Service Stations
1986	MAGUIRES CHEVRON	Gasoline Service Stations
1987	MAGUIRES CHEVRON	Gasoline Service Stations
1987	MC QUIRE ASSOCIATES COMPANY*	Gasoline Service Stations
1988	MC QUIRE ASSOCIATES COMPANY	Gasoline Service Stations
1988	MAGUIRES CHVRON SERVICENTER #3	Gasoline Service Stations
1989	MC QUIRE ASSOCIATES COMPANY	Gasoline Service Stations, NEC
1989	MAGUIRES CHVRON SERVICENTER 3	Gasoline Service Stations
1990	MAGUIRE S CHEVRON SERVICE	GASOLINE STATIONS
1990	MAGUIRE & ASSOCIATES INC	Gasoline Service Stations
1990	MC QUIRE ASSOCIATES COMPANY	Gasoline Service Stations, NEC
1991	MC QUIRE ASSOCIATES COMPANY	Gasoline Service Stations, NEC
1991	MAGUIRE & ASSOCIATES INC	Gasoline Service Stations
1992	MAGUIRE & ASSOCIATES INC	Gasoline Service Stations
1992	MC QUIRE ASSOCIATES COMPANY	Gasoline Service Stations, NEC
1993	MC QUIRE ASSOCIATES COMPANY	Gasoline Service Stations, NEC
1993	PARKSIDE CHEVRON	Gasoline Service Stations
1994	MC QUIRE ASSOCIATES COMPANY	Gasoline Service Stations, NEC
1994	PARKSIDE CHEVRON	Gasoline Service Stations
1995	PARKSIDE CHEVRON	Gasoline Service Stations
1995	MC QUIRE ASSOCIATES COMPANY	Gasoline Service Stations, NEC
1996	PARKSIDE CHEVRON	Gasoline Service Stations
1996	MC QUIRE ASSOCIATES COMPANY	Gasoline Service Stations, NEC
1997	MC QUIRE ASSOCIATES COMPANY	Gasoline Service Stations, NEC
1997	PARKSIDE CHEVRON	Gasoline Service Stations
1998	PARKSIDE CHEVRON	Gasoline Service Stations
1999	PARKSIDE CHEVRON	Gasoline Service Stations
2000	PARKSIDE CHEVRON	Gasoline Service Stations
2001	PARKSIDE CHEVRON	Gasoline Service Stations
2002	PARKSIDE CHEVRON	Gasoline Service Stations
2002	CASTLE B INC	Gasoline Service Stations
2003	PARKSIDE CHEVRON	Gasoline Service Stations
2003	CASTLE B INC	Gasoline Service Stations
2004	PARKSIDE CHEVRON	Gasoline Service Stations
2004	CASTLE B INC	Gasoline Service Stations
2005	CASTLE B INC	Gasoline Service Stations
2006	CASTLE B INC	Gasoline Service Stations
2007	CASTLE B INC	Gasoline Service Stations
2008	CASTLE B INC	Gasoline Service Stations
2009	CASTLE B INC	Gasoline Service Stations
2010	CASTLE B INC	Gasoline Service Stations
2011	CASTLE B INC	Gasoline Service Stations

MAP FINDINGS

Map ID
Direction
Distance
Elevation

Site

Database(s)

EDR ID Number
EPA ID Number

MAGUIRE S CHEVRON SERVICE (Continued)

1009075145

2012	CASTLE B INC	Gasoline Service Stations
2013	CASTLE B INC	Gasoline Service Stations
2014	CASTLE B INC	Gasoline Service Stations

A3
NNW
< 1/8
0.025 mi.
131 ft.

CHEVRON #96329*
1459 W OLIVE AVE
FRESNO, CA 93728
Site 3 of 16 in cluster A

UST U003938815
N/A

Relative:
Higher
Actual:
284 ft.

UST:
Name: CHEVRON #96329*
Address: 1459 W OLIVE AVE
City,State,Zip: FRESNO, CA 93728
Facility ID: FA0269281
Permitting Agency: 7000
Latitude: 36.7571022
Longitude: -119.8284929

A4
NNW
< 1/8
0.025 mi.
131 ft.

CHEVRON #96329*
1459 W OLIVE AVE
FRESNO, CA 93728
Site 4 of 16 in cluster A

CUPA Listings S104870441
N/A

Relative:
Higher
Actual:
284 ft.

CUPA FRESNO:
Name: CHEVRON #96329*
Address: 1459 W OLIVE AVE
City,State,Zip: FRESNO, CA 93728
Facility ID: FA0269281
Cross Street: HIGHWAY 99 N/B
APM Number: 44927060
CERS Id: 10692814
SWIS Number: Not reported
GIS Latitude: 36.757102243
GIS Longitude: -119.82849295
Program Element: UST FACILITY WITH >3 TANKS

Name: CHEVRON #96329*
Address: 1459 W OLIVE AVE
City,State,Zip: FRESNO, CA 93728
Facility ID: FA0269281
Cross Street: HIGHWAY 99 N/B
APM Number: 44927060
CERS Id: 10692814
SWIS Number: Not reported
GIS Latitude: 36.757102243
GIS Longitude: -119.82849295
Program Element: MV FUEL/OIL/PROPANE ONLY IN AGST/UST MODEL PL

MAP FINDINGS

Map ID
Direction
Distance
Elevation

Site

Database(s)

EDR ID Number
EPA ID Number

A5
NNW
< 1/8
0.025 mi.
131 ft.

CHEVRON #96329*
1459 W OLIVE AVE
FRESNO, CA 93728
Site 5 of 16 in cluster A

CERS TANKS **S124442358**
CERS **N/A**

Relative:
Higher
Actual:
284 ft.

CERS TANKS:
Name: CHEVRON #96329*
Address: 1459 W OLIVE AVE
City,State,Zip: FRESNO, CA 93728
Site ID: 550498
CERS ID: 10692814
CERS Description: Underground Storage Tank

CERS:
Name: CHEVRON #96329*
Address: 1459 W OLIVE AVE
City,State,Zip: FRESNO, CA 93728
Site ID: 550498
CERS ID: 10692814
CERS Description: Chemical Storage Facilities

Violations:
Site ID: 550498
Site Name: CHEVRON #96329*
Violation Date: 03-30-2017
Citation: 23 CCR 16 2712(i) - California Code of Regulations, Title 23, Chapter 16, Section(s) 2712(i)
Violation Description: Failure to have a UST Monitoring Plan available on site.
Violation Notes: Returned to compliance on 04/29/2017.
Violation Division: Fresno County Department of Public Health
Violation Program: UST
Violation Source: CERS

Site ID: 550498
Site Name: CHEVRON #96329*
Violation Date: 03-30-2017
Citation: 23 CCR 16 2712(i) - California Code of Regulations, Title 23, Chapter 16, Section(s) 2712(i)
Violation Description: Failure to have a UST Response Plan available on site.
Violation Notes: Returned to compliance on 04/29/2017.
Violation Division: Fresno County Department of Public Health
Violation Program: UST
Violation Source: CERS

Site ID: 550498
Site Name: CHEVRON #96329*
Violation Date: 03-12-2018
Citation: HSC 6.7 25290.2(d) - California Health and Safety Code, Chapter 6.7, Section(s) 25290.2(d)
Violation Description: Failure of a UST system installed on or after July 1, 2003 and before July 1, 2004 to be designed and constructed with a monitoring system capable of detecting the entry of the hazardous substance stored in the primary containment into the secondary containment and capable of detecting water intrusion into the secondary containment.
Violation Notes: Returned to compliance on 04/03/2018. 91 ANNULAR SENSOR ON THE WEST SIDE FAILED
Violation Division: Fresno County Department of Public Health
Violation Program: UST

Map ID
Direction
Distance
Elevation

MAP FINDINGS

Site

Database(s)

EDR ID Number
EPA ID Number

CHEVRON #96329* (Continued)

S124442358

Violation Source: CERS

Site ID: 550498
Site Name: CHEVRON #96329*
Violation Date: 03-25-2014
Citation: 23 CCR 16 2665 - California Code of Regulations, Title 23, Chapter 16, Section(s) 2665
Violation Description: Failure of the overflow prevention system to meet one of the following requirements: 1. Alert the transfer operator when the tank is 90 percent full by restricting the flow into the tank or triggering an audible and visual alarm; or 2. Restrict delivery of flow to the tank at least 30 minutes before the tank overfills, provided the restriction occurs when the tank is filled to no more than 95 percent of capacity; and activate an audible alarm at least five minutes before the tank overfills; or 3. Provide positive shut-off of flow to the tank when the tank is filled to no more than 95 percent of capacity; or 4. Provide positive shut-off of flow to the tank so that none of the fittings located on the top of the tank are exposed to product due to overfilling.
Violation Notes: Returned to compliance on 03/26/2014. external light non-op
Violation Division: Fresno County Department of Public Health
Violation Program: UST
Violation Source: CERS

Site ID: 550498
Site Name: CHEVRON #96329*
Violation Date: 03-12-2018
Citation: 23 CCR 16 2637 - California Code of Regulations, Title 23, Chapter 16, Section(s) 2637
Violation Description: Failure to conduct secondary containment testing, or one or more of the following requirements: Perform the test within six months of installation and every 36 months thereafter. Use a procedure that demonstrates the system works as well as at installation. Use applicable manufacturer guidelines, industry codes, engineering standard, or professional engineer approval. Performed by a certified service technician or a licensed tank tester.
Violation Notes: Returned to compliance on 04/11/2018.
Violation Division: Fresno County Department of Public Health
Violation Program: UST
Violation Source: CERS

Site ID: 550498
Site Name: CHEVRON #96329*
Violation Date: 03-12-2018
Citation: 23 CCR 16 2636(f)(2) - California Code of Regulations, Title 23, Chapter 16, Section(s) 2636(f)(2)
Violation Description: Failure of the functional line leak detector (LLD) monitoring pressurized piping to meet one or more of the following requirements: Monitored at least hourly with the capability of detecting a release of 3.0 gallons per hour leak at 10 p.s.i.g. and restrict or shut off the flow of product through the piping when a leak is detected.
Violation Notes: Returned to compliance on 04/03/2018. 87 OCTANE PLLD ON WEST SIDE DOES NOT FUNCTION
Violation Division: Fresno County Department of Public Health
Violation Program: UST
Violation Source: CERS

Map ID
Direction
Distance
Elevation

MAP FINDINGS

Site

Database(s)

EDR ID Number
EPA ID Number

CHEVRON #96329* (Continued)

S124442358

Site ID: 550498
Site Name: CHEVRON #96329*
Violation Date: 03-30-2017
Citation: HSC 6.95 25508.2 - California Health and Safety Code, Chapter 6.95, Section(s) 25508.2
Violation Description: Failure to annually review and electronically certify that the business plan is complete and accurate on or before the annual due date.
Violation Notes: Returned to compliance on 04/29/2017.
Violation Division: Fresno County Department of Public Health
Violation Program: HMRRP
Violation Source: CERS

Evaluation:

Eval General Type: Compliance Evaluation Inspection
Eval Date: 03-12-2018
Violations Found: Yes
Eval Type: Routine done by local agency
Eval Notes: MC
Eval Division: Fresno County Department of Public Health
Eval Program: UST
Eval Source: CERS

Eval General Type: Other/Unknown
Eval Date: 04-03-2018
Violations Found: No
Eval Type: Other, not routine, done by local agency
Eval Notes: REINSPECTION
Eval Division: Fresno County Department of Public Health
Eval Program: UST
Eval Source: CERS

Eval General Type: Compliance Evaluation Inspection
Eval Date: 03-17-2015
Violations Found: No
Eval Type: Routine done by local agency
Eval Notes: MC
Eval Division: Fresno County Department of Public Health
Eval Program: UST
Eval Source: CERS

Eval General Type: Compliance Evaluation Inspection
Eval Date: 03-24-2016
Violations Found: No
Eval Type: Routine done by local agency
Eval Notes: MC
Eval Division: Fresno County Department of Public Health
Eval Program: UST
Eval Source: CERS

Eval General Type: Compliance Evaluation Inspection
Eval Date: 03-25-2014
Violations Found: No
Eval Type: Routine done by local agency
Eval Notes: mc
Eval Division: Fresno County Department of Public Health
Eval Program: HMRRP

Map ID
Direction
Distance
Elevation

MAP FINDINGS

Site

Database(s)

EDR ID Number
EPA ID Number

CHEVRON #96329* (Continued)

S124442358

Eval Source: CERS

Eval General Type: Compliance Evaluation Inspection
Eval Date: 03-25-2014
Violations Found: Yes
Eval Type: Routine done by local agency
Eval Notes: MC
Eval Division: Fresno County Department of Public Health
Eval Program: UST
Eval Source: CERS

Eval General Type: Compliance Evaluation Inspection
Eval Date: 03-30-2017
Violations Found: Yes
Eval Type: Routine done by local agency
Eval Notes: BP INSPECTION
Eval Division: Fresno County Department of Public Health
Eval Program: HMRRP
Eval Source: CERS

Eval General Type: Compliance Evaluation Inspection
Eval Date: 03-30-2017
Violations Found: Yes
Eval Type: Routine done by local agency
Eval Notes: MC
Eval Division: Fresno County Department of Public Health
Eval Program: UST
Eval Source: CERS

Enforcement Action:
Site ID: 550498
Site Name: CHEVRON #96329*
Site Address: 1459 W OLIVE AVE
Site City: FRESNO
Site Zip: 93728
Enf Action Date: 03-12-2018
Enf Action Type: Notice of Violation (Unified Program)
Enf Action Description: Notice of Violation Issued by the Inspector at the Time of Inspection
Enf Action Notes: Not reported
Enf Action Division: Fresno County Department of Public Health
Enf Action Program: UST
Enf Action Source: CERS

Coordinates:
Site ID: 550498
Facility Name: CHEVRON #96329*
Env Int Type Code: HMBP
Program ID: 10692814
Coord Name: Not reported
Ref Point Type Desc: Entrance point of a facility or station
Latitude: 36.757102
Longitude: -119.828490

Affiliation:
Affiliation Type Desc: CUPA District
Entity Name: Fresno County Community Health Department

Map ID
Direction
Distance
Elevation

MAP FINDINGS

Site

Database(s)

EDR ID Number
EPA ID Number

CHEVRON #96329* (Continued)

S124442358

Entity Title: Not reported
Affiliation Address: 1221 Fulton St., 3rd FloorP.O. Box 11867
Affiliation City: Fresno
Affiliation State: CA
Affiliation Country: Not reported
Affiliation Zip: 93775
Affiliation Phone: (559) 600-3271

Affiliation Type Desc: Legal Owner
Entity Name: MONARCH MC PROPERTIES LLC
Entity Title: Not reported
Affiliation Address: 1459 OLIVE
Affiliation City: FRESNO
Affiliation State: CA
Affiliation Country: United States
Affiliation Zip: 93728
Affiliation Phone: (559) 237-8205

Affiliation Type Desc: UST Permit Applicant
Entity Name: Susan Vestal
Entity Title: Owner
Affiliation Address: Not reported
Affiliation City: Not reported
Affiliation State: Not reported
Affiliation Country: Not reported
Affiliation Zip: Not reported
Affiliation Phone: (559) 681-3267

Affiliation Type Desc: Document Preparer
Entity Name: XAY VANG
Entity Title: Not reported
Affiliation Address: Not reported
Affiliation City: Not reported
Affiliation State: Not reported
Affiliation Country: Not reported
Affiliation Zip: Not reported
Affiliation Phone: Not reported

Affiliation Type Desc: Identification Signer
Entity Name: SUSAN VESTAL
Entity Title: OWNER
Affiliation Address: Not reported
Affiliation City: Not reported
Affiliation State: Not reported
Affiliation Country: Not reported
Affiliation Zip: Not reported
Affiliation Phone: Not reported

Affiliation Type Desc: Operator
Entity Name: VESTAL, SUSAN
Entity Title: Not reported
Affiliation Address: Not reported
Affiliation City: Not reported
Affiliation State: Not reported
Affiliation Country: Not reported
Affiliation Zip: Not reported
Affiliation Phone: (559) 681-3267

Map ID
Direction
Distance
Elevation

MAP FINDINGS

Site

Database(s)

EDR ID Number
EPA ID Number

CHEVRON #96329* (Continued)

S124442358

Affiliation Type Desc: Parent Corporation
Entity Name: CHEVRON #96329*
Entity Title: Not reported
Affiliation Address: Not reported
Affiliation City: Not reported
Affiliation State: Not reported
Affiliation Country: Not reported
Affiliation Zip: Not reported
Affiliation Phone: Not reported

Affiliation Type Desc: Environmental Contact
Entity Name: Xay Vang
Entity Title: Not reported
Affiliation Address: 1459 WEST OLIVE AVENUE
Affiliation City: FRESNO
Affiliation State: CA
Affiliation Country: Not reported
Affiliation Zip: 93728
Affiliation Phone: Not reported

Affiliation Type Desc: Property Owner
Entity Name: Susan Vestal
Entity Title: Not reported
Affiliation Address: 1459 W Olive Ave
Affiliation City: Fresno
Affiliation State: CA
Affiliation Country: United States
Affiliation Zip: 93728
Affiliation Phone: (559) 681-3267

Affiliation Type Desc: UST Property Owner Name
Entity Name: CHEVRON USA INC
Entity Title: Not reported
Affiliation Address: P O BOX 5004
Affiliation City: SAN RAMON
Affiliation State: CA
Affiliation Country: Not reported
Affiliation Zip: 945830804
Affiliation Phone: (559) 842-9500

Affiliation Type Desc: UST Tank Owner
Entity Name: CHEVRON USA INC
Entity Title: Not reported
Affiliation Address: P O BOX 5004
Affiliation City: SAN RAMON
Affiliation State: CA
Affiliation Country: Not reported
Affiliation Zip: 945830804
Affiliation Phone: (415) 842-9500

Affiliation Type Desc: Facility Mailing Address
Entity Name: Mailing Address
Entity Title: Not reported
Affiliation Address: 1459 W OLIVE AVE
Affiliation City: FRESNO
Affiliation State: CA
Affiliation Country: Not reported

Map ID
Direction
Distance
Elevation

MAP FINDINGS

Site

Database(s)

EDR ID Number
EPA ID Number

CHEVRON #96329* (Continued)

S124442358

Affiliation Zip: 93728
Affiliation Phone: Not reported

Affiliation Type Desc: UST Tank Operator
Entity Name: SUSAN VESTAL
Entity Title: Not reported
Affiliation Address: 1459 W OLIVE AVE
Affiliation City: FRESNO
Affiliation State: CA
Affiliation Country: Not reported
Affiliation Zip: 93728
Affiliation Phone: (559) 237-8205

**A6
NNW
< 1/8
0.025 mi.
131 ft.**

**WARREN MCGUIRE CHEVRON
1459 W OLIVE AVE
FRESNO, CA 93728**

**SWEEPS UST S101581621
CA FID UST N/A**

Site 6 of 16 in cluster A

**Relative:
Higher
Actual:
284 ft.**

SWEEPS UST:
Name: CHEVRON #6329
Address: 1459 W OLIVE AVE
City: FRESNO
Status: Active
Comp Number: 62873
Number: 2
Board Of Equalization: 44-004637
Referral Date: 06-24-93
Action Date: 06-24-93
Created Date: 02-29-88
Owner Tank Id: 1
SWRCB Tank Id: 10-000-062873-000001
Tank Status: A
Capacity: 10000
Active Date: 11-04-92
Tank Use: M.V. FUEL
STG: P
Content: REG UNLEADED
Number Of Tanks: 4

Name: CHEVRON #6329
Address: 1459 W OLIVE AVE
City: FRESNO
Status: Active
Comp Number: 62873
Number: 2
Board Of Equalization: 44-004637
Referral Date: 06-24-93
Action Date: 06-24-93
Created Date: 02-29-88
Owner Tank Id: 2
SWRCB Tank Id: 10-000-062873-000002
Tank Status: A
Capacity: 10000
Active Date: 11-04-92
Tank Use: M.V. FUEL
STG: P

Map ID
Direction
Distance
Elevation

MAP FINDINGS

Site

Database(s)

EDR ID Number
EPA ID Number

WARREN MCGUIRE CHEVRON (Continued)

S101581621

Content: PLUS UNLEADE
Number Of Tanks: Not reported

Name: CHEVRON #6329
Address: 1459 W OLIVE AVE
City: FRESNO
Status: Active
Comp Number: 62873
Number: 2
Board Of Equalization: 44-004637
Referral Date: 06-24-93
Action Date: 06-24-93
Created Date: 02-29-88
Owner Tank Id: 3
SWRCB Tank Id: 10-000-062873-000003
Tank Status: A
Capacity: 10000
Active Date: 11-04-92
Tank Use: M.V. FUEL
STG: P
Content: PRM UNLEADED
Number Of Tanks: Not reported

Name: CHEVRON #6329
Address: 1459 W OLIVE AVE
City: FRESNO
Status: Active
Comp Number: 62873
Number: 2
Board Of Equalization: 44-004637
Referral Date: 06-24-93
Action Date: 06-24-93
Created Date: 02-29-88
Owner Tank Id: 4
SWRCB Tank Id: 10-000-062873-000004
Tank Status: A
Capacity: 1500
Active Date: 05-24-89
Tank Use: OIL
STG: W
Content: WASTE OIL
Number Of Tanks: Not reported

CA FID UST:

Facility ID: 10003132
Regulated By: UTNKA
Regulated ID: 00062873
Cortese Code: Not reported
SIC Code: Not reported
Facility Phone: 2092378205
Mail To: Not reported
Mailing Address: 2 ANNABELLE LANE
Mailing Address 2: Not reported
Mailing City,St,Zip: FRESNO 93728
Contact: Not reported
Contact Phone: Not reported
DUNs Number: Not reported

Map ID
Direction
Distance
Elevation

MAP FINDINGS

Site

Database(s)

EDR ID Number
EPA ID Number

WARREN MCGUIRE CHEVRON (Continued)

S101581621

NPDES Number: Not reported
EPA ID: Not reported
Comments: Not reported
Status: Active

**A7
NNW
< 1/8
0.033 mi.
175 ft.**

**FRED NUNEZ 14-047
1580 W OLIVE
FRESNO, CA 93728
Site 7 of 16 in cluster A**

**HIST UST S118410355
N/A**

**Relative:
Higher
Actual:
284 ft.**

HIST UST:
Name: FRED NUNEZ 14-047
Address: 1580 W OLIVE
City,State,Zip: FRESNO, CA 93728
File Number: 00024D29
URL: <http://geotracker.waterboards.ca.gov/ustpdfs/pdf/00024D29.pdf>
Region: Not reported
Facility ID: Not reported
Facility Type: Not reported
Other Type: Not reported
Contact Name: Not reported
Telephone: Not reported
Owner Name: Not reported
Owner Address: Not reported
Owner City,St,Zip: Not reported
Total Tanks: Not reported

Tank Num: Not reported
Container Num: Not reported
Year Installed: Not reported
Tank Capacity: Not reported
Tank Used for: Not reported
Type of Fuel: Not reported
Container Construction Thickness: Not reported
Leak Detection: Not reported

Click here for Geo Tracker PDF:

**A8
North
< 1/8
0.038 mi.
199 ft.**

**CALIFORNIA HIGHWAY PATROL
1382 W OLIVE AVE
FRESNO, CA 93775
Site 8 of 16 in cluster A**

**SWEEPS UST S101630171
CA FID UST N/A**

**Relative:
Higher
Actual:
286 ft.**

SWEEPS UST:
Name: CALIFORNIA HIGHWAY PATROL
Address: 1382 W OLIVE AVE
City: FRESNO
Status: Active
Comp Number: 17961
Number: 6
Board Of Equalization: 44-032062
Referral Date: 05-31-93
Action Date: 11-22-93
Created Date: 02-29-88

Map ID
 Direction
 Distance
 Elevation

MAP FINDINGS

Site

Database(s)

EDR ID Number
 EPA ID Number

CALIFORNIA HIGHWAY PATROL (Continued)

S101630171

Owner Tank Id: 1
 SWRCB Tank Id: 10-000-017961-000001
 Tank Status: A
 Capacity: 12000
 Active Date: 05-31-93
 Tank Use: M.V. FUEL
 STG: P
 Content: REG UNLEADED
 Number Of Tanks: 1

CA FID UST:

Facility ID: 10003319
 Regulated By: UTNKA
 Regulated ID: 00017961
 Cortese Code: Not reported
 SIC Code: Not reported
 Facility Phone: 9163225310
 Mail To: Not reported
 Mailing Address: PO BOX 1079
 Mailing Address 2: Not reported
 Mailing City,St,Zip: FRESNO 93775
 Contact: Not reported
 Contact Phone: Not reported
 DUNs Number: Not reported
 NPDES Number: Not reported
 EPA ID: Not reported
 Comments: Not reported
 Status: Active

A9
North
< 1/8
0.038 mi.
199 ft.

CALIFORNIA HIGHWAY PATROL
1382 WEST OLIVE AVE
FRESNO, CA 93775
Site 9 of 16 in cluster A

HIST UST **S118408329**
N/A

Relative:
Higher
Actual:
286 ft.

HIST UST:
 Name: CALIFORNIA HIGHWAY PATROL
 Address: 1382 WEST OLIVE AVE
 City,State,Zip: FRESNO, CA 93775
 File Number: 00023AC4
 URL: <http://geotracker.waterboards.ca.gov/ustpdfs/pdf/00023AC4.pdf>
 Region: Not reported
 Facility ID: Not reported
 Facility Type: Not reported
 Other Type: Not reported
 Contact Name: Not reported
 Telephone: Not reported
 Owner Name: Not reported
 Owner Address: Not reported
 Owner City,St,Zip: Not reported
 Total Tanks: Not reported

 Tank Num: Not reported
 Container Num: Not reported
 Year Installed: Not reported
 Tank Capacity: Not reported
 Tank Used for: Not reported

Map ID
Direction
Distance
Elevation

MAP FINDINGS

Site

Database(s)

EDR ID Number
EPA ID Number

CALIFORNIA HIGHWAY PATROL (Continued)

S118408329

Type of Fuel: Not reported
Container Construction Thickness: Not reported
Leak Detection: Not reported

[Click here for Geo Tracker PDF:](#)

**A10
North
< 1/8
0.038 mi.
199 ft.**

**CALIFORNIA HIGHWAY PATROL 435 FRESNO AREA
1382 W OLIVE AVE
FRESNO, CA 93728**

**CUPA Listings
EMI
CERS**

**S105124103
N/A**

Site 10 of 16 in cluster A

**Relative:
Higher**

CUPA FRESNO:

**Actual:
286 ft.**

Name: CALIFORNIA HIGHWAY PATROL 435 FRESNO AREA
Address: 1382 W OLIVE AVE
City,State,Zip: FRESNO, CA 93728
Facility ID: FA0170194
Cross Street: WEST
APM Number: 44907003T
CERS Id: 10423642
SWIS Number: Not reported
GIS Latitude: 36.7579218
GIS Longitude: -119.8281975
Program Element: UST REMOVAL/CLOSURE W/1 TANK

Name: CALIFORNIA HIGHWAY PATROL 435 FRESNO AREA
Address: 1382 W OLIVE AVE
City,State,Zip: FRESNO, CA 93728
Facility ID: FA0170194
Cross Street: WEST
APM Number: 44907003T
CERS Id: 10423642
SWIS Number: Not reported
GIS Latitude: 36.7579218
GIS Longitude: -119.8281975
Program Element: MV FUEL/OIL/PROPANE ONLY IN AGST/UST MODEL PL

Name: CALIFORNIA HIGHWAY PATROL 435 FRESNO AREA
Address: 1382 W OLIVE AVE
City,State,Zip: FRESNO, CA 93728
Facility ID: FA0170194
Cross Street: WEST
APM Number: 44907003T
CERS Id: 10423642
SWIS Number: Not reported
GIS Latitude: 36.7579218
GIS Longitude: -119.8281975
Program Element: UST REMOVAL/CLOSURE W/1 TANK

Name: CALIFORNIA HIGHWAY PATROL 435 FRESNO AREA
Address: 1382 W OLIVE AVE
City,State,Zip: FRESNO, CA 93728
Facility ID: FA0170194
Cross Street: WEST
APM Number: 44907003T
CERS Id: 10423642
SWIS Number: Not reported
GIS Latitude: 36.7579218

Map ID
Direction
Distance
Elevation

MAP FINDINGS

Site

Database(s)

EDR ID Number
EPA ID Number

CALIFORNIA HIGHWAY PATROL 435 FRESNO AREA (Continued)

S105124103

GIS Longitude: -119.8281975
Program Element: AST STORAGE CAPACITY 10,000 TO 99,999 GAL

EMI:

Name: CALIFORNIA HIGHWAY PATROL
Address: 1382 W OLIVE
City,State,Zip: FRESNO, CA 93728
Year: 2006
County Code: 10
Air Basin: SJV
Facility ID: 189
Air District Name: SJU
SIC Code: 9221
Air District Name: SAN JOAQUIN VALLEY UNIFIED APCD
Community Health Air Pollution Info System: Not reported
Consolidated Emission Reporting Rule: Not reported
Total Organic Hydrocarbon Gases Tons/Yr: .0730309355566982624
Reactive Organic Gases Tons/Yr: .07137592922115119
Carbon Monoxide Emissions Tons/Yr: .000199691752975639
NOX - Oxides of Nitrogen Tons/Yr: .0000570548008501828
SOX - Oxides of Sulphur Tons/Yr: .0000427911006376371
Particulate Matter Tons/Yr: .0002511214323134295
Part. Matter 10 Micrometers and Smlr Tons/Yr: .000249614703719549

Name: CALIFORNIA HIGHWAY PATROL
Address: 1382 W OLIVE
City,State,Zip: FRESNO, CA 93451
Year: 2007
County Code: 10
Air Basin: SJV
Facility ID: 189
Air District Name: SJU
SIC Code: 9221
Air District Name: SAN JOAQUIN VALLEY UNIFIED APCD
Community Health Air Pollution Info System: Not reported
Consolidated Emission Reporting Rule: Not reported
Total Organic Hydrocarbon Gases Tons/Yr: .0904763005458298492
Reactive Organic Gases Tons/Yr: .08875674635982299
Carbon Monoxide Emissions Tons/Yr: .000199691752975639
NOX - Oxides of Nitrogen Tons/Yr: .0000570548008501828
SOX - Oxides of Sulphur Tons/Yr: .0000427911006376371
Particulate Matter Tons/Yr: .0002511214323134295
Part. Matter 10 Micrometers and Smlr Tons/Yr: .000249614703719549

Name: CALIFORNIA HIGHWAY PATROL
Address: 1382 W OLIVE
City,State,Zip: FRESNO, CA 93728
Year: 2008
County Code: 10
Air Basin: SJV
Facility ID: 189
Air District Name: SJU
SIC Code: 9221
Air District Name: SAN JOAQUIN VALLEY UNIFIED APCD
Community Health Air Pollution Info System: Not reported
Consolidated Emission Reporting Rule: Not reported
Total Organic Hydrocarbon Gases Tons/Yr: .0672158138936543298

Map ID
Direction
Distance
Elevation

MAP FINDINGS

Site

Database(s)

EDR ID Number
EPA ID Number

CALIFORNIA HIGHWAY PATROL 435 FRESNO AREA (Continued)

S105124103

Reactive Organic Gases Tons/Yr: .06558232350826052
Carbon Monoxide Emissions Tons/Yr: .000199691752975639
NOX - Oxides of Nitrogen Tons/Yr: .0000570548008501828
SOX - Oxides of Sulphur Tons/Yr: .0000427911006376371
Particulate Matter Tons/Yr: .0002511214323134295
Part. Matter 10 Micrometers and Smlr Tons/Yr: .000249614703719549

Name: CALIFORNIA HIGHWAY PATROL
Address: 1382 W OLIVE
City,State,Zip: FRESNO, CA 93728
Year: 2009
County Code: 10
Air Basin: SJV
Facility ID: 189
Air District Name: SJU
SIC Code: 9221
Air District Name: SAN JOAQUIN VALLEY UNIFIED APCD
Community Health Air Pollution Info System: Not reported
Consolidated Emission Reporting Rule: Not reported
Total Organic Hydrocarbon Gases Tons/Yr: 6.7215813893654303E-2
Reactive Organic Gases Tons/Yr: 6.5582323508260501E-2
Carbon Monoxide Emissions Tons/Yr: 1.99691752975639E-4
NOX - Oxides of Nitrogen Tons/Yr: 5.70548008501828E-5
SOX - Oxides of Sulphur Tons/Yr: 4.2791100637637103E-5
Particulate Matter Tons/Yr: 2.5112143231342902E-4
Part. Matter 10 Micrometers and Smlr Tons/Yr: 2.49614703719549E-4

Name: CALIFORNIA HIGHWAY PATROL
Address: 1382 W OLIVE
City,State,Zip: FRESNO, CA 93728
Year: 2010
County Code: 10
Air Basin: SJV
Facility ID: 189
Air District Name: SJU
SIC Code: 9221
Air District Name: SAN JOAQUIN VALLEY UNIFIED APCD
Community Health Air Pollution Info System: Not reported
Consolidated Emission Reporting Rule: Not reported
Total Organic Hydrocarbon Gases Tons/Yr: 9.2511514764819697E-2
Reactive Organic Gases Tons/Yr: 9.0787999999999994E-2
Carbon Monoxide Emissions Tons/Yr: 2.0000000000000001E-4
NOX - Oxides of Nitrogen Tons/Yr: 5.709999999999999E-5
SOX - Oxides of Sulphur Tons/Yr: 4.2799999999999997E-5
Particulate Matter Tons/Yr: 2.51509054325955E-4
Part. Matter 10 Micrometers and Smlr Tons/Yr: 2.5000000000000001E-4

Name: CALIFORNIA HIGHWAY PATROL
Address: 1382 W OLIVE
City,State,Zip: FRESNO, CA 93728
Year: 2011
County Code: 10
Air Basin: SJV
Facility ID: 189
Air District Name: SJU
SIC Code: 9221
Air District Name: SAN JOAQUIN VALLEY UNIFIED APCD

Map ID
Direction
Distance
Elevation

MAP FINDINGS

Site

Database(s)

EDR ID Number
EPA ID Number

CALIFORNIA HIGHWAY PATROL 435 FRESNO AREA (Continued)

S105124103

Community Health Air Pollution Info System: Not reported
Consolidated Emission Reporting Rule: Not reported
Total Organic Hydrocarbon Gases Tons/Yr: 0.092414674434
Reactive Organic Gases Tons/Yr: 0.090687948264
Carbon Monoxide Emissions Tons/Yr: 0.00019969175298
NOX - Oxides of Nitrogen Tons/Yr: 5.705480085e-005
SOX - Oxides of Sulphur Tons/Yr: 4.2791100638e-005
Particulate Matter Tons/Yr: 0.00025112143231
Part. Matter 10 Micrometers and Smlr Tons/Yr:0.00024961470372

Name: CALIFORNIA HIGHWAY PATROL
Address: 1382 W OLIVE
City,State,Zip: FRESNO, CA 93728
Year: 2012
County Code: 10
Air Basin: SJV
Facility ID: 189
Air District Name: SJU
SIC Code: 9221
Air District Name: SAN JOAQUIN VALLEY UNIFIED APCD
Community Health Air Pollution Info System: Not reported
Consolidated Emission Reporting Rule: Not reported
Total Organic Hydrocarbon Gases Tons/Yr: 0.0089522487838
Reactive Organic Gases Tons/Yr: 0.0076387329764
Carbon Monoxide Emissions Tons/Yr: 0.00019969175298
NOX - Oxides of Nitrogen Tons/Yr: 5.705480085e-005
SOX - Oxides of Sulphur Tons/Yr: 4.2791100638e-005
Particulate Matter Tons/Yr: 0.00025112143231
Part. Matter 10 Micrometers and Smlr Tons/Yr:0.00024961470372

Name: CALIFORNIA HIGHWAY PATROL
Address: 1382 W OLIVE
City,State,Zip: FRESNO, CA 93728
Year: 2013
County Code: 10
Air Basin: SJV
Facility ID: 189
Air District Name: SJU
SIC Code: 9221
Air District Name: SAN JOAQUIN VALLEY UNIFIED APCD
Community Health Air Pollution Info System: Not reported
Consolidated Emission Reporting Rule: Not reported
Total Organic Hydrocarbon Gases Tons/Yr: 0.085406865736
Reactive Organic Gases Tons/Yr: 0.08416
Carbon Monoxide Emissions Tons/Yr: 0.0002
NOX - Oxides of Nitrogen Tons/Yr: 5.71e-005
SOX - Oxides of Sulphur Tons/Yr: 4.28e-005
Particulate Matter Tons/Yr: 0.00025150905433
Part. Matter 10 Micrometers and Smlr Tons/Yr:0.00025

Name: CALIFORNIA HIGHWAY PATROL
Address: 1382 W OLIVE
City,State,Zip: FRESNO, CA 93728
Year: 2014
County Code: 10
Air Basin: SJV
Facility ID: 189

Map ID
Direction
Distance
Elevation

MAP FINDINGS

Site

Database(s)

EDR ID Number
EPA ID Number

CALIFORNIA HIGHWAY PATROL 435 FRESNO AREA (Continued)

S105124103

Air District Name: SJU
SIC Code: 9221
Air District Name: SAN JOAQUIN VALLEY APCD
Community Health Air Pollution Info System: Not reported
Consolidated Emission Reporting Rule: Not reported
Total Organic Hydrocarbon Gases Tons/Yr: 0.0074605961026
Reactive Organic Gases Tons/Yr: 0.0062088597789
Carbon Monoxide Emissions Tons/Yr: 0.00019950000297
NOX - Oxides of Nitrogen Tons/Yr: 5.7000000849e-005
SOX - Oxides of Sulphur Tons/Yr: 4.2800000638e-005
Particulate Matter Tons/Yr: 0.00025100603996
Part. Matter 10 Micrometers and Smllr Tons/Yr:0.00024950000372

Name: CALIFORNIA HIGHWAY PATROL #435
Address: 1382 W OLIVE
City,State,Zip: FRESNO, CA 93728
Year: 2015
County Code: 10
Air Basin: SJV
Facility ID: 189
Air District Name: SJU
SIC Code: 9221
Air District Name: SAN JOAQUIN VALLEY APCD
Community Health Air Pollution Info System: Not reported
Consolidated Emission Reporting Rule: Not reported
Total Organic Hydrocarbon Gases Tons/Yr: 0.081609699248
Reactive Organic Gases Tons/Yr: 0.0789981
Carbon Monoxide Emissions Tons/Yr: 0.0004174
NOX - Oxides of Nitrogen Tons/Yr: 0.0001192
SOX - Oxides of Sulphur Tons/Yr: 8.94e-005
Particulate Matter Tons/Yr: 0.00052515090543
Part. Matter 10 Micrometers and Smllr Tons/Yr:0.000522

Name: CALIFORNIA HIGHWAY PATROL #435
Address: 1382 W OLIVE
City,State,Zip: FRESNO, CA 93728
Year: 2016
County Code: 10
Air Basin: SJV
Facility ID: 189
Air District Name: SJU
SIC Code: 9221
Air District Name: SAN JOAQUIN VALLEY APCD
Community Health Air Pollution Info System: Not reported
Consolidated Emission Reporting Rule: Not reported
Total Organic Hydrocarbon Gases Tons/Yr: 0.080608029339
Reactive Organic Gases Tons/Yr: 0.077490865
Carbon Monoxide Emissions Tons/Yr: 0.000498
NOX - Oxides of Nitrogen Tons/Yr: 0.0001423
SOX - Oxides of Sulphur Tons/Yr: 0.0001069
Particulate Matter Tons/Yr: 0.00062676056338
Part. Matter 10 Micrometers and Smllr Tons/Yr:0.000623

Name: CALIFORNIA HIGHWAY PATROL #435
Address: 1382 W OLIVE
City,State,Zip: FRESNO, CA 93728
Year: 2017

Map ID
Direction
Distance
Elevation

MAP FINDINGS

Site

Database(s)

EDR ID Number
EPA ID Number

CALIFORNIA HIGHWAY PATROL 435 FRESNO AREA (Continued)

S105124103

County Code: 10
Air Basin: SJV
Facility ID: 189
Air District Name: SJU
SIC Code: 9221
Air District Name: SAN JOAQUIN VALLEY APCD
Community Health Air Pollution Info System: Not reported
Consolidated Emission Reporting Rule: Not reported
Total Organic Hydrocarbon Gases Tons/Yr: 0.080608029339
Reactive Organic Gases Tons/Yr: 0.06961063
Carbon Monoxide Emissions Tons/Yr: 0.00036522
NOX - Oxides of Nitrogen Tons/Yr: 0.00010478
SOX - Oxides of Sulphur Tons/Yr: 7.844e-005
Particulate Matter Tons/Yr: 0.00062676056338
Part. Matter 10 Micrometers and Smllr Tons/Yr:0.00045778

Name: CALIFORNIA HIGHWAY PATROL #435
Address: 1382 W OLIVE
City,State,Zip: FRESNO, CA 93728
Year: 2018
County Code: 10
Air Basin: SJV
Facility ID: 189
Air District Name: SJU
SIC Code: 9221
Air District Name: SAN JOAQUIN VALLEY APCD
Community Health Air Pollution Info System: Not reported
Consolidated Emission Reporting Rule: Not reported
Total Organic Hydrocarbon Gases Tons/Yr: 0.003126745435
Reactive Organic Gases Tons/Yr: 0.0002911
Carbon Monoxide Emissions Tons/Yr: 0.0004508
NOX - Oxides of Nitrogen Tons/Yr: 0.0001292
SOX - Oxides of Sulphur Tons/Yr: 9.68e-005
Particulate Matter Tons/Yr: 0.00056770623742
Part. Matter 10 Micrometers and Smllr Tons/Yr:0.0005643

CERS:
Name: CALIFORNIA HIGHWAY PATROL #435
Address: 1382 W OLIVE
City,State,Zip: FRESNO, CA 93728
Site ID: 456963
CERS ID: 110054256862
CERS Description: US EPA Air Emission Inventory System (EIS)

A11
North
< 1/8
0.038 mi.
199 ft.

CALIFORNIA HIGHWAY PATROL
1382 W OLIVE AVE
FRESNO, CA 93775
Site 11 of 16 in cluster A

HIST UST **U001593084**
N/A

Relative:
Higher
Actual:
286 ft.

HIST UST:
Name: CALIFORNIA HIGHWAY PATROL
Address: 1382 W OLIVE AVE
City,State,Zip: FRESNO, CA 93775
File Number: Not reported
URL: Not reported
Region: STATE

Map ID
Direction
Distance
Elevation

MAP FINDINGS

Site

Database(s)

EDR ID Number
EPA ID Number

CALIFORNIA HIGHWAY PATROL (Continued)

U001593084

Facility ID: 00000017961
Facility Type: Other
Other Type: CHP
Contact Name: Not reported
Telephone: 9163225310
Owner Name: CALIFORNIA HIGHWAY PATROL
Owner Address: P.O. BOX 898
Owner City,St,Zip: SACRAMENTO, CA 95804
Total Tanks: 0001

Tank Num: 001
Container Num: 435-1
Year Installed: 1975
Tank Capacity: 00012000
Tank Used for: PRODUCT
Type of Fuel: UNLEADED
Container Construction Thickness: Not reported
Leak Detection: Visual, Stock Inventor

A12
North
< 1/8
0.038 mi.
199 ft.

CALIFORNIA HIGHWAY PATROL #435 FRESNO
1382 W OLIVE AVE
FRESNO, CA 93728

RCRA NonGen / NLR 1024788023
CAL000040219

Site 12 of 16 in cluster A

Relative:
Higher
Actual:
286 ft.

RCRA-LQG:
Date Form Received by Agency: 1990-09-17 00:00:00.0
Handler Name: CALIFORNIA HIGHWAY PATROL #435 FRESNO
Handler Address: 1382 W OLIVE AVE
Handler City,State,Zip: FRESNO, CA 93728-2890
EPA ID: CAL000040219
Contact Name: BETH DEPAOLA
Contact Address: PO BOX 942898
Contact City,State,Zip: SACRAMENTO, CA 94298-0001
Contact Telephone: 916-843-3817
Contact Fax: 916-322-3172
Contact Email: EDEPAOLA@CHP.CA.GOV
Contact Title: Not reported
EPA Region: 09
Land Type: Not reported
Federal Waste Generator Description: Not a generator, verified
Non-Notifier: Not reported
Biennial Report Cycle: Not reported
Accessibility: Not reported
Active Site Indicator: Handler Activities
State District Owner: Not reported
State District: Not reported
Mailing Address: PO BOX 942898
Mailing City,State,Zip: SACRAMENTO, CA 94298-0001
Owner Name: CALIFORNIA HIGHWAY PATROL
Owner Type: Other
Operator Name: BETH DEPAOLA
Operator Type: Other
Short-Term Generator Activity: No
Importer Activity: No
Mixed Waste Generator: No
Transporter Activity: No
Transfer Facility Activity: No

Map ID
 Direction
 Distance
 Elevation

MAP FINDINGS

Site

Database(s)

EDR ID Number
 EPA ID Number

CALIFORNIA HIGHWAY PATROL #435 FRESNO (Continued)

1024788023

Recycler Activity with Storage:	No
Small Quantity On-Site Burner Exemption:	No
Smelting Melting and Refining Furnace Exemption:	No
Underground Injection Control:	No
Off-Site Waste Receipt:	No
Universal Waste Indicator:	Yes
Universal Waste Destination Facility:	Yes
Federal Universal Waste:	No
Active Site Fed-Reg Treatment Storage and Disposal Facility:	Not reported
Active Site Converter Treatment storage and Disposal Facility:	Not reported
Active Site State-Reg Treatment Storage and Disposal Facility:	Not reported
Active Site State-Reg Handler:	---
Federal Facility Indicator:	Not reported
Hazardous Secondary Material Indicator:	N
Sub-Part K Indicator:	Not reported
Commercial TSD Indicator:	No
Treatment Storage and Disposal Type:	Not reported
2018 GPRA Permit Baseline:	Not on the Baseline
2018 GPRA Renewals Baseline:	Not on the Baseline
Permit Renewals Workload Universe:	Not reported
Permit Workload Universe:	Not reported
Permit Progress Universe:	Not reported
Post-Closure Workload Universe:	Not reported
Closure Workload Universe:	Not reported
202 GPRA Corrective Action Baseline:	No
Corrective Action Workload Universe:	No
Subject to Corrective Action Universe:	No
Non-TSDs Where RCRA CA has Been Imposed Universe:	No
TSDs Potentially Subject to CA Under 3004 (u)/(v) Universe:	No
TSDs Only Subject to CA under Discretionary Auth Universe:	No
Corrective Action Priority Ranking:	No NCAPS ranking
Environmental Control Indicator:	No
Institutional Control Indicator:	No
Human Exposure Controls Indicator:	N/A
Groundwater Controls Indicator:	N/A
Operating TSDF Universe:	Not reported
Full Enforcement Universe:	Not reported
Significant Non-Complier Universe:	No
Unaddressed Significant Non-Complier Universe:	No
Addressed Significant Non-Complier Universe:	No
Significant Non-Complier With a Compliance Schedule Universe:	No
Financial Assurance Required:	Not reported
Handler Date of Last Change:	2018-09-05 15:41:29.0
Recognized Trader-Importer:	No
Recognized Trader-Exporter:	No
Importer of Spent Lead Acid Batteries:	No
Exporter of Spent Lead Acid Batteries:	No
Recycler Activity Without Storage:	No
Manifest Broker:	No
Sub-Part P Indicator:	No
Handler - Owner Operator:	
Owner/Operator Indicator:	Owner
Owner/Operator Name:	CALIFORNIA HIGHWAY PATROL
Legal Status:	Other
Date Became Current:	Not reported
Date Ended Current:	Not reported
Owner/Operator Address:	PO BOX 942898

Map ID
Direction
Distance
Elevation

MAP FINDINGS

Site

Database(s)

EDR ID Number
EPA ID Number

CALIFORNIA HIGHWAY PATROL #435 FRESNO (Continued)

1024788023

Owner/Operator City,State,Zip: SACRAMENTO, CA 94298-0001
Owner/Operator Telephone: 916-843-3800
Owner/Operator Telephone Ext: Not reported
Owner/Operator Fax: Not reported
Owner/Operator Email: Not reported

Owner/Operator Indicator: Operator
Owner/Operator Name: BETH DEPAOLA
Legal Status: Other
Date Became Current: Not reported
Date Ended Current: Not reported
Owner/Operator Address: PO BOX 942898
Owner/Operator City,State,Zip: SACRAMENTO, CA 94298-0001
Owner/Operator Telephone: 916-843-3817
Owner/Operator Telephone Ext: Not reported
Owner/Operator Fax: Not reported
Owner/Operator Email: Not reported

Historic Generators:
Receive Date: 1990-09-17 00:00:00.0
Handler Name: CALIFORNIA HIGHWAY PATROL #435 FRESNO
Federal Waste Generator Description: Not a generator, verified
State District Owner: Not reported
Large Quantity Handler of Universal Waste: No
Recognized Trader Importer: No
Recognized Trader Exporter: No
Spent Lead Acid Battery Importer: No
Spent Lead Acid Battery Exporter: No
Current Record: Yes
Non Storage Recycler Activity: Not reported
Electronic Manifest Broker: Not reported

List of NAICS Codes and Descriptions:
NAICS Code: 92212
NAICS Description: POLICE PROTECTION

A13
North
< 1/8
0.038 mi.
199 ft.

435 FRESNO AREA
1382 WEST OLIVE AVENUE
FRESNO, CA 93728

Site 13 of 16 in cluster A

AST A100416800
N/A

Relative:
Higher
Actual:
286 ft.

AST:
Name: 435 FRESNO AREA
Address: 1382 WEST OLIVE AVENUE
City/Zip: FRESNO,93728
Certified Unified Program Agencies: Not reported
Owner: Department of California Highway Patrol
Total Gallons: Not reported
CERSID: 10423642
Facility ID: FA0170194
Business Name: Department of California Highway Patrol
Phone: 559-441-5441
Fax: 559-441-5505
Mailing Address: 1382 West Olive Avenue
Mailing Address City: Fresno

Map ID
Direction
Distance
Elevation

MAP FINDINGS

Site

Database(s)

EDR ID Number
EPA ID Number

435 FRESNO AREA (Continued)

A100416800

Mailing Address State: CA
Mailing Address Zip Code: 93728
Operator Name: Captain Malkiat Samra Area #435 Fresno
Operator Phone: 559-441-5441
Owner Phone: 916-843-3800
Owner Mail Address: PO Box 942898
Owner State: CA
Owner Zip Code: Not reported
Owner Country: United States
Property Owner Name: Not reported
Property Owner Phone: Not reported
Property Owner Mailing Address: Not reported
Property Owner City: Not reported
Property Owner Stat : Not reported
Property Owner Zip Code: Not reported
Property Owner Country: Not reported
EPAID: CAL000040219

**A14
NNE
< 1/8
0.042 mi.
224 ft.**

**CALTRANS-DISTRICT 6 OFFICE
1352 W OLIVE AVE
FRESNO, CA 93728**

**CUPA Listings S104870437
N/A**

Site 14 of 16 in cluster A

**Relative:
Higher**

CUPA FRESNO:
Name: CALTRANS-DISTRICT 6 OFFICE
Address: 1352 W OLIVE AVE
City,State,Zip: FRESNO, CA 93728
Facility ID: FA0270995
Cross Street: Not reported
APM Number: 44907003T
CERS Id: 10001035
SWIS Number: Not reported
GIS Latitude: 36.759345891
GIS Longitude: -119.8282537
Program Element: HAZ MAT DISCLOSURE/CLOSED SITE

**Actual:
286 ft.**

Name: CALTRANS-DISTRICT 6 OFFICE
Address: 1352 W OLIVE AVE
City,State,Zip: FRESNO, CA 93728
Facility ID: FA0270995
Cross Street: Not reported
APM Number: 44907003T
CERS Id: 10001035
SWIS Number: Not reported
GIS Latitude: 36.759345891
GIS Longitude: -119.8282537
Program Element: EXTREMELY HAZARDOUS SUBSTANCE HANDLER (EPCRA)

Name: CALTRANS-DISTRICT 6 OFFICE
Address: 1352 W OLIVE AVE
City,State,Zip: FRESNO, CA 93728
Facility ID: FA0270995
Cross Street: Not reported
APM Number: 44907003T
CERS Id: 10001035
SWIS Number: Not reported
GIS Latitude: 36.759345891

Map ID
 Direction
 Distance
 Elevation

MAP FINDINGS

Site

Database(s)

EDR ID Number
 EPA ID Number

CALTRANS-DISTRICT 6 OFFICE (Continued)

S104870437

GIS Longitude: -119.8282537
 Program Element: HAZARDOUS WASTE GENERATOR (CESQG)

A15
NNE
 < 1/8
 0.042 mi.
 224 ft.

CALTRANS D6 FACILITIES DISTRICT OFFICE
1352 W OLIVE AVE
FRESNO, CA 93728

RCRA NonGen / NLR

1024808416
CAL000279713

Site 15 of 16 in cluster A

Relative:
Higher
Actual:
286 ft.

RCRA-LQG:	
Date Form Received by Agency:	2004-03-05 00:00:00.0
Handler Name:	CALTRANS D6 FACILITIES DISTRICT OFFICE
Handler Address:	1352 W OLIVE AVE
Handler City,State,Zip:	FRESNO, CA 93728-2818
EPA ID:	CAL000279713
Contact Name:	DANIEL ECKLES
Contact Address:	1352 W OLIVE AVE
Contact City,State,Zip:	FRESNO, CA 93728-0000
Contact Telephone:	559-488-4108
Contact Fax:	559-445-6004
Contact Email:	DAN.ECKLES@DOT.CA.GOV
Contact Title:	Not reported
EPA Region:	09
Land Type:	Not reported
Federal Waste Generator Description:	Not a generator, verified
Non-Notifier:	Not reported
Biennial Report Cycle:	Not reported
Accessibility:	Not reported
Active Site Indicator:	Handler Activities
State District Owner:	Not reported
State District:	Not reported
Mailing Address:	1352 W OLIVE AVE MS 13
Mailing City,State,Zip:	FRESNO, CA 93728-0000
Owner Name:	CALTRANS TORRES
Owner Type:	Other
Operator Name:	DANIEL ECKLES
Operator Type:	Other
Short-Term Generator Activity:	No
Importer Activity:	No
Mixed Waste Generator:	No
Transporter Activity:	No
Transfer Facility Activity:	No
Recycler Activity with Storage:	No
Small Quantity On-Site Burner Exemption:	No
Smelting Melting and Refining Furnace Exemption:	No
Underground Injection Control:	No
Off-Site Waste Receipt:	No
Universal Waste Indicator:	Yes
Universal Waste Destination Facility:	Yes
Federal Universal Waste:	No
Active Site Fed-Reg Treatment Storage and Disposal Facility:	Not reported
Active Site Converter Treatment storage and Disposal Facility:	Not reported
Active Site State-Reg Treatment Storage and Disposal Facility:	Not reported
Active Site State-Reg Handler:	---
Federal Facility Indicator:	Not reported
Hazardous Secondary Material Indicator:	N
Sub-Part K Indicator:	Not reported
Commercial TSD Indicator:	No

Map ID
 Direction
 Distance
 Elevation

MAP FINDINGS

Site

Database(s)

EDR ID Number
 EPA ID Number

CALTRANS D6 FACILITIES DISTRICT OFFICE (Continued)

1024808416

Treatment Storage and Disposal Type:	Not reported
2018 GPRA Permit Baseline:	Not on the Baseline
2018 GPRA Renewals Baseline:	Not on the Baseline
Permit Renewals Workload Universe:	Not reported
Permit Workload Universe:	Not reported
Permit Progress Universe:	Not reported
Post-Closure Workload Universe:	Not reported
Closure Workload Universe:	Not reported
202 GPRA Corrective Action Baseline:	No
Corrective Action Workload Universe:	No
Subject to Corrective Action Universe:	No
Non-TSDFs Where RCRA CA has Been Imposed Universe:	No
TSDFs Potentially Subject to CA Under 3004 (u)/(v) Universe:	No
TSDFs Only Subject to CA under Discretionary Auth Universe:	No
Corrective Action Priority Ranking:	No NCAPS ranking
Environmental Control Indicator:	No
Institutional Control Indicator:	No
Human Exposure Controls Indicator:	N/A
Groundwater Controls Indicator:	N/A
Operating TSDF Universe:	Not reported
Full Enforcement Universe:	Not reported
Significant Non-Complier Universe:	No
Unaddressed Significant Non-Complier Universe:	No
Addressed Significant Non-Complier Universe:	No
Significant Non-Complier With a Compliance Schedule Universe:	No
Financial Assurance Required:	Not reported
Handler Date of Last Change:	2018-09-05 20:25:33.0
Recognized Trader-Importer:	No
Recognized Trader-Exporter:	No
Importer of Spent Lead Acid Batteries:	No
Exporter of Spent Lead Acid Batteries:	No
Recycler Activity Without Storage:	No
Manifest Broker:	No
Sub-Part P Indicator:	No
Handler - Owner Operator:	
Owner/Operator Indicator:	Operator
Owner/Operator Name:	DANIEL ECKLES
Legal Status:	Other
Date Became Current:	Not reported
Date Ended Current:	Not reported
Owner/Operator Address:	1352 W OLIVE AVE
Owner/Operator City,State,Zip:	FRESNO, CA 93728-0000
Owner/Operator Telephone:	559-488-4108
Owner/Operator Telephone Ext:	Not reported
Owner/Operator Fax:	Not reported
Owner/Operator Email:	Not reported
Owner/Operator Indicator:	Owner
Owner/Operator Name:	CALTRANS TORRES
Legal Status:	Other
Date Became Current:	Not reported
Date Ended Current:	Not reported
Owner/Operator Address:	1120 N ST
Owner/Operator City,State,Zip:	SACRAMENTO, CA 95814-0000
Owner/Operator Telephone:	916-653-7507
Owner/Operator Telephone Ext:	Not reported
Owner/Operator Fax:	Not reported

Map ID
 Direction
 Distance
 Elevation

MAP FINDINGS

Site

Database(s)

EDR ID Number
 EPA ID Number

CALTRANS D6 FACILITIES DISTRICT OFFICE (Continued)

1024808416

Owner/Operator Email: Not reported

Historic Generators:

Receive Date:	2004-03-05 00:00:00.0
Handler Name:	CALTRANS D6 FACILITIES DISTRICT OFFICE
Federal Waste Generator Description:	Not a generator, verified
State District Owner:	Not reported
Large Quantity Handler of Universal Waste:	No
Recognized Trader Importer:	No
Recognized Trader Exporter:	No
Spent Lead Acid Battery Importer:	No
Spent Lead Acid Battery Exporter:	No
Current Record:	Yes
Non Storage Recycler Activity:	Not reported
Electronic Manifest Broker:	Not reported

List of NAICS Codes and Descriptions:

NAICS Code:	92612
NAICS Description:	REGULATION AND ADMINISTRATION OF TRANSPORTATION PROGRAMS

A16
NNE
 < 1/8
 0.042 mi.
 224 ft.

CALTRANS DISTRICT 6
1352 W OLIVE AVE
FRESNO, CA 93778
 Site 16 of 16 in cluster A

RCRA NonGen / NLR **1000419454**
FINDS **CAD980895577**

Relative:
Higher
Actual:
286 ft.

RCRA-LQG:	
Date Form Received by Agency:	1985-03-19 00:00:00.0
Handler Name:	CALTRANS DISTRICT 6
Handler Address:	1352 W OLIVE AVE
Handler City,State,Zip:	FRESNO, CA 93778
EPA ID:	CAD980895577
Contact Name:	ENVIRONMENTAL MANAGER
Contact Address:	1352 W OLIVE AVE
Contact City,State,Zip:	FRESNO, CA 93778
Contact Telephone:	209-488-4063
Contact Fax:	Not reported
Contact Email:	Not reported
Contact Title:	Not reported
EPA Region:	09
Land Type:	Other
Federal Waste Generator Description:	Not a generator, verified
Non-Notifier:	Not reported
Biennial Report Cycle:	Not reported
Accessibility:	Not reported
Active Site Indicator:	Not reported
State District Owner:	CA
State District:	5
Mailing Address:	1352 W OLIVE AVE
Mailing City,State,Zip:	FRESNO, CA 93778
Owner Name:	NOT REQUIRED
Owner Type:	State
Operator Name:	NOT REQUIRED
Operator Type:	State
Short-Term Generator Activity:	No
Importer Activity:	No

Map ID
 Direction
 Distance
 Elevation

MAP FINDINGS

Site

Database(s)

EDR ID Number
 EPA ID Number

CALTRANS DISTRICT 6 (Continued)

1000419454

Mixed Waste Generator:	No
Transporter Activity:	No
Transfer Facility Activity:	No
Recycler Activity with Storage:	No
Small Quantity On-Site Burner Exemption:	No
Smelting Melting and Refining Furnace Exemption:	No
Underground Injection Control:	No
Off-Site Waste Receipt:	No
Universal Waste Indicator:	No
Universal Waste Destination Facility:	No
Federal Universal Waste:	No
Active Site Fed-Reg Treatment Storage and Disposal Facility:	Not reported
Active Site Converter Treatment storage and Disposal Facility:	Not reported
Active Site State-Reg Treatment Storage and Disposal Facility:	Not reported
Active Site State-Reg Handler:	---
Federal Facility Indicator:	Not reported
Hazardous Secondary Material Indicator:	NN
Sub-Part K Indicator:	Not reported
Commercial TSD Indicator:	No
Treatment Storage and Disposal Type:	Not reported
2018 GPRA Permit Baseline:	Not on the Baseline
2018 GPRA Renewals Baseline:	Not on the Baseline
Permit Renewals Workload Universe:	Not reported
Permit Workload Universe:	Not reported
Permit Progress Universe:	Not reported
Post-Closure Workload Universe:	Not reported
Closure Workload Universe:	Not reported
202 GPRA Corrective Action Baseline:	No
Corrective Action Workload Universe:	No
Subject to Corrective Action Universe:	No
Non-TSDFs Where RCRA CA has Been Imposed Universe:	No
TSDFs Potentially Subject to CA Under 3004 (u)/(v) Universe:	No
TSDFs Only Subject to CA under Discretionary Auth Universe:	No
Corrective Action Priority Ranking:	No NCAPS ranking
Environmental Control Indicator:	No
Institutional Control Indicator:	No
Human Exposure Controls Indicator:	N/A
Groundwater Controls Indicator:	N/A
Operating TSDF Universe:	Not reported
Full Enforcement Universe:	Not reported
Significant Non-Complier Universe:	No
Unaddressed Significant Non-Complier Universe:	No
Addressed Significant Non-Complier Universe:	No
Significant Non-Complier With a Compliance Schedule Universe:	No
Financial Assurance Required:	Not reported
Handler Date of Last Change:	2002-06-27 03:22:35.0
Recognized Trader-Importer:	No
Recognized Trader-Exporter:	No
Importer of Spent Lead Acid Batteries:	No
Exporter of Spent Lead Acid Batteries:	No
Recycler Activity Without Storage:	Not reported
Manifest Broker:	Not reported
Sub-Part P Indicator:	Not reported
Handler - Owner Operator:	
Owner/Operator Indicator:	Owner
Owner/Operator Name:	NOT REQUIRED
Legal Status:	State

Map ID
Direction
Distance
Elevation

MAP FINDINGS

Site

Database(s)

EDR ID Number
EPA ID Number

CALTRANS DISTRICT 6 (Continued)

1000419454

Date Became Current: Not reported
Date Ended Current: Not reported
Owner/Operator Address: NOT REQUIRED
Owner/Operator City,State,Zip: NOT REQUIRED, ME 99999
Owner/Operator Telephone: 415-555-1212
Owner/Operator Telephone Ext: Not reported
Owner/Operator Fax: Not reported
Owner/Operator Email: Not reported

Owner/Operator Indicator: Operator
Owner/Operator Name: NOT REQUIRED
Legal Status: State
Date Became Current: Not reported
Date Ended Current: Not reported
Owner/Operator Address: NOT REQUIRED
Owner/Operator City,State,Zip: NOT REQUIRED, ME 99999
Owner/Operator Telephone: 415-555-1212
Owner/Operator Telephone Ext: Not reported
Owner/Operator Fax: Not reported
Owner/Operator Email: Not reported

Historic Generators:

Receive Date: 1985-03-19 00:00:00.0
Handler Name: CALTRANS DISTRICT 6
Federal Waste Generator Description: Not a generator, verified
State District Owner: CA
Large Quantity Handler of Universal Waste: No
Recognized Trader Importer: No
Recognized Trader Exporter: No
Spent Lead Acid Battery Importer: No
Spent Lead Acid Battery Exporter: No
Current Record: Yes
Non Storage Recycler Activity: Not reported
Electronic Manifest Broker: Not reported

List of NAICS Codes and Descriptions:

NAICS Code: 488111
NAICS Description: AIR TRAFFIC CONTROL

FINDS:

Registry ID: 110002676845

Click Here:

Environmental Interest/Information System:

RCRAInfo is a national information system that supports the Resource Conservation and Recovery Act (RCRA) program through the tracking of events and activities related to facilities that generate, transport, and treat, store, or dispose of hazardous waste. RCRAInfo allows RCRA program staff to track the notification, permit, compliance, and corrective action activities required under RCRA.

[Click this hyperlink](#) while viewing on your computer to access additional FINDS: detail in the EDR Site Report.

MAP FINDINGS

Map ID
Direction
Distance
Elevation

Site

Database(s)

EDR ID Number
EPA ID Number

17
NE
< 1/8
0.045 mi.
236 ft.

FIM S SHELL SERVICE NO 2
1365 W OLIVE AV
FRESNO, CA

EDR Hist Auto **1009078075**
N/A

Relative:
Higher

EDR Hist Auto

Actual:
286 ft.

Year: Name: Type:
1975 FIM S SHELL SERVICE NO 2 GASOLINE STATIONS

18
East
< 1/8
0.049 mi.
259 ft.

PRIVATE RESIDENCE
1037 N WEST
FRESNO, CA 93728

CUPA Listings **S105124065**
N/A

Relative:
Higher

CUPA FRESNO:
Name: PRIVATE RESIDENCE
Address: 1037 N WEST
City,State,Zip: FRESNO, CA 93728
Facility ID: FA0266702
Cross Street: Not reported
APM Number: 44927015
CERS Id: Not reported
SWIS Number: Not reported
GIS Latitude: 36.756287191
GIS Longitude: -119.82701346
Program Element: UST REMOVAL/CLOSURE W/1 TANK

B19
SSW
< 1/8
0.062 mi.
326 ft.

T-MOBILE WEST CORP SC08738A
959 N PARKWAY DR
FRESNO, CA 93728

CUPA Listings **S108277068**
N/A

Site 1 of 2 in cluster B

Relative:
Higher

CUPA FRESNO:
Name: T-MOBILE WEST CORP SC08738A
Address: 959 N PARKWAY DR
City,State,Zip: FRESNO, CA 93728
Facility ID: FA0278935
Cross Street: Not reported
APM Number: 44932411
CERS Id: 10470100
SWIS Number: Not reported
GIS Latitude: 36.754822452
GIS Longitude: -119.82922922
Program Element: HAZ MAT DISCLOSURE-BELOW REPORTING QUANTITY

Map ID
 Direction
 Distance
 Elevation

MAP FINDINGS

Site

Database(s)

EDR ID Number
 EPA ID Number

B20
South
< 1/8
0.080 mi.
420 ft.

SIERRA INN
949 N PARKWAY DR #263
FRESNO, CA 93728

RCRA NonGen / NLR

1026051729
CAC003058618

Site 2 of 2 in cluster B

Relative:
Higher
Actual:
292 ft.

<p>RCRA-LQG: Date Form Received by Agency: Handler Name: Handler Address: Handler City,State,Zip: EPA ID: Contact Name: Contact Address: Contact City,State,Zip: Contact Telephone: Contact Fax: Contact Email: Contact Title: EPA Region: Land Type: Federal Waste Generator Description: Non-Notifier: Biennial Report Cycle: Accessibility: Active Site Indicator: State District Owner: State District: Mailing Address: Mailing City,State,Zip: Owner Name: Owner Type: Operator Name: Operator Type: Short-Term Generator Activity: Importer Activity: Mixed Waste Generator: Transporter Activity: Transfer Facility Activity: Recycler Activity with Storage: Small Quantity On-Site Burner Exemption: Smelting Melting and Refining Furnace Exemption: Underground Injection Control: Off-Site Waste Receipt: Universal Waste Indicator: Universal Waste Destination Facility: Federal Universal Waste: Active Site Fed-Reg Treatment Storage and Disposal Facility: Active Site Converter Treatment storage and Disposal Facility: Active Site State-Reg Treatment Storage and Disposal Facility: Active Site State-Reg Handler: Federal Facility Indicator: Hazardous Secondary Material Indicator: Sub-Part K Indicator: Commercial TSD Indicator: Treatment Storage and Disposal Type: 2018 GPRA Permit Baseline: 2018 GPRA Renewals Baseline: Permit Renewals Workload Universe:</p>	<p>2020-03-04 00:00:00.0 SIERRA INN 949 N PARKWAY DR #263 FRESNO, CA 93728 CAC003058618 ARVIND DHAKTA 949 N PARKWAY DR FRESNO, CA 93728 559-499-4375 Not reported LIZE@PWSEI.COM Not reported 09 Not reported Not a generator, verified Not reported Not reported Not reported Not reported Not reported Not reported 949 N PARKWAY DR FRESNO, CA 93728 SIERRA INN Other ARVIND DHAKTA Other No No No No No No No No No No No No No No No No No No Not reported Not reported Not reported --- Not reported N Not reported No Not reported Not on the Baseline Not on the Baseline Not reported</p>
--	--

Map ID
 Direction
 Distance
 Elevation

MAP FINDINGS

Site

Database(s)

EDR ID Number
 EPA ID Number

SIERRA INN (Continued)

1026051729

Permit Workload Universe:	Not reported
Permit Progress Universe:	Not reported
Post-Closure Workload Universe:	Not reported
Closure Workload Universe:	Not reported
202 GPRA Corrective Action Baseline:	No
Corrective Action Workload Universe:	No
Subject to Corrective Action Universe:	No
Non-TSDFs Where RCRA CA has Been Imposed Universe:	No
TSDFs Potentially Subject to CA Under 3004 (u)/(v) Universe:	No
TSDFs Only Subject to CA under Discretionary Auth Universe:	No
Corrective Action Priority Ranking:	No NCAPS ranking
Environmental Control Indicator:	No
Institutional Control Indicator:	No
Human Exposure Controls Indicator:	N/A
Groundwater Controls Indicator:	N/A
Operating TSDF Universe:	Not reported
Full Enforcement Universe:	Not reported
Significant Non-Complier Universe:	No
Unaddressed Significant Non-Complier Universe:	No
Addressed Significant Non-Complier Universe:	No
Significant Non-Complier With a Compliance Schedule Universe:	No
Financial Assurance Required:	Not reported
Handler Date of Last Change:	2020-03-06 18:11:30.0
Recognized Trader-Importer:	No
Recognized Trader-Exporter:	No
Importer of Spent Lead Acid Batteries:	No
Exporter of Spent Lead Acid Batteries:	No
Recycler Activity Without Storage:	No
Manifest Broker:	No
Sub-Part P Indicator:	No

Handler - Owner Operator:

Owner/Operator Indicator:	Operator
Owner/Operator Name:	ARVIND DHAKTA
Legal Status:	Other
Date Became Current:	Not reported
Date Ended Current:	Not reported
Owner/Operator Address:	949 N PARKWAY DR
Owner/Operator City,State,Zip:	FRESNO, CA 93728
Owner/Operator Telephone:	559-499-4375
Owner/Operator Telephone Ext:	Not reported
Owner/Operator Fax:	Not reported
Owner/Operator Email:	Not reported

Owner/Operator Indicator:	Owner
Owner/Operator Name:	SIERRA INN
Legal Status:	Other
Date Became Current:	Not reported
Date Ended Current:	Not reported
Owner/Operator Address:	949 N PARKWAY DR
Owner/Operator City,State,Zip:	FRESNO, CA 93728
Owner/Operator Telephone:	559-499-4375
Owner/Operator Telephone Ext:	Not reported
Owner/Operator Fax:	Not reported
Owner/Operator Email:	Not reported

Historic Generators:

Map ID
 Direction
 Distance
 Elevation

MAP FINDINGS

Site

Database(s)

EDR ID Number
 EPA ID Number

SIERRA INN (Continued)

1026051729

Receive Date:	2020-03-04 00:00:00.0
Handler Name:	SIERRA INN
Federal Waste Generator Description:	Not a generator, verified
State District Owner:	Not reported
Large Quantity Handler of Universal Waste:	No
Recognized Trader Importer:	No
Recognized Trader Exporter:	No
Spent Lead Acid Battery Importer:	No
Spent Lead Acid Battery Exporter:	No
Current Record:	Yes
Non Storage Recycler Activity:	Not reported
Electronic Manifest Broker:	Not reported

List of NAICS Codes and Descriptions:

NAICS Code:	721191
NAICS Description:	BED-AND-BREAKFAST INNS

21
NE
 < 1/8
 0.102 mi.
 537 ft.

CALTRANS
1250 W OLIVE
FRESNO, CA 93728

CUPA Listings S105511450
N/A

Relative:
Higher
Actual:
289 ft.

CUPA FRESNO:	
Name:	CALTRANS
Address:	1250 W OLIVE
City,State,Zip:	FRESNO, CA 93728
Facility ID:	FA0275739
Cross Street:	Not reported
APM Number:	45028035
CERS Id:	Not reported
SWIS Number:	Not reported
GIS Latitude:	36.758073323
GIS Longitude:	-119.82599711
Program Element:	HAZ MAT DISCLOSURE-BELOW REPORTING QUANTITY

C22
WNW
 < 1/8
 0.108 mi.
 572 ft.

UNION OIL SS# 5413
1135 N PARKWAY DR
FRESNO, CA 93728
Site 1 of 17 in cluster C

HIST UST U001593048
N/A

Relative:
Higher
Actual:
286 ft.

HIST UST:	
Name:	UNION OIL SS# 5413
Address:	1135 N PARKWAY DR
City,State,Zip:	FRESNO, CA 93728
File Number:	Not reported
URL:	Not reported
Region:	STATE
Facility ID:	00000031168
Facility Type:	Gas Station
Other Type:	Not reported
Contact Name:	PARKWAY SERVICE INC.
Telephone:	2092336037
Owner Name:	UNION OIL CO.

Map ID
 Direction
 Distance
 Elevation

MAP FINDINGS

Site

Database(s)

EDR ID Number
 EPA ID Number

UNION OIL SS# 5413 (Continued)

U001593048

Owner Address: 1 CALIFORNIA ST. SUITE 2700
 Owner City,St,Zip: SAN FRANCISCO, CA 94111
 Total Tanks: 0004

Tank Num: 001
 Container Num: 5413-1-1
 Year Installed: 1964
 Tank Capacity: 00010000
 Tank Used for: PRODUCT
 Type of Fuel: UNLEADED
 Container Construction Thickness: Not reported
 Leak Detection: Stock Inventor

Tank Num: 002
 Container Num: 5413-2-1
 Year Installed: 1964
 Tank Capacity: 00010000
 Tank Used for: PRODUCT
 Type of Fuel: REGULAR
 Container Construction Thickness: Not reported
 Leak Detection: Stock Inventor

Tank Num: 003
 Container Num: 5413-4-1
 Year Installed: Not reported
 Tank Capacity: 00000280
 Tank Used for: WASTE
 Type of Fuel: WASTE OIL
 Container Construction Thickness: Not reported
 Leak Detection: Stock Inventor

Tank Num: 004
 Container Num: 5413-10-1
 Year Installed: Not reported
 Tank Capacity: 00000000
 Tank Used for: WASTE
 Type of Fuel: Not reported
 Container Construction Thickness: 6
 Leak Detection: Visual

C23
WNW
< 1/8
0.108 mi.
572 ft.

PARKWAY UNION SERVICE
1135 N PARKWAY DR
FRESNO, CA
Site 2 of 17 in cluster C

EDR Hist Auto 1009075485
N/A

Relative:
Higher

EDR Hist Auto

Actual:
286 ft.

Year:	Name:	Type:
1971	PAVLOVICH GEORGE M	Gasoline Service Stations
1972	PAVLOVICH GEORGE M	Gasoline Service Stations
1973	PAVLOVICH GEORGE M	Gasoline Service Stations
1974	PAVLOVICH GEORGE M	Gasoline Service Stations
1975	PAVLOVICH GEO PARKWAY UNION SER	GASOLINE STATIONS
1975	PAVLOVICH GEORGE M	Gasoline Service Stations
1976	PAVLOVICH GEORGE M	Gasoline Service Stations
1977	PAVLOVICH GEORGE M	Gasoline Service Stations
1978	PAVLOVICH GEORGE M	Gasoline Service Stations

Map ID
 Direction
 Distance
 Elevation

MAP FINDINGS

Site

Database(s)

EDR ID Number
 EPA ID Number

PARKWAY UNION SERVICE (Continued)

1009075485

1979	PAVLOVICH GEORGE M	Gasoline Service Stations
1980	PAVLOVICH GEO PARKWAY UNION SER	GASOLINE STATIONS
1980	PAVLOVICH GEORGE M	Gasoline Service Stations
1982	PAVLOVICH GEORGE M	Gasoline Service Stations
1983	PAVLOVICH GEORGE M	Gasoline Service Stations
1986	PARKWAY UNION SERVICE	GASOLINE STATIONS
1989	PARKWAY UNOCAL SERVICE	Gasoline Service Stations
1990	PARKWAY UNION SERVICE	GASOLINE STATIONS
1991	PARKWAY SERVICE INC	Gasoline Service Stations, NEC
1992	WOODYS UNICAL	Gasoline Service Stations, NEC
1993	WOODYS UNICAL	Gasoline Service Stations, NEC
1994	WOODYS UNICAL	Gasoline Service Stations, NEC
1996	H & S SERVICES	Gasoline Service Stations, NEC
1997	H & S SERVICES	Gasoline Service Stations, NEC
1998	H & S SERVICES	Gasoline Service Stations, NEC

C24
WNW
< 1/8
0.108 mi.
572 ft.

UNOCAL # 5413
1135 N PARKWAY DR
FRESNO, CA 93728
Site 3 of 17 in cluster C

SWEEPS UST **S101581600**
CA FID UST **N/A**

Relative:
Higher
Actual:
286 ft.

SWEEPS UST:

Name: UNOCAL # 5413
 Address: 1135 N PARKWAY DR
 City: FRESNO
 Status: Active
 Comp Number: 31168
 Number: 1
 Board Of Equalization: 44-001057
 Referral Date: 05-31-89
 Action Date: 05-31-89
 Created Date: 02-29-88
 Owner Tank Id: 5413-1-1
 SWRCB Tank Id: 10-000-031168-000001
 Tank Status: A
 Capacity: 12000
 Active Date: 05-31-89
 Tank Use: M.V. FUEL
 STG: P
 Content: REG UNLEADED
 Number Of Tanks: 3

Name: UNOCAL # 5413
 Address: 1135 N PARKWAY DR
 City: FRESNO
 Status: Active
 Comp Number: 31168
 Number: 1
 Board Of Equalization: 44-001057
 Referral Date: 05-31-89
 Action Date: 05-31-89
 Created Date: 02-29-88
 Owner Tank Id: 5413-2-1
 SWRCB Tank Id: 10-000-031168-000002
 Tank Status: A
 Capacity: 12000
 Active Date: 05-31-89

Map ID
Direction
Distance
Elevation

MAP FINDINGS

Site

Database(s)

EDR ID Number
EPA ID Number

UNOCAL # 5413 (Continued)

S101581600

Tank Use: M.V. FUEL
STG: P
Content: REG UNLEADED
Number Of Tanks: Not reported

Name: UNOCAL # 5413
Address: 1135 N PARKWAY DR
City: FRESNO
Status: Active
Comp Number: 31168
Number: 1
Board Of Equalization: 44-001057
Referral Date: 05-31-89
Action Date: 05-31-89
Created Date: 02-29-88
Owner Tank Id: 5413-4-1
SWRCB Tank Id: 10-000-031168-000003
Tank Status: A
Capacity: 520
Active Date: 05-31-89
Tank Use: OIL
STG: W
Content: WASTE OIL
Number Of Tanks: Not reported

CA FID UST:

Facility ID: 10002836
Regulated By: UTNKA
Regulated ID: 00031168
Cortese Code: Not reported
SIC Code: Not reported
Facility Phone: 2092336037
Mail To: Not reported
Mailing Address: PO BOX 8175
Mailing Address 2: Not reported
Mailing City,St,Zip: FRESNO 93728
Contact: Not reported
Contact Phone: Not reported
DUNS Number: Not reported
NPDES Number: Not reported
EPA ID: Not reported
Comments: Not reported
Status: Active

**C25
WNW
< 1/8
0.108 mi.
572 ft.**

**FAST N ESY #17
1135 N PARKWAY DR
FRESNO, CA 93728
Site 4 of 17 in cluster C**

**UST U004275499
N/A**

**Relative:
Higher
Actual:
286 ft.**

UST:
Name: FAST N ESY #17
Address: 1135 N PARKWAY DR
City,State,Zip: FRESNO, CA 93728
Facility ID: FA0170653
Permitting Agency: 7000
Latitude: 36.7570383

Map ID
Direction
Distance
Elevation

MAP FINDINGS

Site

Database(s)

EDR ID Number
EPA ID Number

FAST N ESY #17 (Continued)

U004275499

Longitude: -119.8308176

**C26
WNW
< 1/8
0.108 mi.
572 ft.**

**FAST N ESY #17
1135 N PARKWAY DR
FRESNO, CA 93728
Site 5 of 17 in cluster C**

**HIST UST S107620694
CERS TANKS N/A
CUPA Listings
EMI
CERS**

**Relative:
Higher
Actual:
286 ft.**

HIST UST:
Name: UNION OIL SS5413
Address: 1135 NORTH PARKWAY DR
City,State,Zip: FRESNO, CA 93728
File Number: 00025691
URL: <http://geotracker.waterboards.ca.gov/ustpdfs/pdf/00025691.pdf>
Region: Not reported
Facility ID: Not reported
Facility Type: Not reported
Other Type: Not reported
Contact Name: Not reported
Telephone: Not reported
Owner Name: Not reported
Owner Address: Not reported
Owner City,St,Zip: Not reported
Total Tanks: Not reported

Tank Num: Not reported
Container Num: Not reported
Year Installed: Not reported
Tank Capacity: Not reported
Tank Used for: Not reported
Type of Fuel: Not reported
Container Construction Thickness: Not reported
Leak Detection: Not reported

Click here for Geo Tracker PDF:

CERS TANKS:
Name: FAST N ESY #17
Address: 1135 N PARKWAY DR
City,State,Zip: FRESNO, CA 93728
Site ID: 378532
CERS ID: 10696375
CERS Description: Underground Storage Tank

CUPA FRESNO:
Name: FAST N ESY #17
Address: 1135 N PARKWAY DR
City,State,Zip: FRESNO, CA 93728
Facility ID: FA0170653
Cross Street: OLIVE
APM Number: 44927057
CERS Id: 10696375
SWIS Number: Not reported
GIS Latitude: 36.757038372
GIS Longitude: -119.83081761
Program Element: UST FACILITY WITH 1 TO 3 TANKS

Map ID
Direction
Distance
Elevation

MAP FINDINGS

Site

Database(s)

EDR ID Number
EPA ID Number

FAST N ESY #17 (Continued)

S107620694

Name: FAST N ESY #17
Address: 1135 N PARKWAY DR
City,State,Zip: FRESNO, CA 93728
Facility ID: FA0170653
Cross Street: OLIVE
APM Number: 44927057
CERS Id: 10696375
SWIS Number: Not reported
GIS Latitude: 36.757038372
GIS Longitude: -119.83081761
Program Element: MV FUEL/OIL/PROPANE ONLY IN AGST/UST MODEL PL

Name: FAST N ESY #17
Address: 1135 N PARKWAY DR
City,State,Zip: FRESNO, CA 93728
Facility ID: FA0170653
Cross Street: OLIVE
APM Number: 44927057
CERS Id: 10696375
SWIS Number: Not reported
GIS Latitude: 36.757038372
GIS Longitude: -119.83081761
Program Element: UST REMOVAL/CLOSURE W/4 TANKS

EMI:

Name: CONOCOPHILLIPS COMPANY - 255413
Address: 1135 N PARKWAY DR
City,State,Zip: FRESNO, CA 93728
Year: 2004
County Code: 10
Air Basin: SJV
Facility ID: 1278
Air District Name: SJU
SIC Code: 5541
Air District Name: SAN JOAQUIN VALLEY UNIFIED APCD
Community Health Air Pollution Info System: Not reported
Consolidated Emission Reporting Rule: Not reported
Total Organic Hydrocarbon Gases Tons/Yr: 0.448830959
Reactive Organic Gases Tons/Yr: 0.446596645
Carbon Monoxide Emissions Tons/Yr: 0
NOX - Oxides of Nitrogen Tons/Yr: 0
SOX - Oxides of Sulphur Tons/Yr: 0
Particulate Matter Tons/Yr: 0
Part. Matter 10 Micrometers and Smlr Tons/Yr:0

Name: SUNCOR HOLDINGS - COPII, LLC
Address: 1135 N PARKWAY DR
City,State,Zip: FRESNO, CA 93728
Year: 2005
County Code: 10
Air Basin: SJV
Facility ID: 1278
Air District Name: SJU
SIC Code: 5541
Air District Name: SAN JOAQUIN VALLEY UNIFIED APCD
Community Health Air Pollution Info System: Not reported
Consolidated Emission Reporting Rule: Not reported

Map ID
Direction
Distance
Elevation

MAP FINDINGS

Site

Database(s)

EDR ID Number
EPA ID Number

FAST N ESY #17 (Continued)

S107620694

Total Organic Hydrocarbon Gases Tons/Yr: .4508513523908155711
Reactive Organic Gases Tons/Yr: .4484666351318364
Carbon Monoxide Emissions Tons/Yr: 0
NOX - Oxides of Nitrogen Tons/Yr: 0
SOX - Oxides of Sulphur Tons/Yr: 0
Particulate Matter Tons/Yr: 0
Part. Matter 10 Micrometers and Smlr Tons/Yr:0

Name: SUNCOR HOLDINGS - COPII, LLC
Address: 1135 N PARKWAY DR
City,State,Zip: FRESNO, CA 93728
Year: 2006
County Code: 10
Air Basin: SJV
Facility ID: 1278
Air District Name: SJU
SIC Code: 5541
Air District Name: SAN JOAQUIN VALLEY UNIFIED APCD
Community Health Air Pollution Info System: Not reported
Consolidated Emission Reporting Rule: Not reported
Total Organic Hydrocarbon Gases Tons/Yr: .3842423982034616351
Reactive Organic Gases Tons/Yr: .38221
Carbon Monoxide Emissions Tons/Yr: 0
NOX - Oxides of Nitrogen Tons/Yr: 0
SOX - Oxides of Sulphur Tons/Yr: 0
Particulate Matter Tons/Yr: 0
Part. Matter 10 Micrometers and Smlr Tons/Yr:0

Name: SUNCOR HOLDINGS - COPII, LLC
Address: 1135 N PARKWAY DR
City,State,Zip: FRESNO, CA 95348
Year: 2007
County Code: 10
Air Basin: SJV
Facility ID: 1278
Air District Name: SJU
SIC Code: 5541
Air District Name: SAN JOAQUIN VALLEY UNIFIED APCD
Community Health Air Pollution Info System: Not reported
Consolidated Emission Reporting Rule: Not reported
Total Organic Hydrocarbon Gases Tons/Yr: .3842423982034616351
Reactive Organic Gases Tons/Yr: .38221
Carbon Monoxide Emissions Tons/Yr: 0
NOX - Oxides of Nitrogen Tons/Yr: 0
SOX - Oxides of Sulphur Tons/Yr: 0
Particulate Matter Tons/Yr: 0
Part. Matter 10 Micrometers and Smlr Tons/Yr:0

Name: SUNCOR HOLDINGS - COPII, LLC
Address: 1135 N PARKWAY DR
City,State,Zip: FRESNO, CA 93728
Year: 2008
County Code: 10
Air Basin: SJV
Facility ID: 1278
Air District Name: SJU
SIC Code: 5541

Map ID
Direction
Distance
Elevation

MAP FINDINGS

Site

Database(s)

EDR ID Number
EPA ID Number

FAST N ESY #17 (Continued)

S107620694

Air District Name: SAN JOAQUIN VALLEY UNIFIED APCD
Community Health Air Pollution Info System: Not reported
Consolidated Emission Reporting Rule: Not reported
Total Organic Hydrocarbon Gases Tons/Yr: .3530469751381198706
Reactive Organic Gases Tons/Yr: .35113
Carbon Monoxide Emissions Tons/Yr: 0
NOX - Oxides of Nitrogen Tons/Yr: 0
SOX - Oxides of Sulphur Tons/Yr: 0
Particulate Matter Tons/Yr: 0
Part. Matter 10 Micrometers and Smlr Tons/Yr:0

Name: FAST N ESY #17
Address: 1135 N PARKWAY DR
City,State,Zip: FRESNO, CA 93728
Year: 2013
County Code: 10
Air Basin: SJV
Facility ID: 1278
Air District Name: SJU
SIC Code: 5541
Air District Name: SAN JOAQUIN VALLEY UNIFIED APCD
Community Health Air Pollution Info System: Not reported
Consolidated Emission Reporting Rule: Not reported
Total Organic Hydrocarbon Gases Tons/Yr: 0.16248
Reactive Organic Gases Tons/Yr: 0.16248
Carbon Monoxide Emissions Tons/Yr: 0
NOX - Oxides of Nitrogen Tons/Yr: 0
SOX - Oxides of Sulphur Tons/Yr: 0
Particulate Matter Tons/Yr: 0
Part. Matter 10 Micrometers and Smlr Tons/Yr:0

Name: FAST N ESY #17
Address: 1135 N PARKWAY DR
City,State,Zip: FRESNO, CA 93728
Year: 2014
County Code: 10
Air Basin: SJV
Facility ID: 1278
Air District Name: SJU
SIC Code: 5541
Air District Name: SAN JOAQUIN VALLEY APCD
Community Health Air Pollution Info System: Not reported
Consolidated Emission Reporting Rule: Not reported
Total Organic Hydrocarbon Gases Tons/Yr: 0.23573159421
Reactive Organic Gases Tons/Yr: 0.23573159421
Carbon Monoxide Emissions Tons/Yr: 0
NOX - Oxides of Nitrogen Tons/Yr: 0
SOX - Oxides of Sulphur Tons/Yr: 0
Particulate Matter Tons/Yr: 0
Part. Matter 10 Micrometers and Smlr Tons/Yr:0

Name: FAST N ESY #17
Address: 1135 N PARKWAY DR
City,State,Zip: FRESNO, CA 93728
Year: 2015
County Code: 10
Air Basin: SJV

Map ID
Direction
Distance
Elevation

MAP FINDINGS

Site

Database(s)

EDR ID Number
EPA ID Number

FAST N ESY #17 (Continued)

S107620694

Facility ID: 1278
Air District Name: SJU
SIC Code: 5541
Air District Name: SAN JOAQUIN VALLEY APCD
Community Health Air Pollution Info System: Not reported
Consolidated Emission Reporting Rule: Not reported
Total Organic Hydrocarbon Gases Tons/Yr: 0.18056
Reactive Organic Gases Tons/Yr: 0.18056
Carbon Monoxide Emissions Tons/Yr: 0
NOX - Oxides of Nitrogen Tons/Yr: 0
SOX - Oxides of Sulphur Tons/Yr: 0
Particulate Matter Tons/Yr: 0
Part. Matter 10 Micrometers and Smlr Tons/Yr:0

CERS:

Name: FAST N ESY #17
Address: 1135 N PARKWAY DR
City,State,Zip: FRESNO, CA 93728
Site ID: 378532
CERS ID: 10696375
CERS Description: Chemical Storage Facilities

Violations:

Site ID: 378532
Site Name: FAST N ESY #17
Violation Date: 06-26-2014
Citation: 23 CCR 16 2711(a)(8) - California Code of Regulations, Title 23, Chapter 16, Section(s) 2711(a)(8)
Violation Description: Failure to submit as-built plans for the location and orientation of the tanks and appurtenant piping systems for new installations and/or with the permit application.
Violation Notes: Returned to compliance on 08/25/2014.
Violation Division: Fresno County Department of Public Health
Violation Program: UST
Violation Source: CERS

Site ID: 378532
Site Name: FAST N ESY #17
Violation Date: 06-26-2014
Citation: HSC 6.7 Multiple Sections - California Health and Safety Code, Chapter 6.7, Section(s) Multiple Sections
Violation Description: UST Program - Release/Leaks/Spills - General
Violation Notes: Returned to compliance on 08/25/2014.
Violation Division: Fresno County Department of Public Health
Violation Program: UST
Violation Source: CERS

Site ID: 378532
Site Name: FAST N ESY #17
Violation Date: 06-26-2014
Citation: HSC 6.7 Multiple Sections - California Health and Safety Code, Chapter 6.7, Section(s) Multiple Sections
Violation Description: UST Program - Administration/Documentation - General
Violation Notes: Returned to compliance on 08/25/2014.
Violation Division: Fresno County Department of Public Health
Violation Program: UST
Violation Source: CERS

Map ID
Direction
Distance
Elevation

MAP FINDINGS

Site

Database(s)

EDR ID Number
EPA ID Number

FAST N ESY #17 (Continued)

S107620694

Site ID: 378532
Site Name: FAST N ESY #17
Violation Date: 06-08-2015
Citation: 23 CCR 16 2712(i) - California Code of Regulations, Title 23, Chapter 16, Section(s) 2712(i)
Violation Description: Failure to submit, obtain approval, or maintain a complete/accurate response plan.
Violation Notes: Returned to compliance on 08/07/2015.
Violation Division: Fresno County Department of Public Health
Violation Program: UST
Violation Source: CERS

Site ID: 378532
Site Name: FAST N ESY #17
Violation Date: 06-08-2015
Citation: HSC 6.7 25286(a) - California Health and Safety Code, Chapter 6.7, Section(s) 25286(a)
Violation Description: Failure to submit an complete and accurate application for a permit to operate an underground storage tank, or for renewal of the permit.
Violation Notes: Returned to compliance on 08/07/2015.
Violation Division: Fresno County Department of Public Health
Violation Program: UST
Violation Source: CERS

Site ID: 378532
Site Name: FAST N ESY #17
Violation Date: 06-08-2015
Citation: 23 CCR 16 2712(i) - California Code of Regulations, Title 23, Chapter 16, Section(s) 2712(i)
Violation Description: Failure to maintain on site an approved monitoring plan.
Violation Notes: Returned to compliance on 08/07/2015.
Violation Division: Fresno County Department of Public Health
Violation Program: UST
Violation Source: CERS

Site ID: 378532
Site Name: FAST N ESY #17
Violation Date: 06-08-2015
Citation: Un-Specified
Violation Description: UST Program - Operations/Maintenance - For use of Local Ordinance only.
Violation Notes: Returned to compliance on 08/07/2015.
Violation Division: Fresno County Department of Public Health
Violation Program: UST
Violation Source: CERS

Site ID: 378532
Site Name: FAST N ESY #17
Violation Date: 06-08-2015
Citation: HSC 6.75 25299.30-25299.34 - California Health and Safety Code, Chapter 6.75, Section(s) 25299.30-25299.34
Violation Description: Failure to submit and maintain complete and current Certification of Financial Responsibility or other mechanism of financial assurance.
Violation Notes: Returned to compliance on 08/07/2015.
Violation Division: Fresno County Department of Public Health
Violation Program: UST
Violation Source: CERS

Map ID
Direction
Distance
Elevation

MAP FINDINGS

Site

Database(s)

EDR ID Number
EPA ID Number

FAST N ESY #17 (Continued)

S107620694

Site ID: 378532
Site Name: FAST N ESY #17
Violation Date: 03-22-2017
Citation: HSC 6.7 25284 - California Health and Safety Code, Chapter 6.7, Section(s) 25284
Violation Description: Failure to obtain a valid permit to operate from the CUPA.
Violation Notes: Returned to compliance on 05/01/2018.
Violation Division: Fresno County Department of Public Health
Violation Program: UST
Violation Source: CERS

Site ID: 378532
Site Name: FAST N ESY #17
Violation Date: 06-26-2014
Citation: HSC 6.95 25503.5(a) - California Health and Safety Code, Chapter 6.95, Section(s) 25503.5(a)
Violation Description: Owner/Operator failed to establish and implement a Hazardous Materials Business Plan when storing hazardous materials at or above the thresholds quantities of 55 gallons/500 lbs/200 cubic feet.
Violation Notes: Returned to compliance on 08/25/2014.
Violation Division: Fresno County Department of Public Health
Violation Program: HMRRP
Violation Source: CERS

Site ID: 378532
Site Name: FAST N ESY #17
Violation Date: 03-22-2017
Citation: 23 CCR 6.7 25284, 25286 - California Code of Regulations, Title 23, Chapter 6.7, Section(s) 25284, 25286
Violation Description: Failure to submit a complete and accurate application for a permit to operate a UST, or for renewal of the permit.
Violation Notes: Returned to compliance on 01/03/2018.
Violation Division: Fresno County Department of Public Health
Violation Program: UST
Violation Source: CERS

Site ID: 378532
Site Name: FAST N ESY #17
Violation Date: 06-13-2016
Citation: HSC 6.75 25299.30-25299.34 - California Health and Safety Code, Chapter 6.75, Section(s) 25299.30-25299.34
Violation Description: Failure to submit and maintain complete and current Certification of Financial Responsibility or other mechanism of financial assurance.
Violation Notes: Returned to compliance on 01/03/2018.
Violation Division: Fresno County Department of Public Health
Violation Program: UST
Violation Source: CERS

Site ID: 378532
Site Name: FAST N ESY #17
Violation Date: 03-22-2017
Citation: HSC 6.75 25299.30-25299.34 - California Health and Safety Code, Chapter 6.75, Section(s) 25299.30-25299.34
Violation Description: Failure to submit and maintain complete and current Certification of Financial Responsibility or other mechanism of financial assurance.
Violation Notes: Returned to compliance on 01/03/2018.
Violation Division: Fresno County Department of Public Health

Map ID
Direction
Distance
Elevation

MAP FINDINGS

Site

Database(s)

EDR ID Number
EPA ID Number

FAST N ESY #17 (Continued)

S107620694

Violation Program: UST
Violation Source: CERS

Site ID: 378532
Site Name: FAST N ESY #17
Violation Date: 06-13-2016
Citation: HSC 6.7 25284 - California Health and Safety Code, Chapter 6.7, Section(s) 25284

Violation Description: Failure to obtain a valid permit to operate from the CUPA.
Violation Notes: Returned to compliance on 05/01/2018.
Violation Division: Fresno County Department of Public Health
Violation Program: UST
Violation Source: CERS

Site ID: 378532
Site Name: FAST N ESY #17
Violation Date: 06-13-2016
Citation: 23 CCR 16 2712(i) - California Code of Regulations, Title 23, Chapter 16, Section(s) 2712(i)

Violation Description: Failure to have a UST Monitoring Plan available on site.
Violation Notes: Returned to compliance on 01/03/2018.
Violation Division: Fresno County Department of Public Health
Violation Program: UST
Violation Source: CERS

Site ID: 378532
Site Name: FAST N ESY #17
Violation Date: 03-22-2017
Citation: 23 CCR 16 2712(i) - California Code of Regulations, Title 23, Chapter 16, Section(s) 2712(i)

Violation Description: Failure to have a UST Monitoring Plan available on site.
Violation Notes: Returned to compliance on 01/03/2018.
Violation Division: Fresno County Department of Public Health
Violation Program: UST
Violation Source: CERS

Site ID: 378532
Site Name: FAST N ESY #17
Violation Date: 06-26-2014
Citation: HSC 6.7 25281.5(b)(2) - California Health and Safety Code, Chapter 6.7, Section(s) 25281.5(b)(2)

Violation Description: Failure to conduct daily inspection of the piping and maintain a log of inspection results for review by the CUPA.
Violation Notes: Returned to compliance on 08/25/2014.
Violation Division: Fresno County Department of Public Health
Violation Program: UST
Violation Source: CERS

Site ID: 378532
Site Name: FAST N ESY #17
Violation Date: 03-22-2017
Citation: HSC 6.95 25508.2 - California Health and Safety Code, Chapter 6.95, Section(s) 25508.2

Violation Description: Failure to annually review and electronically certify that the business plan is complete and accurate on or before the annual due date.
Violation Notes: Returned to compliance on 04/21/2017.

Map ID
Direction
Distance
Elevation

MAP FINDINGS

Site

Database(s)

EDR ID Number
EPA ID Number

FAST N ESY #17 (Continued)

S107620694

Violation Division: Fresno County Department of Public Health
Violation Program: HMRRP
Violation Source: CERS

Site ID: 378532
Site Name: FAST N ESY #17
Violation Date: 06-13-2016
Citation: HSC 6.7 25290.1(c), 25290.2(c), 25291(a)(2), 25292(e) - California Health and Safety Code, Chapter 6.7, Section(s) 25290.1(c), 25290.2(c), 25291(a)(2), 25292(e)

Violation Description: Failure to maintain secondary containment (e.g. failure of secondary containment testing).

Violation Notes: Returned to compliance on 06/21/2017.

Violation Division: Fresno County Department of Public Health
Violation Program: UST
Violation Source: CERS

Site ID: 378532
Site Name: FAST N ESY #17
Violation Date: 06-13-2016
Citation: 23 CCR 16 2712(i) - California Code of Regulations, Title 23, Chapter 16, Section(s) 2712(i)

Violation Description: Failure to have a UST Response Plan available on site.

Violation Notes: Returned to compliance on 01/03/2018.

Violation Division: Fresno County Department of Public Health
Violation Program: UST
Violation Source: CERS

Site ID: 378532
Site Name: FAST N ESY #17
Violation Date: 06-26-2014
Citation: HSC 6.75 25299.30-25299.34 - California Health and Safety Code, Chapter 6.75, Section(s) 25299.30-25299.34

Violation Description: Failure to submit and maintain complete and current Certification of Financial Responsibility or other mechanism of financial assurance.

Violation Notes: Returned to compliance on 08/25/2014.

Violation Division: Fresno County Department of Public Health
Violation Program: UST
Violation Source: CERS

Site ID: 378532
Site Name: FAST N ESY #17
Violation Date: 03-14-2018
Citation: HSC 6.7 25284 - California Health and Safety Code, Chapter 6.7, Section(s) 25284

Violation Description: Failure to obtain a valid permit to operate from the UPA including but not limited to unpaid permit fees.

Violation Notes: Returned to compliance on 05/01/2018.

Violation Division: Fresno County Department of Public Health
Violation Program: UST
Violation Source: CERS

Site ID: 378532
Site Name: FAST N ESY #17
Violation Date: 03-22-2017
Citation: HSC 6.7 25290.1(c), 25290.2(c), 25291(a)(2), 25292(e) - California Health and Safety Code, Chapter 6.7, Section(s) 25290.1(c),

Map ID
Direction
Distance
Elevation

MAP FINDINGS

Site

Database(s)

EDR ID Number
EPA ID Number

FAST N ESY #17 (Continued)

S107620694

Violation Description: 25290.2(c), 25291(a)(2), 25292(e)
Failure to maintain secondary containment (e.g. failure of secondary containment testing).

Violation Notes: Returned to compliance on 06/21/2017. Fail to correct failures of secondary containment.

Violation Division: Fresno County Department of Public Health

Violation Program: UST

Violation Source: CERS

Site ID: 378532

Site Name: FAST N ESY #17

Violation Date: 06-26-2014

Citation: 23 CCR 16 2715 - California Code of Regulations, Title 23, Chapter 16, Section(s) 2715

Violation Description: The owner/operator has failed to comply with one or more of the following: to maintain a copy of the designated operator monthly inspections for the last 12 months and/or maintain a list of trained employees on-site or off-site at a readily available location, if approved by the CUPA.

Violation Notes: Returned to compliance on 08/25/2014.

Violation Division: Fresno County Department of Public Health

Violation Program: UST

Violation Source: CERS

Site ID: 378532

Site Name: FAST N ESY #17

Violation Date: 06-08-2015

Citation: 23 CCR 16 2711(a)(8) - California Code of Regulations, Title 23, Chapter 16, Section(s) 2711(a)(8)

Violation Description: Failure to submit, obtain approval, or maintain a complete/accurate plot plan.

Violation Notes: Returned to compliance on 08/07/2015.

Violation Division: Fresno County Department of Public Health

Violation Program: UST

Violation Source: CERS

Site ID: 378532

Site Name: FAST N ESY #17

Violation Date: 03-22-2017

Citation: 23 CCR 16 2712(i) - California Code of Regulations, Title 23, Chapter 16, Section(s) 2712(i)

Violation Description: Failure to have a UST Response Plan available on site.

Violation Notes: Returned to compliance on 01/03/2018.

Violation Division: Fresno County Department of Public Health

Violation Program: UST

Violation Source: CERS

Site ID: 378532

Site Name: FAST N ESY #17

Violation Date: 03-14-2018

Citation: HSC 6.7 25290.1(c),25290.2(c),25291(a)(2),2529.1(e) - California Health and Safety Code, Chapter 6.7, Section(s) 25290.1(c),25290.2(c),25291(a)(2),2529.1(e)

Violation Description: Failure to maintain secondary containment (e.g., failure of secondary containment testing).

Violation Notes: Returned to compliance on 04/10/2018.

Violation Division: Fresno County Department of Public Health

Map ID
Direction
Distance
Elevation

MAP FINDINGS

Site

Database(s)

EDR ID Number
EPA ID Number

FAST N ESY #17 (Continued)

S107620694

Violation Program: UST
Violation Source: CERS

Site ID: 378532
Site Name: FAST N ESY #17
Violation Date: 06-08-2015
Citation: HSC 6.7 25292(e) - California Health and Safety Code, Chapter 6.7, Section(s) 25292(e)
Violation Description: Failure to maintain secondary containment, as evidenced by failure of secondary containment testing.
Violation Notes: Returned to compliance on 08/07/2015.
Violation Division: Fresno County Department of Public Health
Violation Program: UST
Violation Source: CERS

Evaluation:
Eval General Type: Compliance Evaluation Inspection
Eval Date: 06-13-2016
Violations Found: Yes
Eval Type: Routine done by local agency
Eval Notes: MC
Eval Division: Fresno County Department of Public Health
Eval Program: UST
Eval Source: CERS

Eval General Type: Compliance Evaluation Inspection
Eval Date: 06-26-2014
Violations Found: Yes
Eval Type: Routine done by local agency
Eval Notes: Not reported
Eval Division: Fresno County Department of Public Health
Eval Program: HMRRP
Eval Source: CERS

Eval General Type: Compliance Evaluation Inspection
Eval Date: 03-14-2018
Violations Found: Yes
Eval Type: Routine done by local agency
Eval Notes: MC
Eval Division: Fresno County Department of Public Health
Eval Program: UST
Eval Source: CERS

Eval General Type: Compliance Evaluation Inspection
Eval Date: 03-22-2017
Violations Found: Yes
Eval Type: Routine done by local agency
Eval Notes: MC inspection
Eval Division: Fresno County Department of Public Health
Eval Program: UST
Eval Source: CERS

Eval General Type: Compliance Evaluation Inspection
Eval Date: 01-17-2019
Violations Found: No
Eval Type: Routine done by local agency
Eval Notes: MC

Map ID
Direction
Distance
Elevation

MAP FINDINGS

Site

Database(s)

EDR ID Number
EPA ID Number

FAST N ESY #17 (Continued)

S107620694

Eval Division: Fresno County Department of Public Health
Eval Program: UST
Eval Source: CERS

Eval General Type: Compliance Evaluation Inspection
Eval Date: 03-22-2017
Violations Found: Yes
Eval Type: Routine done by local agency
Eval Notes: BC inspection
Eval Division: Fresno County Department of Public Health
Eval Program: HMRRP
Eval Source: CERS

Eval General Type: Compliance Evaluation Inspection
Eval Date: 06-08-2015
Violations Found: Yes
Eval Type: Routine done by local agency
Eval Notes: MC
Eval Division: Fresno County Department of Public Health
Eval Program: UST
Eval Source: CERS

Eval General Type: Compliance Evaluation Inspection
Eval Date: 06-26-2014
Violations Found: Yes
Eval Type: Routine done by local agency
Eval Notes: MC
Eval Division: Fresno County Department of Public Health
Eval Program: UST
Eval Source: CERS

Enforcement Action:
Site ID: 378532
Site Name: FAST N ESY #17
Site Address: 1135 N PARKWAY DR
Site City: FRESNO
Site Zip: 93728
Enf Action Date: 03-14-2018
Enf Action Type: Notice of Violation (Unified Program)
Enf Action Description: Notice of Violation Issued by the Inspector at the Time of Inspection
Enf Action Notes: Not reported
Enf Action Division: Fresno County Department of Public Health
Enf Action Program: UST
Enf Action Source: CERS

Site ID: 378532
Site Name: FAST N ESY #17
Site Address: 1135 N PARKWAY DR
Site City: FRESNO
Site Zip: 93728
Enf Action Date: 06-13-2016
Enf Action Type: Notice of Violation (Unified Program)
Enf Action Description: Notice of Violation Issued by the Inspector at the Time of Inspection
Enf Action Notes: Not reported
Enf Action Division: Fresno County Department of Public Health
Enf Action Program: UST
Enf Action Source: CERS

Map ID
Direction
Distance
Elevation

MAP FINDINGS

Site

Database(s)

EDR ID Number
EPA ID Number

FAST N ESY #17 (Continued)

S107620694

Site ID: 378532
Site Name: FAST N ESY #17
Site Address: 1135 N PARKWAY DR
Site City: FRESNO
Site Zip: 93728
Enf Action Date: 11-12-2015
Enf Action Type: Notice of Violation (Unified Program)
Enf Action Description: Notice of Violation Issued by the Inspector at the Time of Inspection
Enf Action Notes: Not reported
Enf Action Division: Fresno County Department of Public Health
Enf Action Program: UST
Enf Action Source: CERS

Coordinates:

Site ID: 378532
Facility Name: FAST N ESY #17
Env Int Type Code: HMBP
Program ID: 10696375
Coord Name: Not reported
Ref Point Type Desc: Entrance point of a facility or station
Latitude: 36.757038
Longitude: -119.830810

Affiliation:

Affiliation Type Desc: Document Preparer
Entity Name: VINAY VOHRA
Entity Title: Not reported
Affiliation Address: Not reported
Affiliation City: Not reported
Affiliation State: Not reported
Affiliation Country: Not reported
Affiliation Zip: Not reported
Affiliation Phone: Not reported

Affiliation Type Desc: Environmental Contact
Entity Name: vinay vohra
Entity Title: Not reported
Affiliation Address: 1135 N. PARKWAY DRIVE
Affiliation City: FRESNO
Affiliation State: CA
Affiliation Country: Not reported
Affiliation Zip: 93728
Affiliation Phone: Not reported

Affiliation Type Desc: CUPA District
Entity Name: Fresno County Community Health Department
Entity Title: Not reported
Affiliation Address: 1221 Fulton St., 3rd Floor P.O. Box 11867
Affiliation City: Fresno
Affiliation State: CA
Affiliation Country: Not reported
Affiliation Zip: 93775
Affiliation Phone: (559) 600-3271

Affiliation Type Desc: Operator
Entity Name: vinay vohra

Map ID
Direction
Distance
Elevation

MAP FINDINGS

Site

Database(s)

EDR ID Number
EPA ID Number

FAST N ESY #17 (Continued)

S107620694

Entity Title: Not reported
Affiliation Address: Not reported
Affiliation City: Not reported
Affiliation State: Not reported
Affiliation Country: Not reported
Affiliation Zip: Not reported
Affiliation Phone: (559) 213-0459

Affiliation Type Desc: UST Tank Operator
Entity Name: VIKRAM VOHRA
Entity Title: Not reported
Affiliation Address: 1135 N. PARKWAY DRIVE
Affiliation City: FRESNO
Affiliation State: CA
Affiliation Country: United States
Affiliation Zip: 93728
Affiliation Phone: (559) 213-0459

Affiliation Type Desc: Facility Mailing Address
Entity Name: Mailing Address
Entity Title: Not reported
Affiliation Address: 1135 N. PARKWAY DRIVE
Affiliation City: FRESNO
Affiliation State: CA
Affiliation Country: Not reported
Affiliation Zip: 93728
Affiliation Phone: Not reported

Affiliation Type Desc: Identification Signer
Entity Name: VINAY VOHRA
Entity Title: OPERATOR
Affiliation Address: Not reported
Affiliation City: Not reported
Affiliation State: Not reported
Affiliation Country: Not reported
Affiliation Zip: Not reported
Affiliation Phone: Not reported

Affiliation Type Desc: Legal Owner
Entity Name: FAST N ESY #17 CORPORATION
Entity Title: Not reported
Affiliation Address: 1135 N. PARKWAY DRIVE
Affiliation City: FRESNO
Affiliation State: CA
Affiliation Country: United States
Affiliation Zip: 93728
Affiliation Phone: (559) 213-0459

Affiliation Type Desc: Parent Corporation
Entity Name: Fast N Esy
Entity Title: Not reported
Affiliation Address: Not reported
Affiliation City: Not reported
Affiliation State: Not reported
Affiliation Country: Not reported
Affiliation Zip: Not reported
Affiliation Phone: Not reported

Map ID
Direction
Distance
Elevation

MAP FINDINGS

Site

Database(s)

EDR ID Number
EPA ID Number

FAST N ESY #17 (Continued)

S107620694

Affiliation Type Desc: Property Owner
Entity Name: FAST N ESY #17 CORPORATION
Entity Title: Not reported
Affiliation Address: 1135 N. PARKWAY DRIVE
Affiliation City: FRESNO
Affiliation State: CA
Affiliation Country: United States
Affiliation Zip: 93728
Affiliation Phone: (559) 213-0459

Affiliation Type Desc: UST Property Owner Name
Entity Name: FAST N ESY #17 CORPORATION
Entity Title: Not reported
Affiliation Address: 1135 N. PARKWAY DRIVE
Affiliation City: FRESNO
Affiliation State: CA
Affiliation Country: United States
Affiliation Zip: 93728
Affiliation Phone: (559) 213-0459

Affiliation Type Desc: UST Tank Owner
Entity Name: FAST N ESY K#17 CORPORATION
Entity Title: Not reported
Affiliation Address: 1135 N. PARKWAY DRIVE
Affiliation City: FRESNO
Affiliation State: CA
Affiliation Country: United States
Affiliation Zip: 93730
Affiliation Phone: (559) 213-0459

**C27
WNW
< 1/8
0.108 mi.
572 ft.**

**PARKWAY 76
1135 PARKWAY DR N
FRESNO, CA 93728
Site 6 of 17 in cluster C**

**UST U004126260
N/A**

**Relative:
Higher
Actual:
286 ft.**

UST:
Name: PARKWAY 76
Address: 1135 PARKWAY DR N
City,State,Zip: FRESNO, CA 93728
Facility ID: FA0170653
Permitting Agency: FRESNO COUNTY
Latitude: 36.758393
Longitude: -119.829607

**C28
WNW
1/8-1/4
0.131 mi.
690 ft.**

**KWIK SERVE
1680 OLIVE AVE W
FRESNO, CA 93728
Site 7 of 17 in cluster C**

**UST U004126300
N/A**

**Relative:
Higher
Actual:
288 ft.**

UST:
Name: KWIK SERVE
Address: 1680 OLIVE AVE W
City,State,Zip: FRESNO, CA 93728

Map ID
Direction
Distance
Elevation

MAP FINDINGS

Site

Database(s)

EDR ID Number
EPA ID Number

KWIK SERVE (Continued)

U004126300

Facility ID: FA0274086
Permitting Agency: FRESNO COUNTY
Latitude: 36.7591658
Longitude: -119.8296773

C29
WNW
1/8-1/4
0.135 mi.
711 ft.

OLIVE & 99 TOWER
1680 W OLIVE AVE
FRESNO, CA 93728

CUPA Listings S121141213
N/A

Site 8 of 17 in cluster C

Relative:
Higher
Actual:
287 ft.

CUPA FRESNO:
Name: OLIVE & 99 TOWER
Address: 1680 W OLIVE AVE
City,State,Zip: FRESNO, CA 93728
Facility ID: FA0278072
Cross Street: CRYSTAL
APM Number: 44923205
CERS Id: Not reported
SWIS Number: Not reported
GIS Latitude: 36.757727104
GIS Longitude: -119.83112824
Program Element: UST REMOVAL/CLOSURE W/4 TANKS

C30
WNW
1/8-1/4
0.135 mi.
711 ft.

FAST N ESY #26
1680 W OLIVE AVE
FRESNO, CA 93728

CUPA Listings S121140783
N/A

Site 9 of 17 in cluster C

Relative:
Higher
Actual:
287 ft.

CUPA FRESNO:
Name: FAST N ESY #26
Address: 1680 W OLIVE AVE
City,State,Zip: FRESNO, CA 93728
Facility ID: FA0274086
Cross Street: CRYSTAL
APM Number: 44923205
CERS Id: 10469356
SWIS Number: Not reported
GIS Latitude: 36.757727104
GIS Longitude: -119.83112824
Program Element: UST FACILITY WITH 1 TO 3 TANKS

Name: FAST N ESY #26
Address: 1680 W OLIVE AVE
City,State,Zip: FRESNO, CA 93728
Facility ID: FA0274086
Cross Street: CRYSTAL
APM Number: 44923205
CERS Id: 10469356
SWIS Number: Not reported
GIS Latitude: 36.757727104
GIS Longitude: -119.83112824
Program Element: MV FUEL/OIL/PROPANE ONLY IN AGST/UST MODEL PL

MAP FINDINGS

Map ID
 Direction
 Distance
 Elevation

Site

Database(s)

EDR ID Number
 EPA ID Number

C31
WNW
1/8-1/4
0.135 mi.
711 ft.

MOBIL OIL
1680 W OLIVE
FRESNO, CA 93728
Site 10 of 17 in cluster C

CA FID UST **S101581950**
N/A

Relative:
Higher
Actual:
287 ft.

CA FID UST:
 Facility ID: 10007014
 Regulated By: UTNKA
 Regulated ID: 00039284
 Cortese Code: Not reported
 SIC Code: Not reported
 Facility Phone: 2092682517
 Mail To: Not reported
 Mailing Address: 1680 W OLIVE
 Mailing Address 2: Not reported
 Mailing City,St,Zip: FRESNO 93728
 Contact: Not reported
 Contact Phone: Not reported
 DUNS Number: Not reported
 NPDES Number: Not reported
 EPA ID: Not reported
 Comments: Not reported
 Status: Active

C32
WNW
1/8-1/4
0.135 mi.
711 ft.

A&A TEXACO
1680 W OLIVE AVE
FRESNO, CA 93728
Site 11 of 17 in cluster C

SWEEPS UST **U001593033**
HIST UST **N/A**
HAZNET
HWTS

Relative:
Higher
Actual:
287 ft.

SWEEPS UST:
 Name: A&A TEXACO
 Address: 1680 W OLIVE AVE
 City: FRESNO
 Status: Active
 Comp Number: 39284
 Number: 2
 Board Of Equalization: Not reported
 Referral Date: 06-22-93
 Action Date: 06-22-93
 Created Date: 02-29-88
 Owner Tank Id: 1
 SWRCB Tank Id: 10-000-039284-000001
 Tank Status: A
 Capacity: 6000
 Active Date: 02-28-93
 Tank Use: M.V. FUEL
 STG: P
 Content: REG UNLEADED
 Number Of Tanks: 4

Name: A&A TEXACO
 Address: 1680 W OLIVE AVE
 City: FRESNO
 Status: Active
 Comp Number: 39284
 Number: 2
 Board Of Equalization: Not reported
 Referral Date: 06-22-93

Map ID
Direction
Distance
Elevation

MAP FINDINGS

Site

Database(s)

EDR ID Number
EPA ID Number

A&A TEXACO (Continued)

U001593033

Action Date: 06-22-93
Created Date: 02-29-88
Owner Tank Id: 2
SWRCB Tank Id: 10-000-039284-000002
Tank Status: A
Capacity: 8000
Active Date: 02-25-93
Tank Use: M.V. FUEL
STG: P
Content: LEADED
Number Of Tanks: Not reported

Name: A&A TEXACO
Address: 1680 W OLIVE AVE
City: FRESNO
Status: Active
Comp Number: 39284
Number: 2
Board Of Equalization: Not reported
Referral Date: 06-22-93
Action Date: 06-22-93
Created Date: 02-29-88
Owner Tank Id: 3
SWRCB Tank Id: 10-000-039284-000003
Tank Status: A
Capacity: 6000
Active Date: 02-25-93
Tank Use: M.V. FUEL
STG: P
Content: PRM UNLEADED
Number Of Tanks: Not reported

Name: A&A TEXACO
Address: 1680 W OLIVE AVE
City: FRESNO
Status: Active
Comp Number: 39284
Number: 2
Board Of Equalization: Not reported
Referral Date: 06-22-93
Action Date: 06-22-93
Created Date: 02-29-88
Owner Tank Id: 4
SWRCB Tank Id: 10-000-039284-000004
Tank Status: A
Capacity: 550
Active Date: 02-25-93
Tank Use: OIL
STG: W
Content: WASTE OIL
Number Of Tanks: Not reported

HIST UST:

Name: FRED NUNEZ #14-047
Address: 1680 W OLIVE AVE
City,State,Zip: FRESNO, CA 93728
File Number: Not reported

Map ID
Direction
Distance
Elevation

MAP FINDINGS

Site

Database(s)

EDR ID Number
EPA ID Number

A&A TEXACO (Continued)

U001593033

URL: Not reported
Region: STATE
Facility ID: 00000039284
Facility Type: Gas Station
Other Type: Not reported
Contact Name: Not reported
Telephone: 2092682517
Owner Name: MOBIL OIL CORPORATION
Owner Address: 612 SOUTH FLOWER STREET
Owner City,St,Zip: LOS ANGELES, CA 90017
Total Tanks: 0004

Tank Num: 001
Container Num: 0874
Year Installed: 1963
Tank Capacity: 00006000
Tank Used for: PRODUCT
Type of Fuel: PREMIUM
Container Construction Thickness: Not reported
Leak Detection: Stock Inventor

Tank Num: 002
Container Num: 0875
Year Installed: 1963
Tank Capacity: 00008000
Tank Used for: PRODUCT
Type of Fuel: REGULAR
Container Construction Thickness: Not reported
Leak Detection: Stock Inventor

Tank Num: 003
Container Num: 0876
Year Installed: 1963
Tank Capacity: 00006000
Tank Used for: PRODUCT
Type of Fuel: UNLEADED
Container Construction Thickness: Not reported
Leak Detection: Stock Inventor

Tank Num: 004
Container Num: 0873
Year Installed: 1963
Tank Capacity: 00000280
Tank Used for: WASTE
Type of Fuel: WASTE OIL
Container Construction Thickness: Not reported
Leak Detection: Stock Inventor

HAZNET:

Name: FRESNO STAR SMOG AND REPAIR
Address: 1680 W OLIVE AVE
Address 2: Not reported
City,State,Zip: FRESNO, CA 93728
Contact: JATINDER SINGH
Telephone: 5594743371
Mailing Name: Not reported
Mailing Address: 3111 HAMPTON DR

Map ID
Direction
Distance
Elevation

MAP FINDINGS

Site

Database(s)

EDR ID Number
EPA ID Number

A&A TEXACO (Continued)

U001593033

Year: 2017
Gepaid: CAL000401097
TSD EPA ID: CAD008252405
CA Waste Code: 352 - Other organic solids
Disposal Method: H141 - Storage, Bulking, And/Or Transfer Off Site--No Treatment/Reovery (H010-H129) Or (H131-H135)
Tons: 0.005

Year: 2016
Gepaid: CAL000401097
TSD EPA ID: CAD008252405
CA Waste Code: 352 - Other organic solids
Disposal Method: H141 - Storage, Bulking, And/Or Transfer Off Site--No Treatment/Reovery (H010-H129) Or (H131-H135)
Tons: 0.405

Additional Info:

Year: 2017
Gen EPA ID: CAL000401097

Shipment Date: 20170804
Creation Date: 8/2/2018 18:30:23
Receipt Date: 20170815
Manifest ID: 017051412JJK
Trans EPA ID: CAR000245050
Trans Name: ECOTRANS RECYCLING
Trans 2 EPA ID: CAR000009910
Trans 2 Name: CALIFORNIA EVNIRONMENTAL & LITHO
TSD EPA ID: CAD008252405
Trans Name: PACIFIC RESOURCE RECOVERY SERVICES
TSD Alt EPA ID: Not reported
TSD Alt Name: Not reported
Waste Code Description: 352 - Other organic solids
RCRA Code: D001
Meth Code: H141 - Storage, Bulking, And/Or Transfer Off Site--No Treatment/Reovery (H010-H129) Or (H131-H135)
Quantity Tons: 0.005
Waste Quantity: 10
Quantity Unit: P
Additional Code 1: Not reported
Additional Code 2: Not reported
Additional Code 3: Not reported
Additional Code 4: Not reported
Additional Code 5: Not reported

HWTS:

Name: FRESNO STAR SMOG AND REPAIR
Address: 1680 W OLIVE AVE
Address 2: Not reported
City,State,Zip: FRESNO, CA 93728
EPA ID: CAL000401097
Inactive Date: 01/28/2015
Create Date: 10/06/2014
Last Act Date: 01/28/2015
Mailing Name: Not reported

Map ID
 Direction
 Distance
 Elevation

MAP FINDINGS

Site

Database(s)

EDR ID Number
 EPA ID Number

A&A TEXACO (Continued)

U001593033

Mailing Address: 3111 HAMPTON DR
 Mailing Address 2: Not reported
 Mailing City,State,Zip: MADERA, CA 936378663
 Owner Name: JATINDER SINGH
 Owner Address: 3111 HAMPTON DR
 Owner Address 2: Not reported
 Owner City,State,Zip: MADERA, CA 936378663
 Contact Name: JATINDER SINGH
 Contact Address: 3111 HAMPTON DR
 Contact Address 2: Not reported
 City,State,Zip: MADERA, CA 936378663

NAICS:

EPA ID: CAL000401097
 Create Date: 2014-10-06 14:05:31
 NAICS Code: 811111
 NAICS Description: General Automotive Repair
 Issued EPA ID Date: 2014-10-06 14:05:31
 Inactive Date: 2015-01-28 00:00:00
 Facility Name: FRESNO STAR SMOG AND REPAIR
 Facility Address: 1680 W OLIVE AVE
 Facility Address 2: Not reported
 Facility City: FRESNO
 Facility County: 10
 Facility State: CA
 Facility Zip: 93728

C33
WNW
1/8-1/4
0.139 mi.
733 ft.

DAVE'S EXXON
1703 OLIVE
FRESNO, CA 93728

LUST **S102429336**
Cortese **N/A**
HIST CORTESE

Site 12 of 17 in cluster C

Relative:
Higher
Actual:
288 ft.

LUST:
 Name: DAVE'S EXXON
 Address: 1703 OLIVE AVE W
 City,State,Zip: FRESNO, CA 93728
 Lead Agency: CENTRAL VALLEY RWQCB (REGION 5F)
 Case Type: LUST Cleanup Site
 Geo Track: http://geotracker.waterboards.ca.gov/profile_report.asp?global_id=T0601900513
 Global Id: T0601900513
 Latitude: 36.7573832
 Longitude: -119.8316935
 Status: Completed - Case Closed
 Status Date: 02/24/2011
 Case Worker: JDW
 RB Case Number: 5T10000530
 Local Agency: Not reported
 File Location: Regional Board Warehouse
 Local Case Number: FA0170205
 Potential Media Affect: Well used for drinking water supply
 Potential Contaminants of Concern: Gasoline
 Site History: The case was opened following an unauthorized release from an underground storage tank system at the subject site. Corrective action is underway as directed by the CVRWQCB. Corrective action may consist of preliminary site investigation, planning and implementation of remedial action, verification monitoring, or a

Map ID
Direction
Distance
Elevation

MAP FINDINGS

Site

Database(s)

EDR ID Number
EPA ID Number

DAVE'S EXXON (Continued)

S102429336

combination thereof. A summary of the site history is available by clicking on either the "Cleanup Status History", "Regulatory Activities" or the "Site Maps/Documents" tab. For a complete site history the case file at the CVRWQCB should be consulted.

LUST:

Global Id: T0601900513
Contact Type: Regional Board Caseworker
Contact Name: JOHN WHITING
Organization Name: CENTRAL VALLEY RWQCB (REGION 5F)
Address: 1685 E STREET
City: FRESNO
Email: john.whiting@waterboards.ca.gov
Phone Number: Not reported

LUST:

Global Id: T0601900513
Action Type: ENFORCEMENT
Date: 07/01/2004
Action: * No Action

Global Id: T0601900513
Action Type: ENFORCEMENT
Date: 07/01/2003
Action: * No Action

Global Id: T0601900513
Action Type: ENFORCEMENT
Date: 05/20/2004
Action: Site Visit / Inspection / Sampling

Global Id: T0601900513
Action Type: ENFORCEMENT
Date: 08/29/2005
Action: Staff Letter

Global Id: T0601900513
Action Type: ENFORCEMENT
Date: 02/24/2011
Action: Closure/No Further Action Letter

Global Id: T0601900513
Action Type: ENFORCEMENT
Date: 02/01/2011
Action: Clean Up Fund - Case Closure Review Summary Report (RSR)

Global Id: T0601900513
Action Type: ENFORCEMENT
Date: 03/23/2010
Action: Clean Up Fund - Case Closure Review Summary Report (RSR)

Global Id: T0601900513
Action Type: RESPONSE
Date: 01/10/2003
Action: Soil and Water Investigation Workplan

Global Id: T0601900513

Map ID
Direction
Distance
Elevation

MAP FINDINGS

Site

Database(s)

EDR ID Number
EPA ID Number

DAVE'S EXXON (Continued)

S102429336

Action Type: RESPONSE
Date: 01/10/2003
Action: Interim Remedial Action Plan

Global Id: T0601900513
Action Type: RESPONSE
Date: 02/14/2003
Action: Monitoring Report - Quarterly

Global Id: T0601900513
Action Type: RESPONSE
Date: 04/04/2003
Action: Sensitive Receptor Survey Report

Global Id: T0601900513
Action Type: RESPONSE
Date: 04/26/2002
Action: Other Report / Document

Global Id: T0601900513
Action Type: ENFORCEMENT
Date: 07/01/2005
Action: * Historical Enforcement

Global Id: T0601900513
Action Type: ENFORCEMENT
Date: 02/09/2006
Action: Staff Letter

Global Id: T0601900513
Action Type: ENFORCEMENT
Date: 08/14/2006
Action: Staff Letter

Global Id: T0601900513
Action Type: ENFORCEMENT
Date: 07/01/2006
Action: Technical Correspondence / Assistance / Other

Global Id: T0601900513
Action Type: ENFORCEMENT
Date: 06/15/2010
Action: Staff Letter

Global Id: T0601900513
Action Type: Other
Date: 10/24/1994
Action: Leak Discovery

Global Id: T0601900513
Action Type: RESPONSE
Date: 05/30/2003
Action: Other Workplan

Global Id: T0601900513
Action Type: RESPONSE
Date: 09/05/2003

Map ID
Direction
Distance
Elevation

MAP FINDINGS

Site

Database(s)

EDR ID Number
EPA ID Number

DAVE'S EXXON (Continued)

S102429336

Action: Soil and Water Investigation Report

Global Id: T0601900513
Action Type: RESPONSE
Date: 10/03/2003
Action: Interim Remedial Action Report

Global Id: T0601900513
Action Type: RESPONSE
Date: 09/15/2010
Action: Well Destruction Report

Global Id: T0601900513
Action Type: ENFORCEMENT
Date: 01/15/2008
Action: Technical Correspondence / Assistance / Other

Global Id: T0601900513
Action Type: RESPONSE
Date: 01/30/2004
Action: Monitoring Report - Quarterly

Global Id: T0601900513
Action Type: RESPONSE
Date: 07/30/2004
Action: Remedial Progress Report

Global Id: T0601900513
Action Type: RESPONSE
Date: 07/30/2004
Action: Monitoring Report - Quarterly

Global Id: T0601900513
Action Type: RESPONSE
Date: 04/30/2004
Action: Monitoring Report - Quarterly

Global Id: T0601900513
Action Type: RESPONSE
Date: 04/30/2004
Action: Remedial Progress Report

Global Id: T0601900513
Action Type: RESPONSE
Date: 08/01/2007
Action: Monitoring Report - Quarterly

Global Id: T0601900513
Action Type: RESPONSE
Date: 10/30/2004
Action: Monitoring Report - Quarterly

Global Id: T0601900513
Action Type: RESPONSE
Date: 10/30/2004
Action: Remedial Progress Report

Map ID
Direction
Distance
Elevation

MAP FINDINGS

Site

Database(s)

EDR ID Number
EPA ID Number

DAVE'S EXXON (Continued)

S102429336

Global Id: T0601900513
Action Type: RESPONSE
Date: 02/23/2006
Action: Other Report / Document

Global Id: T0601900513
Action Type: RESPONSE
Date: 01/30/2005
Action: Monitoring Report - Quarterly

Global Id: T0601900513
Action Type: RESPONSE
Date: 01/30/2005
Action: Remedial Progress Report

Global Id: T0601900513
Action Type: RESPONSE
Date: 10/30/2005
Action: Remedial Progress Report

Global Id: T0601900513
Action Type: RESPONSE
Date: 06/27/2005
Action: Corrective Action Plan / Remedial Action Plan

Global Id: T0601900513
Action Type: ENFORCEMENT
Date: 08/13/2001
Action: * Historical Enforcement

Global Id: T0601900513
Action Type: REMEDIATION
Date: 05/11/2006
Action: Soil Vapor Extraction (SVE)

Global Id: T0601900513
Action Type: ENFORCEMENT
Date: 03/26/2003
Action: * Verbal Communication

Global Id: T0601900513
Action Type: ENFORCEMENT
Date: 08/05/2003
Action: Site Visit / Inspection / Sampling

Global Id: T0601900513
Action Type: ENFORCEMENT
Date: 11/24/2003
Action: * Verbal Communication

Global Id: T0601900513
Action Type: RESPONSE
Date: 04/30/2005
Action: Monitoring Report - Quarterly

Global Id: T0601900513
Action Type: RESPONSE

Map ID
Direction
Distance
Elevation

MAP FINDINGS

Site

Database(s)

EDR ID Number
EPA ID Number

DAVE'S EXXON (Continued)

S102429336

Date: 04/30/2005
Action: Remedial Progress Report

Global Id: T0601900513
Action Type: RESPONSE
Date: 01/30/2006
Action: Monitoring Report - Quarterly

Global Id: T0601900513
Action Type: RESPONSE
Date: 01/30/2006
Action: Remedial Progress Report

Global Id: T0601900513
Action Type: RESPONSE
Date: 07/30/2005
Action: Monitoring Report - Quarterly

Global Id: T0601900513
Action Type: RESPONSE
Date: 07/30/2005
Action: Remedial Progress Report

Global Id: T0601900513
Action Type: RESPONSE
Date: 12/29/2006
Action: Well Installation Report

Global Id: T0601900513
Action Type: ENFORCEMENT
Date: 09/03/2003
Action: * Verbal Communication

Global Id: T0601900513
Action Type: ENFORCEMENT
Date: 02/26/2008
Action: Staff Letter

Global Id: T0601900513
Action Type: ENFORCEMENT
Date: 08/19/2008
Action: Staff Letter

Global Id: T0601900513
Action Type: ENFORCEMENT
Date: 09/27/2005
Action: * Verbal Communication

Global Id: T0601900513
Action Type: Other
Date: 10/27/1994
Action: Leak Reported

Global Id: T0601900513
Action Type: RESPONSE
Date: 12/29/2006
Action: Soil and Water Investigation Report

Map ID
Direction
Distance
Elevation

MAP FINDINGS

Site

Database(s)

EDR ID Number
EPA ID Number

DAVE'S EXXON (Continued)

S102429336

Global Id: T0601900513
Action Type: RESPONSE
Date: 12/29/2006
Action: Well Installation Report

Global Id: T0601900513
Action Type: RESPONSE
Date: 07/30/2006
Action: Monitoring Report - Quarterly

Global Id: T0601900513
Action Type: RESPONSE
Date: 07/30/2006
Action: Remedial Progress Report

Global Id: T0601900513
Action Type: RESPONSE
Date: 07/14/2006
Action: Other Workplan

Global Id: T0601900513
Action Type: RESPONSE
Date: 11/01/2006
Action: Monitoring Report - Quarterly

Global Id: T0601900513
Action Type: ENFORCEMENT
Date: 03/04/2009
Action: Technical Correspondence / Assistance / Other

Global Id: T0601900513
Action Type: ENFORCEMENT
Date: 12/19/2008
Action: Technical Correspondence / Assistance / Other

Global Id: T0601900513
Action Type: ENFORCEMENT
Date: 03/11/2009
Action: File review

Global Id: T0601900513
Action Type: RESPONSE
Date: 04/30/2006
Action: Monitoring Report - Quarterly

Global Id: T0601900513
Action Type: RESPONSE
Date: 04/30/2006
Action: Remedial Progress Report

Global Id: T0601900513
Action Type: RESPONSE
Date: 02/01/2007
Action: Monitoring Report - Quarterly

Global Id: T0601900513
Action Type: ENFORCEMENT

Map ID
Direction
Distance
Elevation

MAP FINDINGS

Site

Database(s)

EDR ID Number
EPA ID Number

DAVE'S EXXON (Continued)

S102429336

Date: 04/16/2009
Action: Technical Correspondence / Assistance / Other

Global Id: T0601900513
Action Type: RESPONSE
Date: 08/04/2008
Action: Monitoring Report - Quarterly

Global Id: T0601900513
Action Type: RESPONSE
Date: 05/05/2008
Action: Remedial Progress Report

Global Id: T0601900513
Action Type: ENFORCEMENT
Date: 11/26/2002
Action: Staff Letter

Global Id: T0601900513
Action Type: ENFORCEMENT
Date: 08/13/2001
Action: Staff Letter

Global Id: T0601900513
Action Type: ENFORCEMENT
Date: 12/27/2002
Action: Staff Letter

Global Id: T0601900513
Action Type: ENFORCEMENT
Date: 06/04/2003
Action: Staff Letter

Global Id: T0601900513
Action Type: ENFORCEMENT
Date: 04/04/2002
Action: Staff Letter

Global Id: T0601900513
Action Type: ENFORCEMENT
Date: 05/14/2003
Action: Staff Letter

Global Id: T0601900513
Action Type: ENFORCEMENT
Date: 09/03/2009
Action: Technical Correspondence / Assistance / Other

Global Id: T0601900513
Action Type: ENFORCEMENT
Date: 11/30/2009
Action: Technical Correspondence / Assistance / Other

Global Id: T0601900513
Action Type: ENFORCEMENT
Date: 11/30/2009
Action: Technical Correspondence / Assistance / Other

Map ID
Direction
Distance
Elevation

MAP FINDINGS

Site

Database(s)

EDR ID Number
EPA ID Number

DAVE'S EXXON (Continued)

S102429336

Global Id: T0601900513
Action Type: ENFORCEMENT
Date: 02/11/2010
Action: Technical Correspondence / Assistance / Other

Global Id: T0601900513
Action Type: ENFORCEMENT
Date: 02/10/2010
Action: Technical Correspondence / Assistance / Other

Global Id: T0601900513
Action Type: RESPONSE
Date: 10/03/2003
Action: CAP/RAP - Feasibility Study Report

Global Id: T0601900513
Action Type: RESPONSE
Date: 12/13/2002
Action: Other Report / Document

Global Id: T0601900513
Action Type: RESPONSE
Date: 06/16/2008
Action: Other Workplan

Global Id: T0601900513
Action Type: RESPONSE
Date: 10/30/2005
Action: Monitoring Report - Quarterly

Global Id: T0601900513
Action Type: ENFORCEMENT
Date: 12/17/2003
Action: Site Visit / Inspection / Sampling

Global Id: T0601900513
Action Type: ENFORCEMENT
Date: 08/26/2004
Action: * Verbal Communication

Global Id: T0601900513
Action Type: ENFORCEMENT
Date: 08/14/2003
Action: Site Visit / Inspection / Sampling

Global Id: T0601900513
Action Type: ENFORCEMENT
Date: 09/11/2003
Action: Site Visit / Inspection / Sampling

Global Id: T0601900513
Action Type: ENFORCEMENT
Date: 11/23/2010
Action: Clean Up Fund - Letter to RP

Global Id: T0601900513
Action Type: ENFORCEMENT

Map ID
Direction
Distance
Elevation

MAP FINDINGS

Site

Database(s)

EDR ID Number
EPA ID Number

DAVE'S EXXON (Continued)

S102429336

Date: 05/24/2010
Action: Technical Correspondence / Assistance / Other

Global Id: T0601900513
Action Type: ENFORCEMENT
Date: 04/20/2010
Action: Notification - Preclosure

Global Id: T0601900513
Action Type: ENFORCEMENT
Date: 02/01/2011
Action: Clean Up Fund - Case Closure Review Summary Report (RSR)

Global Id: T0601900513
Action Type: ENFORCEMENT
Date: 02/01/2011
Action: Clean Up Fund - Case Closure Review Summary Report (RSR)

LUST:

Global Id: T0601900513
Status: Open - Case Begin Date
Status Date: 10/24/1994

Global Id: T0601900513
Status: Open - Site Assessment
Status Date: 03/21/2000

Global Id: T0601900513
Status: Open - Site Assessment
Status Date: 02/21/2002

Global Id: T0601900513
Status: Open - Remediation
Status Date: 05/14/2004

Global Id: T0601900513
Status: Open - Remediation
Status Date: 10/04/2004

Global Id: T0601900513
Status: Open - Remediation
Status Date: 12/06/2004

Global Id: T0601900513
Status: Open - Remediation
Status Date: 03/18/2005

Global Id: T0601900513
Status: Open - Remediation
Status Date: 06/27/2005

Global Id: T0601900513
Status: Open - Remediation
Status Date: 10/24/2005

Global Id: T0601900513
Status: Open - Remediation

Map ID
Direction
Distance
Elevation

MAP FINDINGS

Site

Database(s)

EDR ID Number
EPA ID Number

DAVE'S EXXON (Continued)

S102429336

Status Date: 12/19/2005

Global Id: T0601900513
Status: Open - Remediation
Status Date: 03/06/2006

Global Id: T0601900513
Status: Open - Remediation
Status Date: 06/05/2006

Global Id: T0601900513
Status: Open - Remediation
Status Date: 10/16/2006

Global Id: T0601900513
Status: Open - Remediation
Status Date: 06/06/2008

Global Id: T0601900513
Status: Open - Verification Monitoring
Status Date: 06/25/2009

Global Id: T0601900513
Status: Completed - Case Closed
Status Date: 02/24/2011

LUST REG 5:

Name: DAVE'S EXXON
Address: 1703 OLIVE AVE W
City: FRESNO
Region: 5
Status: Remedial action (cleanup) Underway
Case Number: 5T10000530
Case Type: Drinking water wells have been affected
Substance: GASOLINE
Staff Initials: JDW
Lead Agency: Regional
Program: LUST
MTBE Code: 0

CORTESE:

Name: DAVE'S EXXON
Address: 1703 OLIVE AVE W
City,State,Zip: FRESNO, CA 93728
Region: CORTESE
Envirostor Id: Not reported
Global ID: T0601900513
Site/Facility Type: LUST CLEANUP SITE
Cleanup Status: COMPLETED - CASE CLOSED
Status Date: Not reported
Site Code: Not reported
Latitude: Not reported
Longitude: Not reported
Owner: Not reported
Enf Type: Not reported

Map ID
Direction
Distance
Elevation

MAP FINDINGS

Site

Database(s)

EDR ID Number
EPA ID Number

DAVE'S EXXON (Continued)

S102429336

Swat R: Not reported
Flag: active
Order No: Not reported
Waste Discharge System No: Not reported
Effective Date: Not reported
Region 2: Not reported
WID Id: Not reported
Solid Waste Id No: Not reported
Waste Management Uit Name: Not reported
File Name: Active Open

HIST CORTESE:

edr_fname: DAVE'S EXXON
edr_fadd1: 1703 OLIVE
City,State,Zip: FRESNO, CA 93728
Region: CORTESE
Facility County Code: 10
Reg By: LTNKA
Reg Id: 5T10000530

**C34
WNW
1/8-1/4
0.139 mi.
733 ft.**

**B&R MINI MART
1703 W OLIVE AVE
FRESNO, CA 93728**

CUPA Listings

**S121140286
N/A**

Site 13 of 17 in cluster C

**Relative:
Higher
Actual:
288 ft.**

CUPA FRESNO:

Name: B&R MINI MART
Address: 1703 W OLIVE AVE
City,State,Zip: FRESNO, CA 93728
Facility ID: FA0170205
Cross Street: CRYSTAL
APM Number: 44926024
CERS Id: Not reported
SWIS Number: Not reported
GIS Latitude: 36.757176076
GIS Longitude: -119.83134993
Program Element: FORMER CONTAMINATED SITE/NO FURTHER ACTION

Name: B&R MINI MART
Address: 1703 W OLIVE AVE
City,State,Zip: FRESNO, CA 93728
Facility ID: FA0170205
Cross Street: CRYSTAL
APM Number: 44926024
CERS Id: Not reported
SWIS Number: Not reported
GIS Latitude: 36.757176076
GIS Longitude: -119.83134993
Program Element: UST REMOVAL/CLOSURE W/4 TANKS

MAP FINDINGS

Map ID
Direction
Distance
Elevation

Site

Database(s)

EDR ID Number
EPA ID Number

C35 **FAST N ESY #29**
WNW **1703 W OLIVE AVE**
1/8-1/4 **FRESNO, CA 93728**
0.139 mi.
733 ft. **Site 14 of 17 in cluster C**

UST **U004126302**
 N/A

Relative:
Higher
Actual:
288 ft.

UST:

Name: OLIVE MINI MART & GAS
Address: 1703 OLIVE AVE W
City,State,Zip: FRESNO, CA 93728
Facility ID: FA0276509
Permitting Agency: FRESNO COUNTY
Latitude: 36.758526
Longitude: -119.829999

Name: FAST N ESY #29
Address: 1703 W OLIVE AVE
City,State,Zip: FRESNO, CA 93728
Facility ID: FA0276509
Permitting Agency: 7000
Latitude: 36.75718
Longitude: -119.83135

Name: OLIVE MINI MART & GAS
Address: 1703 W OLIVE AVE
City,State,Zip: FRESNO, CA 93728
Facility ID: FA0276509
Permitting Agency: 7000
Latitude: 36.75718
Longitude: -119.83135

Name: FAST N ESY #29 CORPORATION
Address: 1703 W OLIVE AVE
City,State,Zip: FRESNO, CA 93728
Facility ID: FA0276509
Permitting Agency: 7000
Latitude: 36.75718
Longitude: -119.83135

C36 **FAST N ESY #29**
WNW **1703 W OLIVE AVE**
1/8-1/4 **FRESNO, CA 93728**
0.139 mi.
733 ft. **Site 15 of 17 in cluster C**

CERS TANKS **S112898417**
CUPA Listings **N/A**
HAZNET
CERS
HWTS

Relative:
Higher
Actual:
288 ft.

CERS TANKS:

Name: FAST N ESY #29
Address: 1703 W OLIVE AVE
City,State,Zip: FRESNO, CA 93728
Site ID: 365459
CERS ID: 10662499
CERS Description: Underground Storage Tank

CUPA FRESNO:

Name: FAST N ESY #29
Address: 1703 W OLIVE AVE
City,State,Zip: FRESNO, CA 93728
Facility ID: FA0276509
Cross Street: CRYSTAL

Map ID
Direction
Distance
Elevation

MAP FINDINGS

Site

Database(s)

EDR ID Number
EPA ID Number

FAST N ESY #29 (Continued)

S112898417

APM Number: 44926024
CERS Id: 10662499
SWIS Number: Not reported
GIS Latitude: 36.757176076
GIS Longitude: -119.83134993
Program Element: UST FACILITY WITH 1 TO 3 TANKS

Name: FAST N ESY #29
Address: 1703 W OLIVE AVE
City,State,Zip: FRESNO, CA 93728
Facility ID: FA0276509
Cross Street: CRYSTAL
APM Number: 44926024
CERS Id: 10662499
SWIS Number: Not reported
GIS Latitude: 36.757176076
GIS Longitude: -119.83134993
Program Element: MV FUEL/OIL/PROPANE ONLY IN AGST/UST MODEL PL

HAZNET:

Name: TEXACO/MOHAMMAD ASHRAF
Address: 1703 W OLIVE AVE
Address 2: Not reported
City,State,Zip: FRESNO, CA 937280000
Contact: MOHAMMAD ASHRAF-OWNER
Telephone: 4089291442
Mailing Name: Not reported
Mailing Address: 1703 W OLIVE AVE

Year: 1999
Gepaid: CAC002117376
TSD EPA ID: CAD059494310
CA Waste Code: 223 - Unspecified oil-containing waste
Disposal Method: H01 - Transfer Station
Tons: 3.336

Additional Info:

Year: 1999
Gen EPA ID: CAC002117376

Shipment Date: 19990902
Creation Date: 2/15/2000 0:00:00
Receipt Date: 19991213
Manifest ID: 99179712
Trans EPA ID: CAD980673842
Trans Name: Not reported
Trans 2 EPA ID: ILD984968202
Trans 2 Name: Not reported
TSD EPA ID: CAD059494310
Trans Name: Not reported
TSD EPA ID: Not reported
TSD EPA Name: Not reported
Waste Code Description: 223 - Unspecified oil-containing waste
RCRA Code: Not reported
Meth Code: H01 - Transfer Station

Map ID
Direction
Distance
Elevation

MAP FINDINGS

Site

Database(s)

EDR ID Number
EPA ID Number

FAST N ESY #29 (Continued)

S112898417

Quantity Tons: 3.336
Waste Quantity: 800
Quantity Unit: G
Additional Code 1: Not reported
Additional Code 2: Not reported
Additional Code 3: Not reported
Additional Code 4: Not reported
Additional Code 5: Not reported

CERS:

Name: FAST N ESY #29
Address: 1703 W OLIVE AVE
City,State,Zip: FRESNO, CA 93728
Site ID: 365459
CERS ID: 10662499
CERS Description: Chemical Storage Facilities

Violations:

Site ID: 365459
Site Name: Fast N ESY #29
Violation Date: 03-20-2017
Citation: HSC 6.95 25507 - California Health and Safety Code, Chapter 6.95, Section(s) 25507
Violation Description: Failure to adequately establish and implement a business plan when storing/handling a hazardous material at or above reportable quantities.
Violation Notes: Returned to compliance on 04/19/2017.
Violation Division: Fresno County Department of Public Health
Violation Program: HMRRP
Violation Source: CERS

Site ID: 365459
Site Name: Fast N ESY #29
Violation Date: 03-20-2017
Citation: HSC 6.7 25284 - California Health and Safety Code, Chapter 6.7, Section(s) 25284
Violation Description: Failure to obtain a valid permit to operate from the CUPA.
Violation Notes: Returned to compliance on 04/19/2018.
Violation Division: Fresno County Department of Public Health
Violation Program: UST
Violation Source: CERS

Site ID: 365459
Site Name: Fast N ESY #29
Violation Date: 03-20-2017
Citation: 23 CCR 6.7 25284, 25286 - California Code of Regulations, Title 23, Chapter 6.7, Section(s) 25284, 25286
Violation Description: Failure to submit a complete and accurate application for a permit to operate a UST, or for renewal of the permit.
Violation Notes: Returned to compliance on 04/03/2018.
Violation Division: Fresno County Department of Public Health
Violation Program: UST
Violation Source: CERS

Site ID: 365459
Site Name: Fast N ESY #29
Violation Date: 04-07-2015

Map ID
Direction
Distance
Elevation

MAP FINDINGS

Site

Database(s)

EDR ID Number
EPA ID Number

FAST N ESY #29 (Continued)

S112898417

Citation: HSC 6.7 25292.1(a) - California Health and Safety Code, Chapter 6.7, Section(s) 25292.1(a)
Violation Description: Failure to operate the UST system to prevent spills and/or overfills.
Violation Notes: Returned to compliance on 08/13/2015. SENSORS IN UDC 3&4 AND 5&6 FAILED AND NEED TO BE REPLACED
Violation Division: Fresno County Department of Public Health
Violation Program: UST
Violation Source: CERS

Site ID: 365459
Site Name: Fast N Esy #29
Violation Date: 03-14-2018
Citation: 23 CCR 16 2712(i), 2632(d)(2), 2634(e), 2641(h) - California Code of Regulations, Title 23, Chapter 16, Section(s) 2712(i), 2632(d)(2), 2634(e), 2641(h)
Violation Description: Failure to submit a current UST Response Plan available on site.
Violation Notes: Returned to compliance on 04/03/2018.
Violation Division: Fresno County Department of Public Health
Violation Program: UST
Violation Source: CERS

Site ID: 365459
Site Name: Fast N Esy #29
Violation Date: 03-14-2018
Citation: 23 CCR 16 2712(i) - California Code of Regulations, Title 23, Chapter 16, Section(s) 2712(i)
Violation Description: Failure to have current UST Monitoring Plan available on site.
Violation Notes: Returned to compliance on 04/03/2018.
Violation Division: Fresno County Department of Public Health
Violation Program: UST
Violation Source: CERS

Site ID: 365459
Site Name: Fast N Esy #29
Violation Date: 03-14-2018
Citation: HSC 6.75 25299.30-25299.34 - California Health and Safety Code, Chapter 6.75, Section(s) 25299.30-25299.34
Violation Description: Failure to submit and maintain complete and current Certification of Financial Responsibility or other mechanism of financial assurance.
Violation Notes: Returned to compliance on 04/03/2018.
Violation Division: Fresno County Department of Public Health
Violation Program: UST
Violation Source: CERS

Site ID: 365459
Site Name: Fast N Esy #29
Violation Date: 03-10-2016
Citation: HSC 6.75 25299.30-25299.34 - California Health and Safety Code, Chapter 6.75, Section(s) 25299.30-25299.34
Violation Description: Failure to submit and maintain complete and current Certification of Financial Responsibility or other mechanism of financial assurance.
Violation Notes: Returned to compliance on 04/03/2018.
Violation Division: Fresno County Department of Public Health
Violation Program: UST
Violation Source: CERS

Site ID: 365459

Map ID
Direction
Distance
Elevation

MAP FINDINGS

Site

Database(s)

EDR ID Number
EPA ID Number

FAST N ESY #29 (Continued)

S112898417

Site Name: Fast N Esy #29
Violation Date: 04-07-2015
Citation: 23 CCR 16 2665 - California Code of Regulations, Title 23, Chapter 16, Section(s) 2665
Violation Description: Failure to comply with one or more of the following: failure to install a spill bucket, have a functional drain valve or other method for the removal of liquid from the spill bucket/spill container, and/or be resistant to galvanic corrosion.
Violation Notes: Returned to compliance on 08/13/2015. DIESEL SPILL BUCKET FAILED
Violation Division: Fresno County Department of Public Health
Violation Program: UST
Violation Source: CERS

Site ID: 365459
Site Name: Fast N Esy #29
Violation Date: 03-20-2017
Citation: 23 CCR 16 2712(i) - California Code of Regulations, Title 23, Chapter 16, Section(s) 2712(i)
Violation Description: Failure to have a UST Response Plan available on site.
Violation Notes: Returned to compliance on 04/03/2018.
Violation Division: Fresno County Department of Public Health
Violation Program: UST
Violation Source: CERS

Site ID: 365459
Site Name: Fast N Esy #29
Violation Date: 03-10-2016
Citation: HSC 6.7 25286(a) - California Health and Safety Code, Chapter 6.7, Section(s) 25286(a)
Violation Description: Failure to submit an complete and accurate application for a permit to operate an underground storage tank, or for renewal of the permit.
Violation Notes: Returned to compliance on 04/03/2018.
Violation Division: Fresno County Department of Public Health
Violation Program: UST
Violation Source: CERS

Site ID: 365459
Site Name: Fast N Esy #29
Violation Date: 03-20-2017
Citation: 23 CCR 16 2632(d)(1)(C), 2641(h), 2711(a)(8) - California Code of Regulations, Title 23, Chapter 16, Section(s) 2632(d)(1)(C), 2641(h), 2711(a)(8)
Violation Description: Failure to submit or update a plot plan.
Violation Notes: Returned to compliance on 04/03/2018.
Violation Division: Fresno County Department of Public Health
Violation Program: UST
Violation Source: CERS

Site ID: 365459
Site Name: Fast N Esy #29
Violation Date: 03-10-2016
Citation: HSC 6.7 25284 - California Health and Safety Code, Chapter 6.7, Section(s) 25284
Violation Description: Failure to obtain and maintain a valid operation permit from the CUPA.
Violation Notes: Returned to compliance on 04/19/2018.
Violation Division: Fresno County Department of Public Health
Violation Program: UST

Map ID
Direction
Distance
Elevation

MAP FINDINGS

Site

Database(s)

EDR ID Number
EPA ID Number

FAST N ESY #29 (Continued)

S112898417

Violation Source: CERS

Site ID: 365459
Site Name: Fast N Esy #29
Violation Date: 05-13-2014
Citation: HSC 6.7 Multiple Sections - California Health and Safety Code, Chapter 6.7, Section(s) Multiple Sections
Violation Description: UST Program - Operations/Maintenance - General
Violation Notes: Returned to compliance on 05/13/2014. NOT PERFORMED WITHIN ALLOWABLE TIME FRAME.
Violation Division: Fresno County Department of Public Health
Violation Program: UST
Violation Source: CERS

Site ID: 365459
Site Name: Fast N Esy #29
Violation Date: 03-14-2018
Citation: 23 CCR 16 2632(d)(1)(c),2641(h),2711(a)(8) - California Code of Regulations, Title 23, Chapter 16, Section(s) 2632(d)(1)(c),2641(h),2711(a)(8)
Violation Description: Failure to submit or maintain a current facility plot plan.
Violation Notes: Returned to compliance on 04/03/2018.
Violation Division: Fresno County Department of Public Health
Violation Program: UST
Violation Source: CERS

Site ID: 365459
Site Name: Fast N Esy #29
Violation Date: 05-13-2014
Citation: 19 CCR 4 2729.5 - California Code of Regulations, Title 19, Chapter 4, Section(s) 2729.5
Violation Description: Failure to submit inventory reports (Activities, Owner/Operator, Hazardous Materials Descriptions and Map pages, if required. Documentation must be resubmitted (for facilities which exceed EPCRA thresholds) or re-certified (for facilities which do not exceed EPCRA thresholds) by March 1.
Violation Notes: Returned to compliance on 07/12/2014. ANNUAL UPDATE REQUIRED.
Violation Division: Fresno County Department of Public Health
Violation Program: HMRRP
Violation Source: CERS

Site ID: 365459
Site Name: Fast N Esy #29
Violation Date: 03-20-2017
Citation: 23 CCR 16 2712(i) - California Code of Regulations, Title 23, Chapter 16, Section(s) 2712(i)
Violation Description: Failure to have a UST Monitoring Plan available on site.
Violation Notes: Returned to compliance on 04/03/2018.
Violation Division: Fresno County Department of Public Health
Violation Program: UST
Violation Source: CERS

Site ID: 365459
Site Name: Fast N Esy #29
Violation Date: 04-07-2015
Citation: 23 CCR 16 2666(c) - California Code of Regulations, Title 23, Chapter 16, Section(s) 2666(c)

Map ID
Direction
Distance
Elevation

MAP FINDINGS

Site

Database(s)

EDR ID Number
EPA ID Number

FAST N ESY #29 (Continued)

S112898417

Violation Description: Failure of line leak detector to detect a leak and/or failure of audible and visual alarm.
Violation Notes: Returned to compliance on 08/13/2015. 91 AND DIESEL LLD NOT TESTED DUE TO TECH LEAVING
Violation Division: Fresno County Department of Public Health
Violation Program: UST
Violation Source: CERS

Site ID: 365459
Site Name: Fast N Esy #29
Violation Date: 03-14-2018
Citation: HSC 6.7 25284 - California Health and Safety Code, Chapter 6.7, Section(s) 25284

Violation Description: Failure to obtain a valid permit to operate from the UPA including but not limited to unpaid permit fees.
Violation Notes: Returned to compliance on 04/03/2018.
Violation Division: Fresno County Department of Public Health
Violation Program: UST
Violation Source: CERS

Site ID: 365459
Site Name: Fast N Esy #29
Violation Date: 03-20-2017
Citation: HSC 6.75 25299.30-25299.34 - California Health and Safety Code, Chapter 6.75, Section(s) 25299.30-25299.34

Violation Description: Failure to submit and maintain complete and current Certification of Financial Responsibility or other mechanism of financial assurance.
Violation Notes: Returned to compliance on 04/03/2018.
Violation Division: Fresno County Department of Public Health
Violation Program: UST
Violation Source: CERS

Evaluation:
Eval General Type: Compliance Evaluation Inspection
Eval Date: 03-10-2016
Violations Found: Yes
Eval Type: Routine done by local agency
Eval Notes: MC
Eval Division: Fresno County Department of Public Health
Eval Program: UST
Eval Source: CERS

Eval General Type: Compliance Evaluation Inspection
Eval Date: 03-20-2017
Violations Found: Yes
Eval Type: Routine done by local agency
Eval Notes: MC
Eval Division: Fresno County Department of Public Health
Eval Program: UST
Eval Source: CERS

Eval General Type: Compliance Evaluation Inspection
Eval Date: 03-20-2017
Violations Found: Yes
Eval Type: Routine done by local agency
Eval Notes: Not reported
Eval Division: Fresno County Department of Public Health

Map ID
Direction
Distance
Elevation

MAP FINDINGS

Site

Database(s)

EDR ID Number
EPA ID Number

FAST N ESY #29 (Continued)

S112898417

Eval Program: HMRRP
Eval Source: CERS

Eval General Type: Compliance Evaluation Inspection
Eval Date: 05-13-2014
Violations Found: Yes
Eval Type: Routine done by local agency
Eval Notes: BP
Eval Division: Fresno County Department of Public Health
Eval Program: HMRRP
Eval Source: CERS

Eval General Type: Compliance Evaluation Inspection
Eval Date: 03-14-2018
Violations Found: Yes
Eval Type: Routine done by local agency
Eval Notes: MC
Eval Division: Fresno County Department of Public Health
Eval Program: UST
Eval Source: CERS

Eval General Type: Other/Unknown
Eval Date: 08-13-2015
Violations Found: No
Eval Type: Other, not routine, done by local agency
Eval Notes: RE INSPECTION ALL VIOLATIONS HAVE BEEN CORRECTED
Eval Division: Fresno County Department of Public Health
Eval Program: UST
Eval Source: CERS

Eval General Type: Compliance Evaluation Inspection
Eval Date: 04-07-2015
Violations Found: Yes
Eval Type: Routine done by local agency
Eval Notes: Not reported
Eval Division: Fresno County Department of Public Health
Eval Program: UST
Eval Source: CERS

Eval General Type: Compliance Evaluation Inspection
Eval Date: 05-13-2014
Violations Found: Yes
Eval Type: Routine done by local agency
Eval Notes: MC
Eval Division: Fresno County Department of Public Health
Eval Program: UST
Eval Source: CERS

Enforcement Action:
Site ID: 365459
Site Name: Fast N Esy #29
Site Address: 1703 W OLIVE AVE
Site City: FRESNO
Site Zip: 93728
Enf Action Date: 03-10-2016
Enf Action Type: Notice of Violation (Unified Program)
Enf Action Description: Notice of Violation Issued by the Inspector at the Time of Inspection

Map ID
Direction
Distance
Elevation

MAP FINDINGS

Site

Database(s)

EDR ID Number
EPA ID Number

FAST N ESY #29 (Continued)

S112898417

Enf Action Notes: Not reported
Enf Action Division: Fresno County Department of Public Health
Enf Action Program: UST
Enf Action Source: CERS

Site ID: 365459
Site Name: Fast N Esy #29
Site Address: 1703 W OLIVE AVE
Site City: FRESNO
Site Zip: 93728
Enf Action Date: 03-14-2018
Enf Action Type: Notice of Violation (Unified Program)
Enf Action Description: Notice of Violation Issued by the Inspector at the Time of Inspection
Enf Action Notes: Not reported
Enf Action Division: Fresno County Department of Public Health
Enf Action Program: UST
Enf Action Source: CERS

Site ID: 365459
Site Name: Fast N Esy #29
Site Address: 1703 W OLIVE AVE
Site City: FRESNO
Site Zip: 93728
Enf Action Date: 03-20-2017
Enf Action Type: Notice of Violation (Unified Program)
Enf Action Description: Notice of Violation Issued by the Inspector at the Time of Inspection
Enf Action Notes: Not reported
Enf Action Division: Fresno County Department of Public Health
Enf Action Program: UST
Enf Action Source: CERS

Coordinates:

Site ID: 365459
Facility Name: Fast N Esy #29
Env Int Type Code: HMBP
Program ID: 10662499
Coord Name: Not reported
Ref Point Type Desc: Center of a facility or station.
Latitude: 36.757180
Longitude: -119.831350

Affiliation:

Affiliation Type Desc: Operator
Entity Name: VIKRAM VOHRA
Entity Title: Not reported
Affiliation Address: Not reported
Affiliation City: Not reported
Affiliation State: Not reported
Affiliation Country: Not reported
Affiliation Zip: Not reported
Affiliation Phone: (559) 213-0459

Affiliation Type Desc: UST Property Owner Name
Entity Name: VIKRAM AND VINAY VOHRA
Entity Title: Not reported
Affiliation Address: 1703 W. OLIVE AVE

Map ID
Direction
Distance
Elevation

MAP FINDINGS

Site

Database(s)

EDR ID Number
EPA ID Number

FAST N ESY #29 (Continued)

S112898417

Affiliation City: FRESNO
Affiliation State: CA
Affiliation Country: United States
Affiliation Zip: 93728
Affiliation Phone: (559) 213-0459

Affiliation Type Desc: UST Tank Operator
Entity Name: VIKRAM VOHRA
Entity Title: Not reported
Affiliation Address: 1703 W. OLIVE AVE
Affiliation City: FRESNO
Affiliation State: CA
Affiliation Country: United States
Affiliation Zip: 93728
Affiliation Phone: (559) 213-0459

Affiliation Type Desc: CUPA District
Entity Name: Fresno County Community Health Department
Entity Title: Not reported
Affiliation Address: 1221 Fulton St., 3rd FloorP.O. Box 11867
Affiliation City: Fresno
Affiliation State: CA
Affiliation Country: Not reported
Affiliation Zip: 93775
Affiliation Phone: (559) 600-3271

Affiliation Type Desc: Facility Mailing Address
Entity Name: Mailing Address
Entity Title: Not reported
Affiliation Address: 1703 W Olive Ave
Affiliation City: Fresno
Affiliation State: CA
Affiliation Country: Not reported
Affiliation Zip: 93728
Affiliation Phone: Not reported

Affiliation Type Desc: Document Preparer
Entity Name: J&J ENTERPRISES
Entity Title: Not reported
Affiliation Address: Not reported
Affiliation City: Not reported
Affiliation State: Not reported
Affiliation Country: Not reported
Affiliation Zip: Not reported
Affiliation Phone: Not reported

Affiliation Type Desc: Environmental Contact
Entity Name: VIKRAM VOHRA
Entity Title: Not reported
Affiliation Address: 1703 W Olive Ave
Affiliation City: Fresno
Affiliation State: CA
Affiliation Country: Not reported
Affiliation Zip: 93728
Affiliation Phone: Not reported

Affiliation Type Desc: Parent Corporation

Map ID
Direction
Distance
Elevation

MAP FINDINGS

Site

Database(s)

EDR ID Number
EPA ID Number

FAST N ESY #29 (Continued)

S112898417

Entity Name: Fast N Esy
Entity Title: Not reported
Affiliation Address: Not reported
Affiliation City: Not reported
Affiliation State: Not reported
Affiliation Country: Not reported
Affiliation Zip: Not reported
Affiliation Phone: Not reported

Affiliation Type Desc: UST Tank Owner
Entity Name: VIKRAM AND VINAY VOHRA
Entity Title: Not reported
Affiliation Address: 1703 W. OLIVE AVE
Affiliation City: FRESNO
Affiliation State: CA
Affiliation Country: United States
Affiliation Zip: 93728
Affiliation Phone: (559) 213-0459

Affiliation Type Desc: Identification Signer
Entity Name: VIKRAM VOHRA
Entity Title: OWNER/OPERATOR
Affiliation Address: Not reported
Affiliation City: Not reported
Affiliation State: Not reported
Affiliation Country: Not reported
Affiliation Zip: Not reported
Affiliation Phone: Not reported

Affiliation Type Desc: Legal Owner
Entity Name: VIKRAM VOHRA
Entity Title: Not reported
Affiliation Address: 1703 W Olive Ave
Affiliation City: Fresno
Affiliation State: CA
Affiliation Country: United States
Affiliation Zip: 93728
Affiliation Phone: (559) 213-0459

Affiliation Type Desc: Property Owner
Entity Name: VIKRAM AND VINAY VOHRA
Entity Title: Not reported
Affiliation Address: 1703 W Olive Ave
Affiliation City: Fresno
Affiliation State: CA
Affiliation Country: United States
Affiliation Zip: 93728
Affiliation Phone: (559) 213-0459

HWTS:

Name: TEXACO/MOHAMMAD ASHRAF
Address: 1703 W OLIVE AVE
Address 2: Not reported
City,State,Zip: FRESNO, CA 937280000
EPA ID: CAC002117376
Inactive Date: 10/25/2000

Map ID
Direction
Distance
Elevation

MAP FINDINGS

Site

Database(s)

EDR ID Number
EPA ID Number

FAST N ESY #29 (Continued)

S112898417

Create Date: 08/31/1999
Last Act Date: 10/25/2000
Mailing Name: Not reported
Mailing Address: 1703 W OLIVE AVE
Mailing Address 2: Not reported
Mailing City,State,Zip: FRESNO, CA 937280000
Owner Name: MOHAMMAD ASHRAF
Owner Address: 1703 W OLIVE AVE
Owner Address 2: Not reported
Owner City,State,Zip: FRESNO, CA 937280000
Contact Name: MOHAMMAD ASHRAF-OWNER
Contact Address: 1703 W OLIVE AVE
Contact Address 2: Not reported
City,State,Zip: FRESNO, CA 937280000

C37
WNW
1/8-1/4
0.139 mi.
733 ft.

CUTTIE BROTHERS
1703 W OLIVE
FRESNO, CA 93726
Site 16 of 17 in cluster C

SWEEPS UST S101581653
CA FID UST N/A

Relative:
Higher

SWEEPS UST:
Name: CUTTIE BROTHERS
Address: 1703 W OLIVE
City: FRESNO
Status: Not reported
Comp Number: 3448
Number: Not reported
Board Of Equalization: 44-003480
Referral Date: Not reported
Action Date: Not reported
Created Date: Not reported
Owner Tank Id: Not reported
SWRCB Tank Id: 10-000-003448-000004
Tank Status: Not reported
Capacity: 1000
Active Date: Not reported
Tank Use: OIL
STG: WASTE
Content: WASTE OIL
Number Of Tanks: 1

Actual:
288 ft.

Name: CUTTIE BROTHERS
Address: 1703 W OLIVE
City: FRESNO
Status: Active
Comp Number: 3448
Number: 1
Board Of Equalization: 44-003480
Referral Date: 05-24-89
Action Date: 05-24-89
Created Date: 02-29-88
Owner Tank Id: 18
SWRCB Tank Id: 10-000-003448-000001
Tank Status: A
Capacity: 8000
Active Date: 05-24-89
Tank Use: M.V. FUEL

Map ID
Direction
Distance
Elevation

MAP FINDINGS

Site

Database(s)

EDR ID Number
EPA ID Number

CUTTIE BROTHERS (Continued)

S101581653

STG: P
Content: REG UNLEADED
Number Of Tanks: 3

Name: CUTTIE BROTHERS
Address: 1703 W OLIVE
City: FRESNO
Status: Active
Comp Number: 3448
Number: 1
Board Of Equalization: 44-003480
Referral Date: 05-24-89
Action Date: 05-24-89
Created Date: 02-29-88
Owner Tank Id: 19
SWRCB Tank Id: 10-000-003448-000002
Tank Status: A
Capacity: 8000
Active Date: 05-24-89
Tank Use: M.V. FUEL
STG: P
Content: LEADED
Number Of Tanks: Not reported

Name: CUTTIE BROTHERS
Address: 1703 W OLIVE
City: FRESNO
Status: Active
Comp Number: 3448
Number: 1
Board Of Equalization: 44-003480
Referral Date: 05-24-89
Action Date: 05-24-89
Created Date: 02-29-88
Owner Tank Id: 20
SWRCB Tank Id: 10-000-003448-000003
Tank Status: A
Capacity: 8000
Active Date: 05-24-89
Tank Use: M.V. FUEL
STG: P
Content: REG UNLEADED
Number Of Tanks: Not reported

CA FID UST:

Facility ID: 10004032
Regulated By: UTNKA
Regulated ID: 00003448
Cortese Code: Not reported
SIC Code: Not reported
Facility Phone: 2094867666
Mail To: Not reported
Mailing Address: PO BOX 1048
Mailing Address 2: Not reported
Mailing City,St,Zip: FRESNO 93726
Contact: Not reported
Contact Phone: Not reported

Map ID
 Direction
 Distance
 Elevation

MAP FINDINGS

Site

Database(s)

EDR ID Number
 EPA ID Number

CUTTIE BROTHERS (Continued)

S101581653

DUNs Number: Not reported
 NPDES Number: Not reported
 EPA ID: Not reported
 Comments: Not reported
 Status: Active

**C38
 WNW
 1/8-1/4
 0.139 mi.
 733 ft.**

**TONYS EXXON
 1703 W OLIVE
 FRESNO, CA 93726**

**HIST UST U001592839
 N/A**

Site 17 of 17 in cluster C

**Relative:
 Higher**

HIST UST:

**Actual:
 288 ft.**

Name: TONYs EXXON
 Address: 1703 W OLIVE
 City,State,Zip: FRESNO, CA 93726
 File Number: 00023D63
 URL: <http://geotracker.waterboards.ca.gov/ustpdfs/pdf/00023D63.pdf>
 Region: STATE
 Facility ID: 00000003448
 Facility Type: Gas Station
 Other Type: Not reported
 Contact Name: M. DENNIS
 Telephone: 2094867666
 Owner Name: CURRIE BROS., INC
 Owner Address: 3217 E. LORENA
 Owner City,St,Zip: FRESNO, CA 93725
 Total Tanks: 0004

Tank Num: 001
 Container Num: 018
 Year Installed: Not reported
 Tank Capacity: 00008000
 Tank Used for: PRODUCT
 Type of Fuel: UNLEADED
 Container Construction Thickness: Not reported
 Leak Detection: Stock Inventor

Tank Num: 002
 Container Num: 019
 Year Installed: Not reported
 Tank Capacity: 00008000
 Tank Used for: PRODUCT
 Type of Fuel: REGULAR
 Container Construction Thickness: Not reported
 Leak Detection: Stock Inventor

Tank Num: 003
 Container Num: 020
 Year Installed: Not reported
 Tank Capacity: 00008000
 Tank Used for: PRODUCT
 Type of Fuel: PREMIUM
 Container Construction Thickness: Not reported
 Leak Detection: Stock Inventor

Tank Num: 004
 Container Num: 021

Map ID
Direction
Distance
Elevation

MAP FINDINGS

Site

Database(s)

EDR ID Number
EPA ID Number

TONYS EXXON (Continued)

U001592839

Year Installed: Not reported
Tank Capacity: 00001000
Tank Used for: WASTE
Type of Fuel: WASTE OIL
Container Construction Thickness: Not reported
Leak Detection: None

[Click here for Geo Tracker PDF:](#)

D39
NNE
1/8-1/4
0.170 mi.
897 ft.

DEPT OF TRANSPORTATION
1283 WEST AVE N
FRESNO, CA 93728
Site 1 of 4 in cluster D

LUST **S103065730**
Cortese **N/A**
HIST CORTESE
CERS

Relative:
Higher
Actual:
291 ft.

LUST:
Name: DEPT OF TRANSPORTATION
Address: 1283 WEST AVE N
City,State,Zip: FRESNO, CA 93728
Lead Agency: FRESNO COUNTY
Case Type: LUST Cleanup Site
Geo Track: http://geotracker.waterboards.ca.gov/profile_report.asp?global_id=T0601900017
Global Id: T0601900017
Latitude: 36.7591718
Longitude: -119.8266959
Status: Completed - Case Closed
Status Date: 03/23/1990
Case Worker: EHD
RB Case Number: 5T10000017
Local Agency: FRESNO COUNTY
File Location: Not reported
Local Case Number: FA0170438
Potential Media Affect: Soil
Potential Contaminants of Concern: Other Solvent or Non-Petroleum Hydrocarbon
Site History: Not reported

LUST:
Global Id: T0601900017
Contact Type: Local Agency Caseworker
Contact Name: FRESNO COUNTY DPH, ENVIRONMENTAL HEALTH DIV
Organization Name: FRESNO COUNTY
Address: 1221 Fulton Street
City: Fresno
Email: environmentalhealth@fresnocountyca.gov
Phone Number: Not reported

LUST:
Global Id: T0601900017
Action Type: ENFORCEMENT
Date: 03/23/1990
Action: Closure/No Further Action Letter

Global Id: T0601900017
Action Type: Other
Date: 03/16/1987
Action: Leak Reported

Map ID
Direction
Distance
Elevation

MAP FINDINGS

Site

Database(s)

EDR ID Number
EPA ID Number

DEPT OF TRANSPORTATION (Continued)

S103065730

LUST:

Global Id: T0601900017
Status: Open - Case Begin Date
Status Date: 03/16/1987

Global Id: T0601900017
Status: Open - Site Assessment
Status Date: 09/25/1987

Global Id: T0601900017
Status: Completed - Case Closed
Status Date: 03/23/1990

LUST REG 5:

Name: DEPT OF TRANSPORTATION
Address: 1283 WEST AVE N
City: FRESNO
Region: 5
Status: Case Closed
Case Number: 5T10000017
Case Type: Soil only
Substance: HYDROCARBONS
Staff Initials: DAM
Lead Agency: Local
Program: LUST
MTBE Code: N/A

CORTESE:

Name: DEPT OF TRANSPORTATION
Address: 1283 WEST AVE N
City,State,Zip: FRESNO, CA 93728
Region: CORTESE
Envirostor Id: Not reported
Global ID: T0601900017
Site/Facility Type: LUST CLEANUP SITE
Cleanup Status: COMPLETED - CASE CLOSED
Status Date: Not reported
Site Code: Not reported
Latitude: Not reported
Longitude: Not reported
Owner: Not reported
Enf Type: Not reported
Swat R: Not reported
Flag: active
Order No: Not reported
Waste Discharge System No: Not reported
Effective Date: Not reported
Region 2: Not reported
WID Id: Not reported
Solid Waste Id No: Not reported
Waste Management Uit Name: Not reported
File Name: Active Open

HIST CORTESE:

Map ID
Direction
Distance
Elevation

MAP FINDINGS

Site

Database(s)

EDR ID Number
EPA ID Number

DEPT OF TRANSPORTATION (Continued)

S103065730

edr_fname: DEPT OF TRANSPORTATION
edr_fadd1: 1283 N
City,State,Zip: FRESNO, CA 93728
Region: CORTESE
Facility County Code: 10
Reg By: LTNKA
Reg Id: 5T10000017

CERS:

Name: DEPT OF TRANSPORTATION
Address: 1283 WEST AVE N
City,State,Zip: FRESNO, CA 93728
Site ID: 194464
CERS ID: T0601900017
CERS Description: Leaking Underground Storage Tank Cleanup Site

Affiliation:

Affiliation Type Desc: Local Agency Caseworker
Entity Name: FRESNO COUNTY DPH, ENVIRONMENTAL HEALTH DIV - FRESNO COUNTY
Entity Title: Not reported
Affiliation Address: 1221 Fulton Street
Affiliation City: Fresno
Affiliation State: CA
Affiliation Country: Not reported
Affiliation Zip: Not reported
Affiliation Phone: Not reported

40
WNW
1/8-1/4
0.175 mi.
926 ft.

MCDONALD'S #5487
1718 W OLIVE AVE
FRESNO, CA 93728

CUPA Listings S121140076
CERS N/A

Relative:
Higher
Actual:
286 ft.

CUPA FRESNO:
Name: MCDONALD'S RESTAURANT #7116
Address: 1718 W OLIVE AVE
City,State,Zip: FRESNO, CA 937282642
Facility ID: FA0000984
Cross Street: CRYSTAL
APM Number: 44923118
CERS Id: 10651030
SWIS Number: Not reported
GIS Latitude: 36.757874578
GIS Longitude: -119.83205303
Program Element: MV FUEL/OIL/PROPANE ONLY IN AGST/UST MODEL PL

CERS:

Name: MCDONALD'S #5487
Address: 1718 W OLIVE AVE
City,State,Zip: FRESNO, CA 93728
Site ID: 361182
CERS ID: 10651030
CERS Description: Chemical Storage Facilities

Evaluation:

Eval General Type: Compliance Evaluation Inspection
Eval Date: 02-11-2019

Map ID
Direction
Distance
Elevation

MAP FINDINGS

Site

Database(s)

EDR ID Number
EPA ID Number

MCDONALD'S #5487 (Continued)

S121140076

Violations Found: No
Eval Type: Routine done by local agency
Eval Notes: Not reported
Eval Division: Fresno County Department of Public Health
Eval Program: HMRRP
Eval Source: CERS

Eval General Type: Compliance Evaluation Inspection
Eval Date: 04-20-2017
Violations Found: No
Eval Type: Routine done by local agency
Eval Notes: BP inspection
Eval Division: Fresno County Department of Public Health
Eval Program: HMRRP
Eval Source: CERS

Eval General Type: Compliance Evaluation Inspection
Eval Date: 07-20-2016
Violations Found: No
Eval Type: Routine done by local agency
Eval Notes: BP inspection
Eval Division: Fresno County Department of Public Health
Eval Program: HMRRP
Eval Source: CERS

Coordinates:
Site ID: 361182
Facility Name: McDonald's #5487
Env Int Type Code: HMBP
Program ID: 10651030
Coord Name: Not reported
Ref Point Type Desc: Unknown
Latitude: 36.758354
Longitude: -119.831947

Affiliation:
Affiliation Type Desc: Identification Signer
Entity Name: Jackie Bunting
Entity Title: Operational Officer
Affiliation Address: Not reported
Affiliation City: Not reported
Affiliation State: Not reported
Affiliation Country: Not reported
Affiliation Zip: Not reported
Affiliation Phone: Not reported

Affiliation Type Desc: Operator
Entity Name: McDonald's Corporation of California
Entity Title: Not reported
Affiliation Address: Not reported
Affiliation City: Not reported
Affiliation State: Not reported
Affiliation Country: Not reported
Affiliation Zip: Not reported
Affiliation Phone: (599) 274-5364

Map ID
Direction
Distance
Elevation

MAP FINDINGS

Site

Database(s)

EDR ID Number
EPA ID Number

MCDONALD'S #5487 (Continued)

S121140076

Affiliation Type Desc: Parent Corporation
Entity Name: McDonald's Corporation of California Inc.
Entity Title: Not reported
Affiliation Address: Not reported
Affiliation City: Not reported
Affiliation State: Not reported
Affiliation Country: Not reported
Affiliation Zip: Not reported
Affiliation Phone: Not reported

Affiliation Type Desc: Facility Mailing Address
Entity Name: Mailing Address
Entity Title: Not reported
Affiliation Address: 6315 Diamond Ct.
Affiliation City: Chowchilla
Affiliation State: CA
Affiliation Country: Not reported
Affiliation Zip: 93610
Affiliation Phone: Not reported

Affiliation Type Desc: CUPA District
Entity Name: Fresno County Community Health Department
Entity Title: Not reported
Affiliation Address: 1221 Fulton St., 3rd Floor P.O. Box 11867
Affiliation City: Fresno
Affiliation State: CA
Affiliation Country: Not reported
Affiliation Zip: 93775
Affiliation Phone: (559) 600-3271

Affiliation Type Desc: Document Preparer
Entity Name: Diana M. Shinn
Entity Title: Not reported
Affiliation Address: Not reported
Affiliation City: Not reported
Affiliation State: Not reported
Affiliation Country: Not reported
Affiliation Zip: Not reported
Affiliation Phone: Not reported

Affiliation Type Desc: Legal Owner
Entity Name: McDonald's Corporation of California
Entity Title: Not reported
Affiliation Address: 6315 Diamond Ct.
Affiliation City: Chowchilla
Affiliation State: CA
Affiliation Country: United States
Affiliation Zip: 93610
Affiliation Phone: (599) 274-5364

Affiliation Type Desc: Environmental Contact
Entity Name: Dwight Stephens
Entity Title: Not reported
Affiliation Address: 6315 Diamond Ct.
Affiliation City: Chowchilla
Affiliation State: CA
Affiliation Country: Not reported

Map ID
 Direction
 Distance
 Elevation

MAP FINDINGS

Site

Database(s)

EDR ID Number
 EPA ID Number

MCDONALD'S #5487 (Continued)

S121140076

Affiliation Zip: 93610
 Affiliation Phone: Not reported

 Affiliation Type Desc: Property Owner
 Entity Name: McDonald's Corporation
 Entity Title: Not reported
 Affiliation Address: 3800 Kilroy Airport Way, Suite 200
 Affiliation City: Long Beach
 Affiliation State: CA
 Affiliation Country: United States
 Affiliation Zip: 90806
 Affiliation Phone: (562) 753-2001

D41
NNE
1/8-1/4
0.189 mi.
1000 ft.

CALTRANS D6 MAINTENANCE WEST AVE MS
1283 N WEST AVE
FRESNO, CA 93728

RCRA-LQG 1000419473
FINDS CAD981459209

Site 2 of 4 in cluster D

Relative:
Higher

Actual:
292 ft.

RCRA-LQG:
 Date Form Received by Agency: 1986-04-07 00:00:00.0
 Handler Name: CALTRANS FRESNO WEST AVE SPECIAL CREWS
 Handler Address: 1283 N WEST AVE
 Handler City,State,Zip: FRESNO, CA 93778
 EPA ID: CAD981459209
 Contact Name: ENVIRONMENTAL MANAGER
 Contact Address: 1283 N WEST AVE
 Contact City,State,Zip: FRESNO, CA 93778
 Contact Telephone: 209-488-4173
 Contact Fax: Not reported
 Contact Email: Not reported
 Contact Title: Not reported
 EPA Region: 09
 Land Type: Other
 Federal Waste Generator Description: Large Quantity Generator
 Non-Notifier: Not reported
 Biennial Report Cycle: Not reported
 Accessibility: Not reported
 Active Site Indicator: Handler Activities
 State District Owner: CA
 State District: 5
 Mailing Address: P O BOX 12616
 Mailing City,State,Zip: FRESNO, CA 93778
 Owner Name: CALIFORNIA DEPARTMENT OF TRANSPORTATION
 Owner Type: State
 Operator Name: Not reported
 Operator Type: Not reported
 Short-Term Generator Activity: No
 Importer Activity: No
 Mixed Waste Generator: No
 Transporter Activity: No
 Transfer Facility Activity: No
 Recycler Activity with Storage: No
 Small Quantity On-Site Burner Exemption: No
 Smelting Melting and Refining Furnace Exemption: No
 Underground Injection Control: No
 Off-Site Waste Receipt: No

Map ID
 Direction
 Distance
 Elevation

MAP FINDINGS

Site

Database(s)

EDR ID Number
 EPA ID Number

CALTRANS D6 MAINTENANCE WEST AVE MS (Continued)

1000419473

Universal Waste Indicator:	No
Universal Waste Destination Facility:	No
Federal Universal Waste:	No
Active Site Fed-Reg Treatment Storage and Disposal Facility:	Not reported
Active Site Converter Treatment storage and Disposal Facility:	Not reported
Active Site State-Reg Treatment Storage and Disposal Facility:	Not reported
Active Site State-Reg Handler:	---
Federal Facility Indicator:	Not reported
Hazardous Secondary Material Indicator:	N
Sub-Part K Indicator:	Not reported
Commercial TSD Indicator:	No
Treatment Storage and Disposal Type:	Not reported
2018 GPRC Permit Baseline:	Not on the Baseline
2018 GPRC Renewals Baseline:	Not on the Baseline
Permit Renewals Workload Universe:	Not reported
Permit Workload Universe:	Not reported
Permit Progress Universe:	Not reported
Post-Closure Workload Universe:	Not reported
Closure Workload Universe:	Not reported
202 GPRC Corrective Action Baseline:	No
Corrective Action Workload Universe:	No
Subject to Corrective Action Universe:	No
Non-TSDs Where RCRA CA has Been Imposed Universe:	No
TSDs Potentially Subject to CA Under 3004 (u)/(v) Universe:	No
TSDs Only Subject to CA under Discretionary Auth Universe:	No
Corrective Action Priority Ranking:	No NCAPS ranking
Environmental Control Indicator:	No
Institutional Control Indicator:	No
Human Exposure Controls Indicator:	N/A
Groundwater Controls Indicator:	N/A
Operating TSDF Universe:	Not reported
Full Enforcement Universe:	Not reported
Significant Non-Complier Universe:	No
Unaddressed Significant Non-Complier Universe:	No
Addressed Significant Non-Complier Universe:	No
Significant Non-Complier With a Compliance Schedule Universe:	No
Financial Assurance Required:	Not reported
Handler Date of Last Change:	2002-06-27 03:25:27.0
Recognized Trader-Importer:	No
Recognized Trader-Exporter:	No
Importer of Spent Lead Acid Batteries:	No
Exporter of Spent Lead Acid Batteries:	No
Recycler Activity Without Storage:	No
Manifest Broker:	No
Sub-Part P Indicator:	No
Handler - Owner Operator:	
Owner/Operator Indicator:	Owner
Owner/Operator Name:	CALIFORNIA DEPARTMENT OF TRANSPORTATION
Legal Status:	State
Date Became Current:	Not reported
Date Ended Current:	Not reported
Owner/Operator Address:	NOT REQUIRED
Owner/Operator City,State,Zip:	NOT REQUIRED, ME 99999
Owner/Operator Telephone:	415-555-1212
Owner/Operator Telephone Ext:	Not reported
Owner/Operator Fax:	Not reported
Owner/Operator Email:	Not reported

Map ID
Direction
Distance
Elevation

MAP FINDINGS

Site

Database(s)

EDR ID Number
EPA ID Number

CALTRANS D6 MAINTENANCE WEST AVE MS (Continued)

1000419473

Historic Generators:

Receive Date: 1986-04-07 00:00:00.0
Handler Name: CALTRANS FRESNO WEST AVE SPECIAL CREWS
Federal Waste Generator Description: Large Quantity Generator
State District Owner: CA
Large Quantity Handler of Universal Waste: No
Recognized Trader Importer: No
Recognized Trader Exporter: No
Spent Lead Acid Battery Importer: No
Spent Lead Acid Battery Exporter: No
Current Record: Yes
Non Storage Recycler Activity: Not reported
Electronic Manifest Broker: Not reported

FINDS:

Registry ID: 110002714670

Click Here:

Environmental Interest/Information System:

California Hazardous Waste Tracking System - Datamart (HWTS-DATAMART) provides California with information on hazardous waste shipments for generators, transporters, and treatment, storage, and disposal facilities.

RCRAInfo is a national information system that supports the Resource Conservation and Recovery Act (RCRA) program through the tracking of events and activities related to facilities that generate, transport, and treat, store, or dispose of hazardous waste. RCRAInfo allows RCRA program staff to track the notification, permit, compliance, and corrective action activities required under RCRA.

Registry ID: 110058349693

Click Here:

Environmental Interest/Information System:

AIR EMISSIONS CLASSIFICATION UNKNOWN

Registry ID: 110059732936

Click Here:

Environmental Interest/Information System:

STATE MASTER

[Click this hyperlink](#) while viewing on your computer to access additional FINDS: detail in the EDR Site Report.

D42
NNE
1/8-1/4
0.189 mi.
1000 ft.
Relative:
Higher
Actual:
292 ft.

CALTRANS-WEST AVENUE
1283 N WEST AVE
FRESNO, CA 93728
Site 3 of 4 in cluster D

AST:
Name: CALTRANS-WEST AVENUE
Address: 1283 N WEST AVE

AST S101581518
CERS HAZ WASTE N/A
SWEEPS UST
HIST UST
CERS TANKS
CA FID UST
CUPA Listings
CERS

Map ID
Direction
Distance
Elevation

MAP FINDINGS

Site

Database(s)

EDR ID Number
EPA ID Number

CALTRANS-WEST AVENUE (Continued)

S101581518

City/Zip: FRESNO,93728
Certified Unified Program Agencies: Not reported
Owner: California Department of Transportation
Total Gallons: Not reported
CERSID: 10001056
Facility ID: FA0170438
Business Name: Caltrans District 6
Phone: 559-488-4174
Fax: 559-445-6004
Mailing Address: 1352 W. Olive Avenue MS 13
Mailing Address City: Fresno
Mailing Address State: CA
Mailing Address Zip Code: 93728
Operator Name: California Department of Transportation
Operator Phone: 559-779-6606
Owner Phone: 559-779-6606
Owner Mail Address: 1352 W. Olive Avenue MS 13
Owner State: Not reported
Owner Zip Code: Not reported
Owner Country: United States
Property Owner Name: Not reported
Property Owner Phone: Not reported
Property Owner Mailing Address: Not reported
Property Owner City: Not reported
Property Owner Stat : Not reported
Property Owner Zip Code: Not reported
Property Owner Country: Not reported
EPAID: CAD 98145920

CERS HAZ WASTE:

Name: CALTRANS-WEST AVENUE
Address: 1283 N WEST AVE
City,State,Zip: FRESNO, CA 93728
Site ID: 389198
CERS ID: 10001056
CERS Description: Hazardous Waste Generator

SWEEPS UST:

Name: WEST AVE MAINTENANCE STATION CAL TRANS
Address: 1283 N WEST AVE
City: FRESNO
Status: Active
Comp Number: 68068
Number: 6
Board Of Equalization: Not reported
Referral Date: 10-24-90
Action Date: 10-24-90
Created Date: 02-29-88
Owner Tank Id: Not reported
SWRCB Tank Id: 10-000-068068-000001
Tank Status: A
Capacity: 10000
Active Date: 10-24-90
Tank Use: M.V. FUEL
STG: P
Content: REG UNLEADED

Map ID
Direction
Distance
Elevation

MAP FINDINGS

Site

Database(s)

EDR ID Number
EPA ID Number

CALTRANS-WEST AVENUE (Continued)

S101581518

Number Of Tanks: 2

Name: WEST AVE MAINTENANCE STATION CAL TRANS
Address: 1283 N WEST AVE
City: FRESNO
Status: Active
Comp Number: 68068
Number: 6
Board Of Equalization: Not reported
Referral Date: 10-24-90
Action Date: 10-24-90
Created Date: 02-29-88
Owner Tank Id: Not reported
SWRCB Tank Id: 10-000-068068-000002
Tank Status: A
Capacity: 8000
Active Date: 10-24-90
Tank Use: M.V. FUEL
STG: P
Content: DIESEL
Number Of Tanks: Not reported

HIST UST:

Name: WEST AVE
Address: 1283 NORTH WEST AVE
City,State,Zip: FRESNO, CA 95814
File Number: 00023AA3
URL: <http://geotracker.waterboards.ca.gov/ustpdfs/pdf/00023AA3.pdf>
Region: Not reported
Facility ID: Not reported
Facility Type: Not reported
Other Type: Not reported
Contact Name: Not reported
Telephone: Not reported
Owner Name: Not reported
Owner Address: Not reported
Owner City,St,Zip: Not reported
Total Tanks: Not reported

Tank Num: Not reported
Container Num: Not reported
Year Installed: Not reported
Tank Capacity: Not reported
Tank Used for: Not reported
Type of Fuel: Not reported
Container Construction Thickness: Not reported
Leak Detection: Not reported

Click here for Geo Tracker PDF:

CERS TANKS:

Name: CALTRANS-WEST AVENUE
Address: 1283 N WEST AVE
City,State,Zip: FRESNO, CA 93728
Site ID: 389198
CERS ID: 10001056

Map ID
Direction
Distance
Elevation

MAP FINDINGS

Site

Database(s)

EDR ID Number
EPA ID Number

CALTRANS-WEST AVENUE (Continued)

S101581518

CERS Description: Aboveground Petroleum Storage

CA FID UST:

Facility ID: 10001819
Regulated By: UTNKA
Regulated ID: 00068068
Cortese Code: Not reported
SIC Code: Not reported
Facility Phone: 2094884145
Mail To: Not reported
Mailing Address: PO BOX 1079
Mailing Address 2: Not reported
Mailing City,St,Zip: FRESNO 93728
Contact: Not reported
Contact Phone: Not reported
DUNs Number: Not reported
NPDES Number: Not reported
EPA ID: Not reported
Comments: Not reported
Status: Active

CUPA FRESNO:

Name: CALTRANS-WEST AVENUE
Address: 1283 N WEST AVE
City,State,Zip: FRESNO, CA 93728
Facility ID: FA0170438
Cross Street: Not reported
APM Number: 44907003T
CERS Id: 10001056
SWIS Number: Not reported
GIS Latitude: 36.7595
GIS Longitude: -119.8283
Program Element: UST REMOVAL/CLOSURE W/2 TANKS

Name: CALTRANS-WEST AVENUE
Address: 1283 N WEST AVE
City,State,Zip: FRESNO, CA 93728
Facility ID: FA0170438
Cross Street: Not reported
APM Number: 44907003T
CERS Id: 10001056
SWIS Number: Not reported
GIS Latitude: 36.7595
GIS Longitude: -119.8283
Program Element: MEDIUM HAZARDOUS MATERIALS HANDLER

Name: CALTRANS-WEST AVENUE
Address: 1283 N WEST AVE
City,State,Zip: FRESNO, CA 93728
Facility ID: FA0170438
Cross Street: Not reported
APM Number: 44907003T
CERS Id: 10001056
SWIS Number: Not reported
GIS Latitude: 36.7595
GIS Longitude: -119.8283

Map ID
Direction
Distance
Elevation

MAP FINDINGS

Site

Database(s)

EDR ID Number
EPA ID Number

CALTRANS-WEST AVENUE (Continued)

S101581518

Program Element: HAZARDOUS WASTE GENERATOR (CESQG)

Name: CALTRANS-WEST AVENUE
Address: 1283 N WEST AVE
City,State,Zip: FRESNO, CA 93728
Facility ID: FA0170438
Cross Street: Not reported
APM Number: 44907003T
CERS Id: 10001056
SWIS Number: Not reported
GIS Latitude: 36.7595
GIS Longitude: -119.8283
Program Element: UST REMOVAL/CLOSURE W/2 TANKS

Name: CALTRANS-WEST AVENUE
Address: 1283 N WEST AVE
City,State,Zip: FRESNO, CA 93728
Facility ID: FA0170438
Cross Street: Not reported
APM Number: 44907003T
CERS Id: 10001056
SWIS Number: Not reported
GIS Latitude: 36.7595
GIS Longitude: -119.8283
Program Element: AST STORAGE CAPACITY 10,000 TO 99,999 GAL

CERS:
Name: CALTRANS-WEST AVENUE
Address: 1283 N WEST AVE
City,State,Zip: FRESNO, CA 93728
Site ID: 389198
CERS ID: 10001056
CERS Description: Chemical Storage Facilities

Violations:
Site ID: 389198
Site Name: Caltrans-West Avenue
Violation Date: 11-14-2017
Citation: 22 CCR 12 66262.34(f) - California Code of Regulations, Title 22, Chapter 12, Section(s) 66262.34(f)
Violation Description: Failure to properly label hazardous waste accumulation containers and portable tanks with the following requirements: "Hazardous Waste", name and address of the generator, physical and chemical characteristics of the Hazardous Waste, and starting accumulation date.
Violation Notes: Returned to compliance on 12/17/2017. observed several containers of hazardous waste with labels that did not include physical state, haz property or contents/composition
Violation Division: Fresno County Department of Public Health
Violation Program: HW
Violation Source: CERS

Site ID: 389198
Site Name: Caltrans-West Avenue
Violation Date: 11-14-2017
Citation: HSC 6.67 25270.4.5(a) - California Health and Safety Code, Chapter 6.67, Section(s) 25270.4.5(a)

Map ID
Direction
Distance
Elevation

MAP FINDINGS

Site

Database(s)

EDR ID Number
EPA ID Number

CALTRANS-WEST AVENUE (Continued)

S101581518

Violation Description: "Failure to prepare an SPCC Plan which fulfills all basic requirements that include: 1. The SPCC Plan must be prepared in accordance with good engineering practices. 2. Have full approval of management at a level of authority to commit the necessary resources to fully implement the SPCC Plan. 3. Prepare the SPCC Plan in writing. 4. Follow the sequence of the SPCC rule or include a cross-reference. 5. If the SPCC Plan calls for additional procedures, methods, or equipment not yet fully operational, discuss the items in separate paragraphs."

Violation Notes: Returned to compliance on 12/17/2017. management approval is not signed yet - draft plan not certified by PE yet

Violation Division: Fresno County Department of Public Health
Violation Program: APSA
Violation Source: CERS

Site ID: 389198
Site Name: Caltrans-West Avenue
Violation Date: 11-14-2017
Citation: HSC 6.67 25270.4.5(a) - California Health and Safety Code, Chapter 6.67, Section(s) 25270.4.5(a)

Violation Description: Failure to have a licensed professional engineer properly review and certify the SPCC Plan.

Violation Notes: Returned to compliance on 12/17/2017. plan is still in draft form, has not been reviewed and stamped by PE

Violation Division: Fresno County Department of Public Health
Violation Program: APSA
Violation Source: CERS

Site ID: 389198
Site Name: Caltrans-West Avenue
Violation Date: 11-14-2017
Citation: HSC 6.95 25508.2 - California Health and Safety Code, Chapter 6.95, Section(s) 25508.2

Violation Description: Failure to annually review and electronically certify that the business plan is complete and accurate on or before the annual due date.

Violation Notes: Returned to compliance on 11/21/2017. No annual submittal received for 2015 & 2016.

Violation Division: Fresno County Department of Public Health
Violation Program: HMRRP
Violation Source: CERS

Site ID: 389198
Site Name: Caltrans-West Avenue
Violation Date: 11-14-2017
Citation: 22 CCR 12 66262.40(a) - California Code of Regulations, Title 22, Chapter 12, Section(s) 66262.40(a)

Violation Description: Failure to keep a copy of each properly signed manifest for at least three years from the date the waste was accepted by the initial transporter. The manifest signed at the time the waste was accepted for transport shall be kept until receiving a signed copy from the designated facility which received the waste.

Violation Notes: Returned to compliance on 12/17/2017. no manifests for 2015 or 2106 available, only 2017

Violation Division: Fresno County Department of Public Health
Violation Program: HW
Violation Source: CERS

Map ID
Direction
Distance
Elevation

MAP FINDINGS

Site

Database(s)

EDR ID Number
EPA ID Number

CALTRANS-WEST AVENUE (Continued)

S101581518

Evaluation:
Eval General Type: Other/Unknown
Eval Date: 11-14-2017
Violations Found: No
Eval Type: Other, not routine, done by local agency
Eval Notes: Not reported
Eval Division: Fresno County Department of Public Health
Eval Program: HMRRP
Eval Source: CERS

Eval General Type: Other/Unknown
Eval Date: 11-14-2017
Violations Found: No
Eval Type: Other, not routine, done by local agency
Eval Notes: Not reported
Eval Division: Fresno County Department of Public Health
Eval Program: HW
Eval Source: CERS

Eval General Type: Compliance Evaluation Inspection
Eval Date: 11-14-2017
Violations Found: Yes
Eval Type: Routine done by local agency
Eval Notes: Not reported
Eval Division: Fresno County Department of Public Health
Eval Program: HMRRP
Eval Source: CERS

Eval General Type: Compliance Evaluation Inspection
Eval Date: 11-14-2017
Violations Found: Yes
Eval Type: Routine done by local agency
Eval Notes: Not reported
Eval Division: Fresno County Department of Public Health
Eval Program: APSA
Eval Source: CERS

Eval General Type: Compliance Evaluation Inspection
Eval Date: 11-14-2017
Violations Found: Yes
Eval Type: Routine done by local agency
Eval Notes: Not reported
Eval Division: Fresno County Department of Public Health
Eval Program: HW
Eval Source: CERS

Eval General Type: Compliance Evaluation Inspection
Eval Date: 06-10-2014
Violations Found: No
Eval Type: Routine done by local agency
Eval Notes: BP inspection
Eval Division: Fresno County Department of Public Health
Eval Program: HMRRP
Eval Source: CERS

Eval General Type: Compliance Evaluation Inspection
Eval Date: 06-10-2014

Map ID
Direction
Distance
Elevation

MAP FINDINGS

Site

Database(s)

EDR ID Number
EPA ID Number

CALTRANS-WEST AVENUE (Continued)

S101581518

Violations Found: No
Eval Type: Routine done by local agency
Eval Notes: Haz waste inspection
Eval Division: Fresno County Department of Public Health
Eval Program: HW
Eval Source: CERS

Eval General Type: Compliance Evaluation Inspection
Eval Date: 06-10-2014
Violations Found: No
Eval Type: Routine done by local agency
Eval Notes: Visual inspection and Review SPCC plan, etc.
Eval Division: Fresno County Department of Public Health
Eval Program: APSA
Eval Source: CERS

Coordinates:
Site ID: 389198
Facility Name: Caltrans-West Avenue
Env Int Type Code: APSA
Program ID: 10001056
Coord Name: Not reported
Ref Point Type Desc: Unknown
Latitude: 36.760044
Longitude: -119.826753

Affiliation:
Affiliation Type Desc: CUPA District
Entity Name: Fresno County Community Health Department
Entity Title: Not reported
Affiliation Address: 1221 Fulton St., 3rd Floor P.O. Box 11867
Affiliation City: Fresno
Affiliation State: CA
Affiliation Country: Not reported
Affiliation Zip: 93775
Affiliation Phone: (559) 600-3271

Affiliation Type Desc: Facility Mailing Address
Entity Name: Mailing Address
Entity Title: Not reported
Affiliation Address: 1352 W. Olive Avenue MS 13
Affiliation City: Fresno
Affiliation State: CA
Affiliation Country: Not reported
Affiliation Zip: 93728
Affiliation Phone: Not reported

Affiliation Type Desc: Operator
Entity Name: California Department of Transportation
Entity Title: Not reported
Affiliation Address: Not reported
Affiliation City: Not reported
Affiliation State: Not reported
Affiliation Country: Not reported
Affiliation Zip: Not reported
Affiliation Phone: (559) 488-4108

Map ID
Direction
Distance
Elevation

MAP FINDINGS

Site

Database(s)

EDR ID Number
EPA ID Number

CALTRANS-WEST AVENUE (Continued)

S101581518

Affiliation Type Desc: Environmental Contact
Entity Name: Daniel Eckles
Entity Title: Not reported
Affiliation Address: 1352 W. Olive Avenue MS 13
Affiliation City: Fresno
Affiliation State: CA
Affiliation Country: Not reported
Affiliation Zip: 93728
Affiliation Phone: Not reported

Affiliation Type Desc: Document Preparer
Entity Name: Daniel Eckles
Entity Title: Not reported
Affiliation Address: Not reported
Affiliation City: Not reported
Affiliation State: Not reported
Affiliation Country: Not reported
Affiliation Zip: Not reported
Affiliation Phone: Not reported

Affiliation Type Desc: Identification Signer
Entity Name: Daniel Eckles
Entity Title: Area Superintendent
Affiliation Address: Not reported
Affiliation City: Not reported
Affiliation State: Not reported
Affiliation Country: Not reported
Affiliation Zip: Not reported
Affiliation Phone: Not reported

Affiliation Type Desc: Legal Owner
Entity Name: California Department of Transportation
Entity Title: Not reported
Affiliation Address: 1352 W. Olive Avenue MS 13
Affiliation City: Fresno
Affiliation State: CA
Affiliation Country: United States
Affiliation Zip: 93728
Affiliation Phone: (559) 779-6606

Affiliation Type Desc: Parent Corporation
Entity Name: Caltrans District 6
Entity Title: Not reported
Affiliation Address: Not reported
Affiliation City: Not reported
Affiliation State: Not reported
Affiliation Country: Not reported
Affiliation Zip: Not reported
Affiliation Phone: Not reported

Map ID
Direction
Distance
Elevation

MAP FINDINGS

Site

Database(s) EDR ID Number
EPA ID Number

D43 WEST AVE
NNE 1283 N WEST AVE
1/8-1/4 FRESNO, CA 95814
0.189 mi.
1000 ft. Site 4 of 4 in cluster D

HIST UST U001615227
N/A

Relative:
Higher
Actual:
292 ft.

HIST UST:
Name: WEST AVE
Address: 1283 N WEST AVE
City,State,Zip: FRESNO, CA 95814
File Number: Not reported
URL: Not reported
Region: STATE
Facility ID: 00000068068
Facility Type: Not reported
Other Type: Not reported
Contact Name: Not reported
Telephone: 2094884173
Owner Name: CALIF DEPT OF TRANSPORTATION
Owner Address: 1120 N STREET
Owner City,St,Zip: SACRAMENTO, CA 95814
Total Tanks: 0003

Tank Num: 001
Container Num: 0000000001
Year Installed: 1956
Tank Capacity: 00001000
Tank Used for: PRODUCT
Type of Fuel: UNLEADED
Container Construction Thickness: Not reported
Leak Detection: Not reported

Tank Num: 002
Container Num: 0000000002
Year Installed: 1956
Tank Capacity: 00001000
Tank Used for: PRODUCT
Type of Fuel: 06
Container Construction Thickness: Not reported
Leak Detection: Not reported

Tank Num: 003
Container Num: 0000000003
Year Installed: 1980
Tank Capacity: 00000200
Tank Used for: WASTE
Type of Fuel: WASTE OIL
Container Construction Thickness: Not reported
Leak Detection: Not reported

MAP FINDINGS

Map ID
 Direction
 Distance
 Elevation

Site

Database(s)

EDR ID Number
 EPA ID Number

E44
NW
1/8-1/4
0.230 mi.
1212 ft.

CITY SERVICE LIGHTING
1310 N CRYSTAL #204
FRESNO, CA 93720
Site 1 of 3 in cluster E

CUPA Listings **S121141459**
N/A

Relative:
Higher
Actual:
289 ft.

CUPA FRESNO:
 Name: CITY SERVICE LIGHTING
 Address: 1310 N CRYSTAL #204
 City,State,Zip: FRESNO, CA 93720
 Facility ID: FA0279652
 Cross Street: Not reported
 APM Number: 44920019
 CERS Id: Not reported
 SWIS Number: Not reported
 GIS Latitude: 36.759534838
 GIS Longitude: -119.83172921
 Program Element: HAZ MAT DISCLOSURE-BELOW REPORTING QUANTITY

E45
NW
1/8-1/4
0.230 mi.
1212 ft.

SILLA IMPORT EXPORT
1310 N CRYSTAL #103
FRESNO, CA 93728
Site 2 of 3 in cluster E

CUPA Listings **S121141454**
N/A

Relative:
Higher
Actual:
289 ft.

CUPA FRESNO:
 Name: SILLA IMPORT EXPORT
 Address: 1310 N CRYSTAL #103
 City,State,Zip: FRESNO, CA 93728
 Facility ID: FA0279618
 Cross Street: Not reported
 APM Number: 44920019
 CERS Id: Not reported
 SWIS Number: Not reported
 GIS Latitude: 36.759534838
 GIS Longitude: -119.83172921
 Program Element: HAZ MAT DISCLOSURE-BELOW REPORTING QUANTITY

E46
NW
1/8-1/4
0.230 mi.
1212 ft.

LABOR READY SOUTHWEST
1310 N CRYSTAL #101
FRESNO, CA 93728
Site 3 of 3 in cluster E

CUPA Listings **S121140650**
N/A

Relative:
Higher
Actual:
289 ft.

CUPA FRESNO:
 Name: LABOR READY SOUTHWEST
 Address: 1310 N CRYSTAL #101
 City,State,Zip: FRESNO, CA 93728
 Facility ID: FA0271778
 Cross Street: Not reported
 APM Number: 44920019
 CERS Id: Not reported
 SWIS Number: Not reported
 GIS Latitude: 36.759534838
 GIS Longitude: -119.83172921
 Program Element: HAZ MAT DISCLOSURE-BELOW REPORTING QUANTITY

Map ID
 Direction
 Distance
 Elevation

MAP FINDINGS

Site

Database(s)

EDR ID Number
 EPA ID Number

47
WNW
1/8-1/4
0.241 mi.
1272 ft.

VETERINARY SERVICE
1839 W OLIVE
FRESNO, CA 93727

CUPA Listings
HAZNET
HWTS

S104870449
N/A

Relative:
Higher
Actual:
287 ft.

CUPA FRESNO:
 Name: VETERINARY SERVICE
 Address: 1839 W OLIVE
 City,State,Zip: FRESNO, CA 93727
 Facility ID: FA0272075
 Cross Street: Not reported
 APM Number: 44926004
 CERS Id: 10704376
 SWIS Number: Not reported
 GIS Latitude: 36.756846115
 GIS Longitude: -119.83319289
 Program Element: HAZ MAT DISCLOSURE/CLOSED SITE

HAZNET:
 Name: VETERINARY SERVICE, INC
 Address: 1839 W OLIVE AVE
 Address 2: Not reported
 City,State,Zip: FRESNO, CA 937282618
 Contact: DENNIS ANDERSON
 Telephone: 5594857474
 Mailing Name: Not reported
 Mailing Address: 1839 W OLIVE AVE

Year: 2013
 Gepaid: CAC002721910
 TSD EPA ID: CAD008302903
 CA Waste Code: 331 - Off-specification, aged or surplus organics
 Disposal Method: H141 - Storage, Bulking, And/Or Transfer Off Site--No Treatment/Reovery (H010-H129) Or (H131-H135)
 Tons: 0.1

Year: 2013
 Gepaid: CAC002721910
 TSD EPA ID: CAD008302903
 CA Waste Code: 551 - Laboratory waste chemicals
 Disposal Method: H141 - Storage, Bulking, And/Or Transfer Off Site--No Treatment/Reovery (H010-H129) Or (H131-H135)
 Tons: 0.01

Year: 2013
 Gepaid: CAC002721910
 TSD EPA ID: CAD008302903
 CA Waste Code: 181 - Other inorganic solid waste
 Disposal Method: H141 - Storage, Bulking, And/Or Transfer Off Site--No Treatment/Reovery (H010-H129) Or (H131-H135)
 Tons: 0.05

Additional Info:
 Year: 2013
 Gen EPA ID: CAC002721910

Map ID
Direction
Distance
Elevation

MAP FINDINGS

Site

Database(s)

EDR ID Number
EPA ID Number

VETERINARY SERVICE (Continued)

S104870449

Shipment Date:	20130419
Creation Date:	6/18/2013 22:15:15
Receipt Date:	20130425
Manifest ID:	000311504VES
Trans EPA ID:	NJD080631369
Trans Name:	VEOLIA ES TECHNICAL SOLUTIONS
Trans 2 EPA ID:	Not reported
Trans 2 Name:	Not reported
TSDf EPA ID:	CAD008302903
Trans Name:	VEOLIA ES TECHNICAL SOLUTIONS LLC
TSDf Alt EPA ID:	Not reported
TSDf Alt Name:	Not reported
Waste Code Description:	331 - Off-specification, aged, or surplus organics
RCRA Code:	D001
Meth Code:	H141 - Storage, Bulking, And/Or Transfer Off Site--No Treatment/Reovery (H010-H129) Or (H131-H135)
Quantity Tons:	0.1
Waste Quantity:	200
Quantity Unit:	P
Additional Code 1:	Not reported
Additional Code 2:	Not reported
Additional Code 3:	Not reported
Additional Code 4:	Not reported
Additional Code 5:	Not reported
Shipment Date:	20130419
Creation Date:	6/18/2013 22:15:15
Receipt Date:	20130425
Manifest ID:	000311504VES
Trans EPA ID:	NJD080631369
Trans Name:	VEOLIA ES TECHNICAL SOLUTIONS
Trans 2 EPA ID:	Not reported
Trans 2 Name:	Not reported
TSDf EPA ID:	CAD008302903
Trans Name:	VEOLIA ES TECHNICAL SOLUTIONS LLC
TSDf Alt EPA ID:	Not reported
TSDf Alt Name:	Not reported
Waste Code Description:	181 - Other inorganic solid waste Organics
RCRA Code:	Not reported
Meth Code:	H141 - Storage, Bulking, And/Or Transfer Off Site--No Treatment/Reovery (H010-H129) Or (H131-H135)
Quantity Tons:	0.05
Waste Quantity:	100
Quantity Unit:	P
Additional Code 1:	Not reported
Additional Code 2:	Not reported
Additional Code 3:	Not reported
Additional Code 4:	Not reported
Additional Code 5:	Not reported
Shipment Date:	20130419
Creation Date:	6/18/2013 22:15:15
Receipt Date:	20130425
Manifest ID:	000311504VES
Trans EPA ID:	NJD080631369
Trans Name:	VEOLIA ES TECHNICAL SOLUTIONS
Trans 2 EPA ID:	Not reported

Map ID
 Direction
 Distance
 Elevation

MAP FINDINGS

Site

Database(s)

EDR ID Number
 EPA ID Number

VETERINARY SERVICE (Continued)

S104870449

Trans 2 Name: Not reported
 TSDF EPA ID: CAD008302903
 Trans Name: VEOLIA ES TECHNICAL SOLUTIONS LLC
 TSDF Alt EPA ID: Not reported
 TSDF Alt Name: Not reported
 Waste Code Description: 551 - Laboratory waste chemicals 561 Detergent and soap
 RCRA Code: D003
 Meth Code: H141 - Storage, Bulking, And/Or Transfer Off Site--No Treatment/Reovery (H010-H129) Or (H131-H135)

 Quantity Tons: 0.01
 Waste Quantity: 20
 Quantity Unit: P
 Additional Code 1: D001
 Additional Code 2: Not reported
 Additional Code 3: Not reported
 Additional Code 4: Not reported
 Additional Code 5: Not reported

HWTS:

Name: VETERINARY SERVICE, INC
 Address: 1839 W OLIVE AVE
 Address 2: Not reported
 City,State,Zip: FRESNO, CA 937282618
 EPA ID: CAC002721910
 Inactive Date: 05/30/2013
 Create Date: 02/28/2013
 Last Act Date: 05/31/2013
 Mailing Name: Not reported
 Mailing Address: 1839 W OLIVE AVE
 Mailing Address 2: Not reported
 Mailing City,State,Zip: FRESNO, CA 937282618
 Owner Name: VETERINARY SERVICE, INC.
 Owner Address: 1839 W OLIVE AVE
 Owner Address 2: Not reported
 Owner City,State,Zip: FRESNO, CA 937282618
 Contact Name: DENNIS ANDERSON
 Contact Address: 1839 W OLIVE AVE
 Contact Address 2: Not reported
 City,State,Zip: FRESNO, CA 937282618

48
ENE
1/4-1/2
0.303 mi.
1598 ft.

OLD HIGHWAY 99 CORRIDOR
1203 NORTH MOTEL DRIVE
FRESNO, CA 93728

US BROWNFIELDS **1016392663**
FINDS **N/A**

Relative:
Higher
Actual:
295 ft.

US BROWNFIELDS:
 Name: OLD HIGHWAY 99 CORRIDOR
 Address: 1203 NORTH MOTEL DRIVE
 City,State,Zip: FRESNO, CA 93728
 Recipient Name: R9 TBA - California (STAG Funded)
 Grant Type: TBA
 Property Number: -
 Parcel size: 8
 Latitude: 36.7578083
 Longitude: -119.8221231
 HCM Label: Address Matching-House Number

Map ID
Direction
Distance
Elevation

MAP FINDINGS

Site

Database(s)

EDR ID Number
EPA ID Number

OLD HIGHWAY 99 CORRIDOR (Continued)

1016392663

Map Scale: -
Point of Reference: Entrance Point of a Facility or Station
Highlights: -
Datum: North American Datum of 1983
Acres Property ID: 159042
IC Data Access: -
Start Date: -
Redev Completion Date: -
Completed Date: -
Acres Cleaned Up: -
Cleanup Funding: -
Cleanup Funding Source: -
Assessment Funding: 2500
Assessment Funding Source: EPA
Redevelopment Funding: -
Redev. Funding Source: -
Redev. Funding Entity Name: -
Redevelopment Start Date: -
Assessment Funding Entity: US EPA - TBA Funding
Cleanup Funding Entity: -
Grant Type: Hazardous & Petroleum
Accomplishment Type: Phase I Environmental Assessment
Accomplishment Count: Y
Cooperative Agreement Number: n/a
Start Date: 5/18/2009
Ownership Entity: -
Completion Date: 5/18/2009
Current Owner: -
Did Owner Change: -
Cleanup Required: U
Video Available: -
Photo Available: -
Institutional Controls Required: U
IC Category Proprietary Controls: -
IC Cat. Info. Devices: -
IC Cat. Gov. Controls: -
IC Cat. Enforcement Permit Tools: -
IC in place date: -
IC in place: -
State/tribal program date: -
State/tribal program ID: -
State/tribal NFA date: -
Air cleaned: -
Asbestos found: -
Asbestos cleaned: -
Controlled substance found: -
Controlled substance cleaned: -
Drinking water affected: -
Drinking water cleaned: -
Groundwater affected: -
Groundwater cleaned: -
Lead contaminant found: -
Lead cleaned up: -
No media affected: -
Unknown media affected: -
Other cleaned up: -
Other metals found: -

Map ID
Direction
Distance
Elevation

MAP FINDINGS

Site

Database(s)

EDR ID Number
EPA ID Number

OLD HIGHWAY 99 CORRIDOR (Continued)

1016392663

Other metals cleaned: -
Other contaminants found: -
Other contams found description: -
PAHs found: -
PAHs cleaned up: -
PCBs found: -
PCBs cleaned up: -
Petro products found: -
Petro products cleaned: -
Sediments found: -
Sediments cleaned: -
Soil affected: -
Soil cleaned up: -
Surface water cleaned: -
VOCs found: -
VOCs cleaned: -
Cleanup other description: -
Num. of cleanup and re-dev. jobs: -
Past use greenspace acreage: -
Past use residential acreage: -
Surface Water: -
Past use commercial acreage: -
Past use industrial acreage: -
Future use greenspace acreage: -
Future use residential acreage: -
Future use commercial acreage: -
Future use industrial acreage: -
Superfund Fed. landowner flag: -
Arsenic cleaned up: -
Cadmium cleaned up: -
Chromium cleaned up: -
Copper cleaned up: -
Iron cleaned up: -
mercury cleaned up: -
Nickel Cleaned Up: -
No clean up: -
Pesticides cleaned up: -
Selenium cleaned up: -
SVOCs cleaned up: -
Unknown clean up: -
Arsenic contaminant found: -
Cadmium contaminant found: -
Chromium contaminant found: -
Copper contaminant found: -
Iron contaminant found: -
Mercury contaminant found: -
Nickel contaminant found: -
No contaminant found: -
Pesticides contaminant found: -
Selenium contaminant found: -
SVOCs contaminant found: -
Unknown contaminant found: -
Future Use: Multistory -
Media affected Bluiding Material: -
Media affected indoor air: -
Building material media cleaned up: -
Indoor air media cleaned up: -

Map ID
 Direction
 Distance
 Elevation

MAP FINDINGS

Site

Database(s)

EDR ID Number
 EPA ID Number

OLD HIGHWAY 99 CORRIDOR (Continued)

1016392663

Unknown media cleaned up: -
 Past Use: Multistory -
 Property Description: -
 Below Poverty Number: 921
 Below Poverty Percent: 31.79
 Meidan Income: 5240
 Meidan Income Number: 1898
 Meidan Income Percent: 65.52
 Vacant Housing Number: 56
 Vacant Housing Percent: 4.51
 Unemployed Number: 258
 Unemployed Percent: 8.91

FINDS:

Registry ID: 110055264397

Click Here:

Environmental Interest/Information System:

US EPA Assessment, Cleanup and Redevelopment Exchange System (ACRES) is an federal online database for Brownfields Grantees to electronically submit data directly to EPA.

[Click this hyperlink](#) while viewing on your computer to access additional FINDS: detail in the EDR Site Report.

49
NNE
1/4-1/2
0.323 mi.
1706 ft.

CAL TRANS MAINTENANCE YARD
1385 WEST AVE N
FRESNO, CA 93728

LUST **S104404054**
Cortese **N/A**
CERS

Relative:
Higher
Actual:
293 ft.

LUST:

Name: CAL TRANS MAINTENANCE YARD
 Address: 1385 WEST AVE N
 City,State,Zip: FRESNO, CA 93728
 Lead Agency: CENTRAL VALLEY RWQCB (REGION 5F)
 Case Type: LUST Cleanup Site
 Geo Track: http://geotracker.waterboards.ca.gov/profile_report.asp?global_id=T0601900168
 Global Id: T0601900168
 Latitude: 36.7591723
 Longitude: -119.8268223
 Status: Completed - Case Closed
 Status Date: 08/19/2011
 Case Worker: JDW
 RB Case Number: 5T10000170
 Local Agency: FRESNO COUNTY
 File Location: Regional Board Warehouse
 Local Case Number: FA0170444
 Potential Media Affect: Under Investigation
 Potential Contaminants of Concern: Gasoline
 Site History: The case was opened following an unauthorized release from an underground storage tank system at the subject site. Corrective action is underway as directed by the CVRWQCB. Corrective action may consist of preliminary site investigation, planning and implementation of remedial action, verification monitoring, or a combination thereof. A summary of the site history is available by clicking on either the "Cleanup Status History", "Regulatory Activities" or the "Site Maps/Documents" tab. For a complete site

Map ID
Direction
Distance
Elevation

MAP FINDINGS

Site

Database(s)

EDR ID Number
EPA ID Number

CAL TRANS MAINTENANCE YARD (Continued)

S104404054

history the case file at the CVRWQCB should be consulted.

LUST:

Global Id: T0601900168
Contact Type: Local Agency Caseworker
Contact Name: FRESNO COUNTY DPH, ENVIRONMENTAL HEALTH DIV
Organization Name: FRESNO COUNTY
Address: 1221 Fulton Street
City: Fresno
Email: environmentalhealth@fresnocountyca.gov
Phone Number: Not reported

Global Id: T0601900168
Contact Type: Regional Board Caseworker
Contact Name: JOHN WHITING
Organization Name: CENTRAL VALLEY RWQCB (REGION 5F)
Address: 1685 E STREET
City: FRESNO
Email: john.whiting@waterboards.ca.gov
Phone Number: Not reported

LUST:

Global Id: T0601900168
Action Type: Other
Date: 09/26/1990
Action: Leak Discovery

Global Id: T0601900168
Action Type: ENFORCEMENT
Date: 08/14/2007
Action: File review

Global Id: T0601900168
Action Type: ENFORCEMENT
Date: 07/11/2011
Action: Notification - Preclosure

Global Id: T0601900168
Action Type: ENFORCEMENT
Date: 06/27/2011
Action: Technical Correspondence / Assistance / Other

Global Id: T0601900168
Action Type: ENFORCEMENT
Date: 06/08/2011
Action: Technical Correspondence / Assistance / Other

Global Id: T0601900168
Action Type: ENFORCEMENT
Date: 06/24/2008
Action: Staff Letter

Global Id: T0601900168
Action Type: Other
Date: 07/20/1990
Action: Leak Stopped

Map ID
Direction
Distance
Elevation

MAP FINDINGS

Site

Database(s)

EDR ID Number
EPA ID Number

CAL TRANS MAINTENANCE YARD (Continued)

S104404054

Global Id: T0601900168
Action Type: Other
Date: 09/26/1990
Action: Leak Reported

Global Id: T0601900168
Action Type: RESPONSE
Date: 12/16/2009
Action: Preliminary Site Assessment Workplan

Global Id: T0601900168
Action Type: RESPONSE
Date: 12/16/2009
Action: Other Report / Document

Global Id: T0601900168
Action Type: ENFORCEMENT
Date: 10/29/2009
Action: Staff Letter

LUST:

Global Id: T0601900168
Status: Open - Case Begin Date
Status Date: 07/20/1990

Global Id: T0601900168
Status: Open - Site Assessment
Status Date: 09/26/1990

Global Id: T0601900168
Status: Completed - Case Closed
Status Date: 08/19/2011

LUST REG 5:

Name: CAL TRANS MAINTENANCE YARD
Address: 1385 WEST AVE N
City: FRESNO
Region: 5
Status: Leak being confirmed
Case Number: 5T10000170
Case Type: Undefined
Substance: GASOLINE
Staff Initials: JDW
Lead Agency: Regional
Program: LUST
MTBE Code: N/A

CORTESE:

Name: CAL TRANS MAINTENANCE YARD
Address: 1385 WEST AVE N
City,State,Zip: FRESNO, CA 93728
Region: CORTESE
Envirostor Id: Not reported
Global ID: T0601900168
Site/Facility Type: LUST CLEANUP SITE

Map ID
Direction
Distance
Elevation

MAP FINDINGS

Site

Database(s)

EDR ID Number
EPA ID Number

CAL TRANS MAINTENANCE YARD (Continued)

S104404054

Cleanup Status: COMPLETED - CASE CLOSED
Status Date: Not reported
Site Code: Not reported
Latitude: Not reported
Longitude: Not reported
Owner: Not reported
Enf Type: Not reported
Swat R: Not reported
Flag: active
Order No: Not reported
Waste Discharge System No: Not reported
Effective Date: Not reported
Region 2: Not reported
WID Id: Not reported
Solid Waste Id No: Not reported
Waste Management Uit Name: Not reported
File Name: Active Open

CERS:

Name: CAL TRANS MAINTENANCE YARD
Address: 1385 WEST AVE N
City,State,Zip: FRESNO, CA 93728
Site ID: 208027
CERS ID: T0601900168
CERS Description: Leaking Underground Storage Tank Cleanup Site

Affiliation:

Affiliation Type Desc: Local Agency Caseworker
Entity Name: FRESNO COUNTY DPH, ENVIRONMENTAL HEALTH DIV - FRESNO COUNTY
Entity Title: Not reported
Affiliation Address: 1221 Fulton Street
Affiliation City: Fresno
Affiliation State: CA
Affiliation Country: Not reported
Affiliation Zip: Not reported
Affiliation Phone: Not reported

Affiliation Type Desc: Regional Board Caseworker
Entity Name: JOHN WHITING - CENTRAL VALLEY RWQCB (REGION 5F)
Entity Title: Not reported
Affiliation Address: 1685 E STREET
Affiliation City: FRESNO
Affiliation State: CA
Affiliation Country: Not reported
Affiliation Zip: Not reported
Affiliation Phone: Not reported

MAP FINDINGS

Map ID
 Direction
 Distance
 Elevation

Site

Database(s)

EDR ID Number
 EPA ID Number

50
West
1/4-1/2
0.337 mi.
1780 ft.

SCHOOL ALTERNATIVE SITE B3
HUGHES AND OLIVE AVENUES
FRESNO, CA 93728

ENVIROSTOR **S107737296**
SCH **N/A**

Relative:
Higher
Actual:
285 ft.

ENVIROSTOR:
 Name: SCHOOL ALTERNATIVE SITE B3
 Address: HUGHES AND OLIVE AVENUES
 City,State,Zip: FRESNO, CA 93728
 Facility ID: 60000201
 Status: Inactive - Needs Evaluation
 Status Date: 11/13/2006
 Site Code: 104525
 Site Type: School Investigation
 Site Type Detailed: School
 Acres: 8.16
 NPL: NO
 Regulatory Agencies: SMBRP
 Lead Agency: SMBRP
 Program Manager: Jose Luevano
 Supervisor: Mark Malinowski
 Division Branch: Northern California Schools & Santa Susana
 Assembly: 31
 Senate: 14
 Special Program: Not reported
 Restricted Use: NO
 Site Mgmt Req: NONE SPECIFIED
 Funding: School District
 Latitude: 36.75649
 Longitude: -119.8349
 APN: 449-260-01, 449-260-40, 44926001, 44926040
 Past Use: RESIDENTIAL AREA, RETAIL
 Potential COC: Lead
 Confirmed COC: Lead
 Potential Description: SOIL
 Alias Name: 449-260-01
 Alias Type: APN
 Alias Name: 449-260-40
 Alias Type: APN
 Alias Name: 44926001
 Alias Type: APN
 Alias Name: 44926040
 Alias Type: APN
 Alias Name: 104525
 Alias Type: Project Code (Site Code)
 Alias Name: 60000201
 Alias Type: Envirostor ID Number

Completed Info:
 Completed Area Name: PROJECT WIDE
 Completed Sub Area Name: Not reported
 Completed Document Type: Cost Recovery Closeout Memo
 Completed Date: 12/15/2006
 Comments: Not reported

 Completed Area Name: PROJECT WIDE
 Completed Sub Area Name: Not reported
 Completed Document Type: Inactive Status Letter
 Completed Date: 10/16/2006

Map ID
Direction
Distance
Elevation

MAP FINDINGS

Site

Database(s)

EDR ID Number
EPA ID Number

SCHOOL ALTERNATIVE SITE B3 (Continued)

S107737296

Comments: Not reported

Completed Area Name: PROJECT WIDE
Completed Sub Area Name: Not reported
Completed Document Type: Cost Recovery Closeout Memo
Completed Date: 05/11/2007
Comments: DTSC issued a CRU to accounting to summarize all costs associated with the Phase I ESA.

Completed Area Name: PROJECT WIDE
Completed Sub Area Name: Not reported
Completed Document Type: Phase 1
Completed Date: 04/18/2006
Comments: DTSC issued a Preliminary Environmental Assessment Required determination based on elevated lead and former roofing operations.

Future Area Name: Not reported
Future Sub Area Name: Not reported
Future Document Type: Not reported
Future Due Date: Not reported
Schedule Area Name: Not reported
Schedule Sub Area Name: Not reported
Schedule Document Type: Not reported
Schedule Due Date: Not reported
Schedule Revised Date: Not reported

SCH:

Name: SCHOOL ALTERNATIVE SITE B3
Address: HUGHES AND OLIVE AVENUES
City,State,Zip: FRESNO, CA 93728
Facility ID: 60000201
Site Type: School Investigation
Site Type Detail: School
Site Mgmt. Req.: NONE SPECIFIED
Acres: 8.16
National Priorities List: NO
Cleanup Oversight Agencies: SMBRP
Lead Agency: SMBRP
Lead Agency Description: DTSC - Site Cleanup Program
Project Manager: Jose Luevano
Supervisor: Mark Malinowski
Division Branch: Northern California Schools & Santa Susana
Site Code: 104525
Assembly: 31
Senate: 14
Special Program Status: Not reported
Status: Inactive - Needs Evaluation
Status Date: 11/13/2006
Restricted Use: NO
Funding: School District
Latitude: 36.75649
Longitude: -119.8349
APN: 449-260-01, 449-260-40, 44926001, 44926040
Past Use: RESIDENTIAL AREA, RETAIL
Potential COC: Lead
Confirmed COC: Lead

Map ID
Direction
Distance
Elevation

MAP FINDINGS

Site

Database(s)

EDR ID Number
EPA ID Number

SCHOOL ALTERNATIVE SITE B3 (Continued)

S107737296

Potential Description: SOIL
Alias Name: 449-260-01
Alias Type: APN
Alias Name: 449-260-40
Alias Type: APN
Alias Name: 44926001
Alias Type: APN
Alias Name: 44926040
Alias Type: APN
Alias Name: 104525
Alias Type: Project Code (Site Code)
Alias Name: 60000201
Alias Type: Envirostor ID Number

Completed Info:

Completed Area Name: PROJECT WIDE
Completed Sub Area Name: Not reported
Completed Document Type: Cost Recovery Closeout Memo
Completed Date: 12/15/2006
Comments: Not reported

Completed Area Name: PROJECT WIDE
Completed Sub Area Name: Not reported
Completed Document Type: Inactive Status Letter
Completed Date: 10/16/2006
Comments: Not reported

Completed Area Name: PROJECT WIDE
Completed Sub Area Name: Not reported
Completed Document Type: Cost Recovery Closeout Memo
Completed Date: 05/11/2007
Comments: DTSC issued a CRU to accounting to summarize all costs associated with the Phase I ESA.

Completed Area Name: PROJECT WIDE
Completed Sub Area Name: Not reported
Completed Document Type: Phase 1
Completed Date: 04/18/2006
Comments: DTSC issued a Preliminary Environmental Assessment Required determination based on elevated lead and former roofing operations.

Future Area Name: Not reported
Future Sub Area Name: Not reported
Future Document Type: Not reported
Future Due Date: Not reported
Schedule Area Name: Not reported
Schedule Sub Area Name: Not reported
Schedule Document Type: Not reported
Schedule Due Date: Not reported
Schedule Revised Date: Not reported

MAP FINDINGS

Map ID
 Direction
 Distance
 Elevation

Site

Database(s)

EDR ID Number
 EPA ID Number

51
SSE
1/4-1/2
0.363 mi.
1917 ft.

CHEVRON #9-8387
1280 BELMONT
FRESNO, CA 93728

LUST **S104404078**
Cortese **N/A**
HIST CORTESE
CERS

Relative:
Higher
Actual:
291 ft.

LUST:
 Name: CHEVRON #9-8387
 Address: 1280 BELMONT W
 City,State,Zip: FRESNO, CA 93728
 Lead Agency: FRESNO COUNTY
 Case Type: LUST Cleanup Site
 Geo Track: http://geotracker.waterboards.ca.gov/profile_report.asp?global_id=T0601900241
 Global Id: T0601900241
 Latitude: 36.750531
 Longitude: -119.826187
 Status: Completed - Case Closed
 Status Date: 03/31/1992
 Case Worker: EHD
 RB Case Number: 5T10000243
 Local Agency: FRESNO COUNTY
 File Location: Not reported
 Local Case Number: FA0169972
 Potential Media Affect: Soil
 Potential Contaminants of Concern: Gasoline
 Site History: Not reported

LUST:
 Global Id: T0601900241
 Contact Type: Local Agency Caseworker
 Contact Name: FRESNO COUNTY DPH, ENVIRONMENTAL HEALTH DIV
 Organization Name: FRESNO COUNTY
 Address: 1221 Fulton Street
 City: Fresno
 Email: environmentalhealth@fresnocountyca.gov
 Phone Number: Not reported

LUST:
 Global Id: T0601900241
 Action Type: Other
 Date: 07/01/1988
 Action: Leak Reported

LUST:
 Global Id: T0601900241
 Status: Open - Case Begin Date
 Status Date: 07/01/1988

Global Id: T0601900241
 Status: Open - Site Assessment
 Status Date: 08/11/1988

Global Id: T0601900241
 Status: Completed - Case Closed
 Status Date: 03/31/1992

LUST REG 5:

Map ID
Direction
Distance
Elevation

MAP FINDINGS

Site

Database(s)

EDR ID Number
EPA ID Number

CHEVRON #9-8387 (Continued)

S104404078

Name: CHEVRON #9-8387
Address: 1280 BELMONT W
City: FRESNO
Region: 5
Status: Case Closed
Case Number: 5T10000243
Case Type: Soil only
Substance: REGULR GASOLINE
Staff Initials: DAM
Lead Agency: Local
Program: LUST
MTBE Code: N/A

CORTESE:

Name: CHEVRON #9-8387
Address: 1280 BELMONT W
City,State,Zip: FRESNO, CA 93728
Region: CORTESE
Envirostor Id: Not reported
Global ID: T0601900241
Site/Facility Type: LUST CLEANUP SITE
Cleanup Status: COMPLETED - CASE CLOSED
Status Date: Not reported
Site Code: Not reported
Latitude: Not reported
Longitude: Not reported
Owner: Not reported
Enf Type: Not reported
Swat R: Not reported
Flag: active
Order No: Not reported
Waste Discharge System No: Not reported
Effective Date: Not reported
Region 2: Not reported
WID Id: Not reported
Solid Waste Id No: Not reported
Waste Management Uit Name: Not reported
File Name: Active Open

HIST CORTESE:

edr_fname: CHEVRON #9-8387
edr_fadd1: 1280 BELMONT
City,State,Zip: FRESNO, CA 93728
Region: CORTESE
Facility County Code: 10
Reg By: LTNKA
Reg Id: 5T10000243

CERS:

Name: CHEVRON #9-8387
Address: 1280 BELMONT W
City,State,Zip: FRESNO, CA 93728
Site ID: 248391
CERS ID: T0601900241
CERS Description: Leaking Underground Storage Tank Cleanup Site

Map ID
Direction
Distance
Elevation

MAP FINDINGS

Site

Database(s)

EDR ID Number
EPA ID Number

CHEVRON #9-8387 (Continued)

S104404078

Affiliation:

Affiliation Type Desc: Local Agency Caseworker
Entity Name: FRESNO COUNTY DPH, ENVIRONMENTAL HEALTH DIV - FRESNO COUNTY
Entity Title: Not reported
Affiliation Address: 1221 Fulton Street
Affiliation City: Fresno
Affiliation State: CA
Affiliation Country: Not reported
Affiliation Zip: Not reported
Affiliation Phone: Not reported

52
SSE
1/4-1/2
0.431 mi.
2278 ft.

ARCO #274
1155 BELMONT AVE W
FRESNO, CA 93702

LUST **S101294415**
Cortese **N/A**
HIST CORTESE
CERS

Relative:
Higher

Actual:
290 ft.

LUST:

Name: ARCO #274
Address: 1155 BELMONT AVE W
City,State,Zip: FRESNO, CA 93702
Lead Agency: CENTRAL VALLEY RWQCB (REGION 5F)
Case Type: LUST Cleanup Site
Geo Track: http://geotracker.waterboards.ca.gov/profile_report.asp?global_id=T0601900152
Global Id: T0601900152
Latitude: 36.749701
Longitude: -119.82534
Status: Completed - Case Closed
Status Date: 04/28/2000
Case Worker: Not reported
RB Case Number: 5T10000154
Local Agency: FRESNO COUNTY
File Location: Not reported
Local Case Number: FA0169124
Potential Media Affect: Aquifer used for drinking water supply
Potential Contaminants of Concern: Gasoline
Site History: Not reported

LUST:

Global Id: T0601900152
Contact Type: Local Agency Caseworker
Contact Name: FRESNO COUNTY DPH, ENVIRONMENTAL HEALTH DIV
Organization Name: FRESNO COUNTY
Address: 1221 Fulton Street
City: Fresno
Email: environmentalhealth@fresnocountyca.gov
Phone Number: Not reported

LUST:

Global Id: T0601900152
Action Type: Other
Date: 03/02/1989
Action: Leak Discovery

Global Id: T0601900152
Action Type: Other

Map ID
Direction
Distance
Elevation

MAP FINDINGS

Site

Database(s)

EDR ID Number
EPA ID Number

ARCO #274 (Continued)

S101294415

Date: 03/02/1989
Action: Leak Stopped

Global Id: T0601900152
Action Type: Other
Date: 03/03/1989
Action: Leak Reported

LUST:

Global Id: T0601900152
Status: Open - Case Begin Date
Status Date: 03/02/1989

Global Id: T0601900152
Status: Open - Site Assessment
Status Date: 03/03/1989

Global Id: T0601900152
Status: Open - Remediation
Status Date: 06/22/1992

Global Id: T0601900152
Status: Completed - Case Closed
Status Date: 04/28/2000

LUST REG 5:

Name: ARCO #274
Address: 1155 BELMONT AVE W
City: FRESNO
Region: 5
Status: Case Closed
Case Number: 5T10000154
Case Type: Drinking Water Aquifer affected
Substance: GASOLINE
Staff Initials: DAM
Lead Agency: Regional
Program: LUST
MTBE Code: 1

CORTESE:

Name: ARCO #274
Address: 1155 BELMONT AVE W
City,State,Zip: FRESNO, CA 93702
Region: CORTESE
Envirostor Id: Not reported
Global ID: T0601900152
Site/Facility Type: LUST CLEANUP SITE
Cleanup Status: COMPLETED - CASE CLOSED
Status Date: Not reported
Site Code: Not reported
Latitude: Not reported
Longitude: Not reported
Owner: Not reported
Enf Type: Not reported
Swat R: Not reported

Map ID
Direction
Distance
Elevation

MAP FINDINGS

Site

Database(s)

EDR ID Number
EPA ID Number

ARCO #274 (Continued)

S101294415

Flag: active
Order No: Not reported
Waste Discharge System No: Not reported
Effective Date: Not reported
Region 2: Not reported
WID Id: Not reported
Solid Waste Id No: Not reported
Waste Management Uit Name: Not reported
File Name: Active Open

HIST CORTESE:

edr_fname: ARCO #274
edr_fadd1: 1155 BELMONT
City,State,Zip: FRESNO, CA 93702
Region: CORTESE
Facility County Code: 10
Reg By: LTNKA
Reg Id: 5T10000154

CERS:

Name: ARCO #274
Address: 1155 BELMONT AVE W
City,State,Zip: FRESNO, CA 93702
Site ID: 226718
CERS ID: T0601900152
CERS Description: Leaking Underground Storage Tank Cleanup Site

Affiliation:

Affiliation Type Desc: Local Agency Caseworker
Entity Name: FRESNO COUNTY DPH, ENVIRONMENTAL HEALTH DIV - FRESNO COUNTY
Entity Title: Not reported
Affiliation Address: 1221 Fulton Street
Affiliation City: Fresno
Affiliation State: CA
Affiliation Country: Not reported
Affiliation Zip: Not reported
Affiliation Phone: Not reported

53
SW
1/4-1/2
0.469 mi.
2477 ft.

BETH RAMACHER EDUCATIONAL COMPLEX
650 NORTH HUGHES AVENUE
FRESNO, CA 93728

ENVIROSTOR S118756441
SCH N/A

Relative:
Higher
Actual:
288 ft.

ENVIROSTOR:

Name: BETH RAMACHER EDUCATIONAL COMPLEX
Address: 650 NORTH HUGHES AVENUE
City,State,Zip: FRESNO, CA 93728
Facility ID: 10000003
Status: No Action Required
Status Date: 12/27/2000
Site Code: 104190
Site Type: School Investigation
Site Type Detailed: School
Acres: 1.95
NPL: NO

Map ID
Direction
Distance
Elevation

MAP FINDINGS

Site

Database(s)

EDR ID Number
EPA ID Number

BETH RAMACHER EDUCATIONAL COMPLEX (Continued)

S118756441

Regulatory Agencies: DTSC
Lead Agency: DTSC
Program Manager: Not reported
Supervisor: Juan Koponen
Division Branch: Northern California Schools & Santa Susana
Assembly: 31
Senate: 14
Special Program: Not reported
Restricted Use: NO
Site Mgmt Req: NONE SPECIFIED
Funding: School District
Latitude: 36.75106
Longitude: -119.8345
APN: NONE SPECIFIED
Past Use: NONE
Potential COC: NONE SPECIFIED No Contaminants found
Confirmed COC: NONE SPECIFIED
Potential Description: NMA
Alias Name: BETH RAMACHER EDUCATIONAL COMPLEX
Alias Type: Alternate Name
Alias Name: FRESNO COE, RAMACHER ED. COMPLEX
Alias Type: Alternate Name
Alias Name: FRESNO COUNTY OFFICE OF EDUCATION
Alias Type: Alternate Name
Alias Name: 104190
Alias Type: Project Code (Site Code)
Alias Name: 10000003
Alias Type: Envirostor ID Number

Completed Info:

Completed Area Name: PROJECT WIDE
Completed Sub Area Name: Not reported
Completed Document Type: Phase 1
Completed Date: 12/27/2000
Comments: Not reported

Completed Area Name: PROJECT WIDE
Completed Sub Area Name: Not reported
Completed Document Type: Cost Recovery Closeout Memo
Completed Date: 03/23/2001
Comments: Not reported

Completed Area Name: PROJECT WIDE
Completed Sub Area Name: Not reported
Completed Document Type: Site Inspections/Visit (Non LUR)
Completed Date: 12/19/2000
Comments: Not reported

Future Area Name: Not reported
Future Sub Area Name: Not reported
Future Document Type: Not reported
Future Due Date: Not reported
Schedule Area Name: Not reported
Schedule Sub Area Name: Not reported
Schedule Document Type: Not reported
Schedule Due Date: Not reported
Schedule Revised Date: Not reported

Map ID
Direction
Distance
Elevation

MAP FINDINGS

Site

Database(s)

EDR ID Number
EPA ID Number

BETH RAMACHER EDUCATIONAL COMPLEX (Continued)

S118756441

SCH:

Name: BETH RAMACHER EDUCATIONAL COMPLEX
Address: 650 NORTH HUGHES AVENUE
City,State,Zip: FRESNO, CA 93728
Facility ID: 10000003
Site Type: School Investigation
Site Type Detail: School
Site Mgmt. Req.: NONE SPECIFIED
Acres: 1.95
National Priorities List: NO
Cleanup Oversight Agencies: DTSC
Lead Agency: DTSC
Lead Agency Description: * DTSC
Project Manager: Not reported
Supervisor: Juan Koponen
Division Branch: Northern California Schools & Santa Susana
Site Code: 104190
Assembly: 31
Senate: 14
Special Program Status: Not reported
Status: No Action Required
Status Date: 12/27/2000
Restricted Use: NO
Funding: School District
Latitude: 36.75106
Longitude: -119.8345
APN: NONE SPECIFIED
Past Use: NONE
Potential COC: NONE SPECIFIED, No Contaminants found
Confirmed COC: NONE SPECIFIED
Potential Description: NMA
Alias Name: BETH RAMACHER EDUCATIONAL COMPLEX
Alias Type: Alternate Name
Alias Name: FRESNO COE, RAMACHER ED. COMPLEX
Alias Type: Alternate Name
Alias Name: FRESNO COUNTY OFFICE OF EDUCATION
Alias Type: Alternate Name
Alias Name: 104190
Alias Type: Project Code (Site Code)
Alias Name: 10000003
Alias Type: Envirostor ID Number

Completed Info:

Completed Area Name: PROJECT WIDE
Completed Sub Area Name: Not reported
Completed Document Type: Phase 1
Completed Date: 12/27/2000
Comments: Not reported

Completed Area Name: PROJECT WIDE
Completed Sub Area Name: Not reported
Completed Document Type: Cost Recovery Closeout Memo
Completed Date: 03/23/2001
Comments: Not reported

Completed Area Name: PROJECT WIDE

Map ID
Direction
Distance
Elevation

MAP FINDINGS

Site

Database(s)

EDR ID Number
EPA ID Number

BETH RAMACHER EDUCATIONAL COMPLEX (Continued)

S118756441

Completed Sub Area Name: Not reported
Completed Document Type: Site Inspections/Visit (Non LUR)
Completed Date: 12/19/2000
Comments: Not reported

Future Area Name: Not reported
Future Sub Area Name: Not reported
Future Document Type: Not reported
Future Due Date: Not reported
Schedule Area Name: Not reported
Schedule Sub Area Name: Not reported
Schedule Document Type: Not reported
Schedule Due Date: Not reported
Schedule Revised Date: Not reported

54
NNW
1/4-1/2
0.487 mi.
2571 ft.

U.P.S.
1601 MCKINLEY AVE W
FRESNO, CA 93728

LUST **S104404008**
Cortese **N/A**
HIST CORTESE
CERS

Relative:
Higher
Actual:
289 ft.

LUST:
Name: U.P.S.
Address: 1601 MCKINLEY AVE W
City,State,Zip: FRESNO, CA 93728
Lead Agency: FRESNO COUNTY
Case Type: LUST Cleanup Site
Geo Track: http://geotracker.waterboards.ca.gov/profile_report.asp?global_id=T0601900090
Global Id: T0601900090
Latitude: 36.76457
Longitude: -119.832451
Status: Completed - Case Closed
Status Date: 09/14/1988
Case Worker: EHD
RB Case Number: 5T10000091
Local Agency: FRESNO COUNTY
File Location: Not reported
Local Case Number: Not reported
Potential Media Affect: Soil
Potential Contaminants of Concern: Diesel
Site History: Not reported

LUST:
Global Id: T0601900090
Contact Type: Local Agency Caseworker
Contact Name: FRESNO COUNTY DPH, ENVIRONMENTAL HEALTH DIV
Organization Name: FRESNO COUNTY
Address: 1221 Fulton Street
City: Fresno
Email: environmentalhealth@fresnocountyca.gov
Phone Number: Not reported

LUST:
Global Id: T0601900090
Action Type: Other
Date: 03/31/1988
Action: Leak Discovery

Map ID
Direction
Distance
Elevation

MAP FINDINGS

Site

Database(s)

EDR ID Number
EPA ID Number

U.P.S. (Continued)

S104404008

Global Id: T0601900090
Action Type: Other
Date: 03/31/1988
Action: Leak Stopped

Global Id: T0601900090
Action Type: Other
Date: 04/04/1988
Action: Leak Reported

LUST:

Global Id: T0601900090
Status: Open - Case Begin Date
Status Date: 03/01/1988

Global Id: T0601900090
Status: Open - Site Assessment
Status Date: 03/01/1988

Global Id: T0601900090
Status: Open - Site Assessment
Status Date: 04/04/1988

Global Id: T0601900090
Status: Open - Remediation
Status Date: 05/01/1988

Global Id: T0601900090
Status: Completed - Case Closed
Status Date: 09/14/1988

LUST REG 5:

Name: U.P.S.
Address: 1601 MCKINLEY AVE W
City: FRESNO
Region: 5
Status: Case Closed
Case Number: 5T10000091
Case Type: Soil only
Substance: DIESEL
Staff Initials: DAM
Lead Agency: Local
Program: LUST
MTBE Code: N/A

CORTESE:

Name: U.P.S.
Address: 1601 MCKINLEY AVE W
City,State,Zip: FRESNO, CA 93728
Region: CORTESE
Envirostor Id: Not reported
Global ID: T0601900090
Site/Facility Type: LUST CLEANUP SITE
Cleanup Status: COMPLETED - CASE CLOSED
Status Date: Not reported

Map ID
Direction
Distance
Elevation

MAP FINDINGS

Site

Database(s)

EDR ID Number
EPA ID Number

U.P.S. (Continued)

S104404008

Site Code: Not reported
Latitude: Not reported
Longitude: Not reported
Owner: Not reported
Enf Type: Not reported
Swat R: Not reported
Flag: active
Order No: Not reported
Waste Discharge System No: Not reported
Effective Date: Not reported
Region 2: Not reported
WID Id: Not reported
Solid Waste Id No: Not reported
Waste Management Uit Name: Not reported
File Name: Active Open

HIST CORTESE:

edr_fname: U.P.S.
edr_fadd1: 1601 MCKINLEY
City,State,Zip: FRESNO, CA 93721
Region: CORTESE
Facility County Code: 10
Reg By: LTNKA
Reg Id: 5T10000091

CERS:

Name: U.P.S.
Address: 1601 MCKINLEY AVE W
City,State,Zip: FRESNO, CA 93728
Site ID: 231448
CERS ID: T0601900090
CERS Description: Leaking Underground Storage Tank Cleanup Site

Affiliation:

Affiliation Type Desc: Local Agency Caseworker
Entity Name: FRESNO COUNTY DPH, ENVIRONMENTAL HEALTH DIV - FRESNO COUNTY
Entity Title: Not reported
Affiliation Address: 1221 Fulton Street
Affiliation City: Fresno
Affiliation State: CA
Affiliation Country: Not reported
Affiliation Zip: Not reported
Affiliation Phone: Not reported

55
SE
1/4-1/2
0.488 mi.
2576 ft.

Relative:
Higher

Actual:
290 ft.

CITY OF FRESNO - ROEDING PARK
890 W BELMONT AVE
FRESNO, CA 93728

LUST:
Name: ROEDING PARK
Address: 890 BELMONT W

LUST S101622623
SWEEPS UST N/A
CA FID UST
Cortese
HAZNET
HIST CORTESE
CERS
HWTS

Map ID
Direction
Distance
Elevation

MAP FINDINGS

Site

Database(s)

EDR ID Number
EPA ID Number

CITY OF FRESNO - ROEDING PARK (Continued)

S101622623

City,State,Zip: FRESNO, CA 93728
Lead Agency: CENTRAL VALLEY RWQCB (REGION 5F)
Case Type: LUST Cleanup Site
Geo Track: http://geotracker.waterboards.ca.gov/profile_report.asp?global_id=T0601900581
Global Id: T0601900581
Latitude: 36.7502868
Longitude: -119.8220188
Status: Completed - Case Closed
Status Date: 10/26/2009
Case Worker: WWG
RB Case Number: 5T10000601
Local Agency: FRESNO COUNTY
File Location: Not reported
Local Case Number: FA0169123
Potential Media Affect: Aquifer used for drinking water supply
Potential Contaminants of Concern: Gasoline
Site History: Not reported

LUST:

Global Id: T0601900581
Contact Type: Local Agency Caseworker
Contact Name: FRESNO COUNTY DPH, ENVIRONMENTAL HEALTH DIV
Organization Name: FRESNO COUNTY
Address: 1221 Fulton Street
City: Fresno
Email: environmentalhealth@fresnocountyca.gov
Phone Number: Not reported

Global Id: T0601900581
Contact Type: Regional Board Caseworker
Contact Name: WARREN GROSS
Organization Name: CENTRAL VALLEY RWQCB (REGION 5F)
Address: 1685 E STREET
City: FRESNO
Email: wgross@waterboards.ca.gov
Phone Number: Not reported

LUST:

Global Id: T0601900581
Action Type: ENFORCEMENT
Date: 07/15/2005
Action: * Verbal Communication

Global Id: T0601900581
Action Type: ENFORCEMENT
Date: 12/15/2006
Action: Technical Correspondence / Assistance / Other

Global Id: T0601900581
Action Type: ENFORCEMENT
Date: 06/17/2005
Action: Warning Letter

Global Id: T0601900581
Action Type: ENFORCEMENT
Date: 09/18/2006
Action: Meeting

Map ID
Direction
Distance
Elevation

MAP FINDINGS

Site

Database(s)

EDR ID Number
EPA ID Number

CITY OF FRESNO - ROEDING PARK (Continued)

S101622623

Global Id:	T0601900581
Action Type:	ENFORCEMENT
Date:	09/07/2006
Action:	Warning Letter
Global Id:	T0601900581
Action Type:	ENFORCEMENT
Date:	08/09/2007
Action:	Meeting
Global Id:	T0601900581
Action Type:	ENFORCEMENT
Date:	03/15/2006
Action:	* Historical Enforcement
Global Id:	T0601900581
Action Type:	ENFORCEMENT
Date:	11/07/2006
Action:	Verbal Communication
Global Id:	T0601900581
Action Type:	Other
Date:	12/22/1996
Action:	Leak Discovery
Global Id:	T0601900581
Action Type:	ENFORCEMENT
Date:	06/08/2006
Action:	Verbal Communication
Global Id:	T0601900581
Action Type:	ENFORCEMENT
Date:	06/04/2007
Action:	Site Visit / Inspection / Sampling
Global Id:	T0601900581
Action Type:	ENFORCEMENT
Date:	06/22/2005
Action:	* Historical Enforcement
Global Id:	T0601900581
Action Type:	ENFORCEMENT
Date:	07/31/2007
Action:	Technical Correspondence / Assistance / Other
Global Id:	T0601900581
Action Type:	ENFORCEMENT
Date:	03/04/2008
Action:	Technical Correspondence / Assistance / Other
Global Id:	T0601900581
Action Type:	Other
Date:	12/20/1995
Action:	Leak Stopped
Global Id:	T0601900581
Action Type:	RESPONSE

Map ID
Direction
Distance
Elevation

MAP FINDINGS

Site

Database(s)

EDR ID Number
EPA ID Number

CITY OF FRESNO - ROEDING PARK (Continued)

S101622623

Date: 01/28/2005
Action: Soil and Water Investigation Workplan

Global Id: T0601900581
Action Type: RESPONSE
Date: 01/28/2005
Action: Other Report / Document

Global Id: T0601900581
Action Type: RESPONSE
Date: 09/14/2007
Action: Other Report / Document

Global Id: T0601900581
Action Type: RESPONSE
Date: 09/14/2007
Action: Electronic Reporting Submittal Due

Global Id: T0601900581
Action Type: ENFORCEMENT
Date: 11/03/2004
Action: * Referral to Regional Board or Another State Agency

Global Id: T0601900581
Action Type: RESPONSE
Date: 07/01/2005
Action: Other Report / Document

Global Id: T0601900581
Action Type: ENFORCEMENT
Date: 06/09/2009
Action: Notification - Preclosure

Global Id: T0601900581
Action Type: ENFORCEMENT
Date: 05/06/2008
Action: Technical Correspondence / Assistance / Other

Global Id: T0601900581
Action Type: Other
Date: 01/11/1996
Action: Leak Reported

Global Id: T0601900581
Action Type: ENFORCEMENT
Date: 12/16/2005
Action: * Verbal Communication

Global Id: T0601900581
Action Type: ENFORCEMENT
Date: 10/23/2008
Action: Staff Letter

Global Id: T0601900581
Action Type: ENFORCEMENT
Date: 08/14/2008
Action: Staff Letter

Map ID
Direction
Distance
Elevation

MAP FINDINGS

Site

Database(s)

EDR ID Number
EPA ID Number

CITY OF FRESNO - ROEDING PARK (Continued)

S101622623

Global Id: T0601900581
Action Type: ENFORCEMENT
Date: 03/04/2009
Action: Staff Letter

Global Id: T0601900581
Action Type: RESPONSE
Date: 01/25/2007
Action: Other Report / Document

Global Id: T0601900581
Action Type: RESPONSE
Date: 04/01/2007
Action: Preliminary Site Assessment Report

Global Id: T0601900581
Action Type: RESPONSE
Date: 10/15/2008
Action: Other Workplan

Global Id: T0601900581
Action Type: RESPONSE
Date: 04/24/2009
Action: Soil and Water Investigation Report

Global Id: T0601900581
Action Type: ENFORCEMENT
Date: 07/18/2005
Action: * Verbal Communication

Global Id: T0601900581
Action Type: ENFORCEMENT
Date: 10/26/2009
Action: Closure/No Further Action Letter

Global Id: T0601900581
Action Type: RESPONSE
Date: 06/13/2008
Action: Other Report / Document

Global Id: T0601900581
Action Type: RESPONSE
Date: 09/22/2006
Action: Other Report / Document

Global Id: T0601900581
Action Type: ENFORCEMENT
Date: 12/08/2004
Action: Staff Letter

LUST:

Global Id: T0601900581
Status: Open - Case Begin Date
Status Date: 12/20/1995

Global Id: T0601900581
Status: Open - Site Assessment

Map ID
Direction
Distance
Elevation

MAP FINDINGS

Site

Database(s)

EDR ID Number
EPA ID Number

CITY OF FRESNO - ROEDING PARK (Continued)

S101622623

Status Date: 01/11/1996

Global Id: T0601900581
Status: Open - Site Assessment
Status Date: 11/01/2006

Global Id: T0601900581
Status: Open - Site Assessment
Status Date: 07/03/2007

Global Id: T0601900581
Status: Completed - Case Closed
Status Date: 10/26/2009

LUST REG 5:

Name: ROEDING PARK
Address: 890 BELMONT W
City: FRESNO
Region: 5
Status: Preliminary site assessment underway
Case Number: 5T10000601
Case Type: Drinking Water Aquifer affected
Substance: GASOLINE
Staff Initials: WWG
Lead Agency: Regional
Program: LUST
MTBE Code: N/A

SWEEPS UST:

Name: ROEDING PARK
Address: 890 W BELMONT AVE
City: FRESNO
Status: Active
Comp Number: 6679
Number: 4
Board Of Equalization: Not reported
Referral Date: 06-23-93
Action Date: 06-23-93
Created Date: 02-29-88
Owner Tank Id: 1
SWRCB Tank Id: 10-000-006679-000001
Tank Status: A
Capacity: 2000
Active Date: 11-13-92
Tank Use: M.V. FUEL
STG: P
Content: REG UNLEADED
Number Of Tanks: 2

Name: ROEDING PARK
Address: 890 W BELMONT AVE
City: FRESNO
Status: Active
Comp Number: 6679
Number: 4

Map ID
Direction
Distance
Elevation

MAP FINDINGS

Site

Database(s)

EDR ID Number
EPA ID Number

CITY OF FRESNO - ROEDING PARK (Continued)

S101622623

Board Of Equalization: Not reported
Referral Date: 06-23-93
Action Date: 06-23-93
Created Date: 02-29-88
Owner Tank Id: 16
SWRCB Tank Id: 10-000-006679-000002
Tank Status: A
Capacity: 7500
Active Date: 11-13-92
Tank Use: M.V. FUEL
STG: P
Content: DIESEL
Number Of Tanks: Not reported

Name: ROEDING PARK
Address: 890 W BELMONT AVE
City: FRESNO
Status: Not reported
Comp Number: 6679
Number: Not reported
Board Of Equalization: Not reported
Referral Date: Not reported
Action Date: Not reported
Created Date: Not reported
Owner Tank Id: Not reported
SWRCB Tank Id: 10-000-006679-000003
Tank Status: Not reported
Capacity: 550
Active Date: Not reported
Tank Use: M.V. FUEL
STG: PRODUCT
Content: LEADED
Number Of Tanks: 1

CA FID UST:

Facility ID: 10000939
Regulated By: UTNKA
Regulated ID: 00006679
Cortese Code: Not reported
SIC Code: Not reported
Facility Phone: Not reported
Mail To: Not reported
Mailing Address: 1330 E SHAW
Mailing Address 2: Not reported
Mailing City,St,Zip: FRESNO 93728
Contact: Not reported
Contact Phone: Not reported
DUNs Number: Not reported
NPDES Number: Not reported
EPA ID: Not reported
Comments: Not reported
Status: Active

CORTESE:

Name: ROEDING PARK
Address: 890 BELMONT W

Map ID
Direction
Distance
Elevation

MAP FINDINGS

Site

Database(s)

EDR ID Number
EPA ID Number

CITY OF FRESNO - ROEDING PARK (Continued)

S101622623

City,State,Zip: FRESNO, CA 93728
Region: CORTESE
Envirostor Id: Not reported
Global ID: T0601900581
Site/Facility Type: LUST CLEANUP SITE
Cleanup Status: COMPLETED - CASE CLOSED
Status Date: Not reported
Site Code: Not reported
Latitude: Not reported
Longitude: Not reported
Owner: Not reported
Enf Type: Not reported
Swat R: Not reported
Flag: active
Order No: Not reported
Waste Discharge System No: Not reported
Effective Date: Not reported
Region 2: Not reported
WID Id: Not reported
Solid Waste Id No: Not reported
Waste Management Uit Name: Not reported
File Name: Active Open

HAZNET:

Name: CITY OF FRESNO - ROEDING PARK
Address: 890 W BELMONT AVE
Address 2: Not reported
City,State,Zip: FRESNO, CA 93728
Contact: JOSEPH AYERZA
Telephone: 5596211186
Mailing Name: Not reported
Mailing Address: 2101 G ST BLDG F

Year: 2015
Gepaid: CAC002821879
TSD EPA ID: AZD983481813
CA Waste Code: 223 - Unspecified oil-containing waste
Disposal Method: H132 - Landfill Or Surface Impoundment That Will Be Closed As
Landfill(To Include On-Site Treatment And/Or Stabilization)
Tons: 0.65469

Additional Info:

Year: 2015
Gen EPA ID: CAC002821879

Shipment Date: 20150714
Creation Date: 2/4/2016 22:16:03
Receipt Date: 20150812
Manifest ID: 002501328GBF
Trans EPA ID: CAL000327867
Trans Name: KERN OIL FILTER RECYCLING
Trans 2 EPA ID: AZR000516211
Trans 2 Name: SALT RIVER EXTRACTION
TSD EPA ID: AZD983481813
Trans Name: WASTE MANAGEMENT

Map ID
Direction
Distance
Elevation

MAP FINDINGS

Site

Database(s)

EDR ID Number
EPA ID Number

CITY OF FRESNO - ROEDING PARK (Continued)

S101622623

TSDf Alt EPA ID: Not reported
TSDf Alt Name: Not reported
Waste Code Description: 223 - Unspecified oil-containing waste
RCRA Code: Not reported
Meth Code: H132 - Landfill Or Surface Impoundment That Will Be Closed As
Landfill(To Include On-Site Treatment And/Or Stabilization)
Quantity Tons: 0.65469
Waste Quantity: 157
Quantity Unit: G
Additional Code 1: Not reported
Additional Code 2: Not reported
Additional Code 3: Not reported
Additional Code 4: Not reported
Additional Code 5: Not reported

HIST CORTESE:
edr_fname: ROEDING PARK
edr_fadd1: 890 BELMONT
City,State,Zip: FRESNO, CA 93701
Region: CORTESE
Facility County Code: 10
Reg By: LTNKA
Reg Id: 5T10000601

CERS:
Name: ROEDING PARK
Address: 890 BELMONT W
City,State,Zip: FRESNO, CA 93728
Site ID: 250561
CERS ID: T0601900581
CERS Description: Leaking Underground Storage Tank Cleanup Site

Affiliation:
Affiliation Type Desc: Local Agency Caseworker
Entity Name: FRESNO COUNTY DPH, ENVIRONMENTAL HEALTH DIV - FRESNO COUNTY
Entity Title: Not reported
Affiliation Address: 1221 Fulton Street
Affiliation City: Fresno
Affiliation State: CA
Affiliation Country: Not reported
Affiliation Zip: Not reported
Affiliation Phone: Not reported

Affiliation Type Desc: Regional Board Caseworker
Entity Name: WARREN GROSS - CENTRAL VALLEY RWQCB (REGION 5F)
Entity Title: Not reported
Affiliation Address: 1685 E STREET
Affiliation City: FRESNO
Affiliation State: CA
Affiliation Country: Not reported
Affiliation Zip: Not reported
Affiliation Phone: Not reported

HWTS:
Name: CITY OF FRESNO - ROEDING PARK

Map ID
Direction
Distance
Elevation

MAP FINDINGS

Site

Database(s)

EDR ID Number
EPA ID Number

CITY OF FRESNO - ROEDING PARK (Continued)

S101622623

Address: 890 W BELMONT AVE
Address 2: Not reported
City,State,Zip: FRESNO, CA 93728
EPA ID: CAC002821879
Inactive Date: 10/14/2015
Create Date: 07/15/2015
Last Act Date: 10/15/2015
Mailing Name: Not reported
Mailing Address: 2101 G ST BLDG F
Mailing Address 2: Not reported
Mailing City,State,Zip: FRESNO, CA 937061620
Owner Name: CITY OF FRESNO
Owner Address: 2101 G ST BLDG F
Owner Address 2: Not reported
Owner City,State,Zip: FRESNO, CA 937061620
Contact Name: JOSEPH AYERZA
Contact Address: 2101 G ST BLDG F
Contact Address 2: Not reported
City,State,Zip: FRESNO, CA 937061620

NAICS:

EPA ID: CAC002821879
Create Date: 2015-07-15 06:51:17
NAICS Code: 92119
NAICS Description: Other General Government Support
Issued EPA ID Date: 2015-07-15 06:51:17
Inactive Date: 2015-10-14 06:51:17
Facility Name: CITY OF FRESNO - ROEDING PARK
Facility Address: 890 W BELMONT AVE
Facility Address 2: Not reported
Facility City: FRESNO
Facility County: 10
Facility State: CA
Facility Zip: 93728

56
WSW
1/2-1
0.755 mi.
3986 ft.

CRAYCROFT BRICK CO
2301 W BELMONT AVE
FRESNO, CA 93728

ENVIROSTOR 1001612883
NPDES N/A
CIWQS

Relative:
Lower
Actual:
282 ft.

ENVIROSTOR:
Name: CRAYCROFT BRICK CO
Address: 2301 W BELMONT AVE
City,State,Zip: FRESNO, CA 93728
Facility ID: 10320022
Status: Refer: Other Agency
Status Date: 11/16/1994
Site Code: Not reported
Site Type: Historical
Site Type Detailed: * Historical
Acres: Not reported
NPL: NO
Regulatory Agencies: NONE SPECIFIED
Lead Agency: NONE SPECIFIED
Program Manager: Not reported
Supervisor: Referred - Not Assigned

Map ID
Direction
Distance
Elevation

MAP FINDINGS

Site

Database(s)

EDR ID Number
EPA ID Number

CRAYCROFT BRICK CO (Continued)

1001612883

Division Branch: Cleanup Sacramento
Assembly: 31
Senate: 14
Special Program: Not reported
Restricted Use: NO
Site Mgmt Req: NONE SPECIFIED
Funding: Not reported
Latitude: 36.75
Longitude: -119.8375
APN: NONE SPECIFIED
Past Use: NONE SPECIFIED
Potential COC: * WASTE OIL & MIXED OIL
Confirmed COC: NONE SPECIFIED
Potential Description: NONE SPECIFIED
Alias Name: 10320022
Alias Type: Envirostor ID Number

Completed Info:

Completed Area Name: PROJECT WIDE
Completed Sub Area Name: Not reported
Completed Document Type: * Discovery
Completed Date: 03/05/1982
Comments: FACILITY IDENTIFIED FROM PHONE BOOK.

Future Area Name: Not reported
Future Sub Area Name: Not reported
Future Document Type: Not reported
Future Due Date: Not reported
Schedule Area Name: Not reported
Schedule Sub Area Name: Not reported
Schedule Document Type: Not reported
Schedule Due Date: Not reported
Schedule Revised Date: Not reported

NPDES:

Name: CRAYCROFT BRICK CO
Address: 2301 W BELMONT AVE
City,State,Zip: FRESNO, CA 93728
Facility Status: Not reported
NPDES Number: Not reported
Region: Not reported
Agency Number: Not reported
Regulatory Measure ID: Not reported
Place ID: Not reported
Order Number: Not reported
WDID: 5F10I005555
Regulatory Measure Type: Industrial
Program Type: Not reported
Adoption Date Of Regulatory Measure: Not reported
Effective Date Of Regulatory Measure: Not reported
Termination Date Of Regulatory Measure: Not reported
Expiration Date Of Regulatory Measure: Not reported
Discharge Address: Not reported
Discharge Name: Not reported
Discharge City: Not reported
Discharge State: Not reported
Discharge Zip: Not reported

Map ID
Direction
Distance
Elevation

MAP FINDINGS

Site

Database(s)

EDR ID Number
EPA ID Number

CRAYCROFT BRICK CO (Continued)

1001612883

Status: Terminated
Status Date: 04/07/1992
Operator Name: Craycroft Brick Co
Operator Address: 2301 W Belmont Ave
Operator City: Fresno
Operator State: California
Operator Zip: 93728

NPDES as of 03/2018:

NPDES Number: Not reported
Status: Not reported
Agency Number: Not reported
Region: 5F
Regulatory Measure ID: 281182
Order Number: Not reported
Regulatory Measure Type: Industrial
Place ID: Not reported
WDID: 5F10I005555
Program Type: Not reported
Adoption Date Of Regulatory Measure: Not reported
Effective Date Of Regulatory Measure: Not reported
Expiration Date Of Regulatory Measure: Not reported
Termination Date Of Regulatory Measure: Not reported
Discharge Name: Not reported
Discharge Address: Not reported
Discharge City: Not reported
Discharge State: Not reported
Discharge Zip: Not reported
Received Date: 05/09/2008
Processed Date: 04/07/1992
Status: Terminated
Status Date: 04/07/1992
Place Size: 83
Place Size Unit: Acres
Contact: Lee A Gholtz
Contact Title: Not reported
Contact Phone: 559-268-5635
Contact Phone Ext: Not reported
Contact Email: Not reported
Operator Name: Craycroft Brick Co
Operator Address: 2301 W Belmont Ave
Operator City: Fresno
Operator State: California
Operator Zip: 93728
Operator Contact: Lee A Gholz
Operator Contact Title: Not reported
Operator Contact Phone: 559-268-5635
Operator Contact Phone Ext: Not reported
Operator Contact Email: Not reported
Operator Type: Private Business
Developer: Not reported
Developer Address: Not reported
Developer City: Not reported
Developer State: California
Developer Zip: Not reported
Developer Contact: Not reported
Developer Contact Title: Not reported
Constype Linear Utility Ind: Not reported

Map ID
Direction
Distance
Elevation

MAP FINDINGS

Site

Database(s)

EDR ID Number
EPA ID Number

CRAYCROFT BRICK CO (Continued)

1001612883

Emergency Phone: 559-268-5635
Emergency Phone Ext: Not reported
Constype Above Ground Ind: Not reported
Constype Below Ground Ind: Not reported
Constype Cable Line Ind: Not reported
Constype Comm Line Ind: Not reported
Constype Commercial Ind: Not reported
Constype Electrical Line Ind: Not reported
Constype Gas Line Ind: Not reported
Constype Industrial Ind: Not reported
Constype Other Description: Not reported
Constype Other Ind: Not reported
Constype Recons Ind: Not reported
Constype Residential Ind: Not reported
Constype Transport Ind: Not reported
Constype Utility Description: Not reported
Constype Utility Ind: Not reported
Constype Water Sewer Ind: Not reported
Dir Discharge Uswater Ind: Not reported
Receiving Water Name: Not reported
Certifier: Not reported
Certifier Title: Not reported
Certification Date: Not reported
Primary Sic: 3251-Brick and Structural Clay Tile
Secondary Sic: Not reported
Tertiary Sic: Not reported

CIWQS:

Name: CRAYCROFT BRICK CO
Address: 2301 W BELMONT AVE
City,State,Zip: FRESNO, CA 93728
Agency: Craycroft Brick Co
Agency Address: 2301 W Belmont Ave, Fresno, CA 93728
Place/Project Type: Industrial - Brick and Structural Clay Tile
SIC/NAICS: 3251
Region: 5F
Program: INDSTW
Regulatory Measure Status: Terminated
Regulatory Measure Type: Storm water industrial
Order Number: 2014-0057-DWQ
WDID: 5F10I005555
NPDES Number: CAS000001
Adoption Date: Not reported
Effective Date: 04/07/1992
Termination Date: Not reported
Expiration/Review Date: Not reported
Design Flow: Not reported
Major/Minor: Not reported
Complexity: Not reported
TTWQ: Not reported
Enforcement Actions within 5 years: 0
Violations within 5 years: 0
Latitude: 36.75018
Longitude: -119.83994

Count: 0 records.

ORPHAN SUMMARY

City	EDR ID	Site Name	Site Address	Zip	Database(s)
NO SITES FOUND					

GOVERNMENT RECORDS SEARCHED / DATA CURRENCY TRACKING

To maintain currency of the following federal and state databases, EDR contacts the appropriate governmental agency on a monthly or quarterly basis, as required.

Number of Days to Update: Provides confirmation that EDR is reporting records that have been updated within 90 days from the date the government agency made the information available to the public.

STANDARD ENVIRONMENTAL RECORDS

Federal NPL site list

NPL: National Priority List

National Priorities List (Superfund). The NPL is a subset of CERCLIS and identifies over 1,200 sites for priority cleanup under the Superfund Program. NPL sites may encompass relatively large areas. As such, EDR provides polygon coverage for over 1,000 NPL site boundaries produced by EPA's Environmental Photographic Interpretation Center (EPIC) and regional EPA offices.

Date of Government Version: 07/29/2020	Source: EPA
Date Data Arrived at EDR: 08/03/2020	Telephone: N/A
Date Made Active in Reports: 08/25/2020	Last EDR Contact: 09/03/2020
Number of Days to Update: 22	Next Scheduled EDR Contact: 10/12/2020
	Data Release Frequency: Quarterly

NPL Site Boundaries

Sources:

EPA's Environmental Photographic Interpretation Center (EPIC)
Telephone: 202-564-7333

EPA Region 1
Telephone 617-918-1143

EPA Region 6
Telephone: 214-655-6659

EPA Region 3
Telephone 215-814-5418

EPA Region 7
Telephone: 913-551-7247

EPA Region 4
Telephone 404-562-8033

EPA Region 8
Telephone: 303-312-6774

EPA Region 5
Telephone 312-886-6686

EPA Region 9
Telephone: 415-947-4246

EPA Region 10
Telephone 206-553-8665

Proposed NPL: Proposed National Priority List Sites

A site that has been proposed for listing on the National Priorities List through the issuance of a proposed rule in the Federal Register. EPA then accepts public comments on the site, responds to the comments, and places on the NPL those sites that continue to meet the requirements for listing.

Date of Government Version: 07/29/2020	Source: EPA
Date Data Arrived at EDR: 08/03/2020	Telephone: N/A
Date Made Active in Reports: 08/25/2020	Last EDR Contact: 09/03/2020
Number of Days to Update: 22	Next Scheduled EDR Contact: 10/12/2020
	Data Release Frequency: Quarterly

NPL LIENS: Federal Superfund Liens

Federal Superfund Liens. Under the authority granted the USEPA by CERCLA of 1980, the USEPA has the authority to file liens against real property in order to recover remedial action expenditures or when the property owner received notification of potential liability. USEPA compiles a listing of filed notices of Superfund Liens.

GOVERNMENT RECORDS SEARCHED / DATA CURRENCY TRACKING

Date of Government Version: 10/15/1991
Date Data Arrived at EDR: 02/02/1994
Date Made Active in Reports: 03/30/1994
Number of Days to Update: 56

Source: EPA
Telephone: 202-564-4267
Last EDR Contact: 08/15/2011
Next Scheduled EDR Contact: 11/28/2011
Data Release Frequency: No Update Planned

Federal Delisted NPL site list

Delisted NPL: National Priority List Deletions

The National Oil and Hazardous Substances Pollution Contingency Plan (NCP) establishes the criteria that the EPA uses to delete sites from the NPL. In accordance with 40 CFR 300.425.(e), sites may be deleted from the NPL where no further response is appropriate.

Date of Government Version: 07/29/2020
Date Data Arrived at EDR: 08/03/2020
Date Made Active in Reports: 08/25/2020
Number of Days to Update: 22

Source: EPA
Telephone: N/A
Last EDR Contact: 09/03/2020
Next Scheduled EDR Contact: 10/12/2020
Data Release Frequency: Quarterly

Federal CERCLIS list

FEDERAL FACILITY: Federal Facility Site Information listing

A listing of National Priority List (NPL) and Base Realignment and Closure (BRAC) sites found in the Comprehensive Environmental Response, Compensation and Liability Information System (CERCLIS) Database where EPA Federal Facilities Restoration and Reuse Office is involved in cleanup activities.

Date of Government Version: 04/03/2019
Date Data Arrived at EDR: 04/05/2019
Date Made Active in Reports: 05/14/2019
Number of Days to Update: 39

Source: Environmental Protection Agency
Telephone: 703-603-8704
Last EDR Contact: 07/02/2020
Next Scheduled EDR Contact: 10/12/2020
Data Release Frequency: Varies

SEMS: Superfund Enterprise Management System

SEMS (Superfund Enterprise Management System) tracks hazardous waste sites, potentially hazardous waste sites, and remedial activities performed in support of EPA's Superfund Program across the United States. The list was formerly known as CERCLIS, renamed to SEMS by the EPA in 2015. The list contains data on potentially hazardous waste sites that have been reported to the USEPA by states, municipalities, private companies and private persons, pursuant to Section 103 of the Comprehensive Environmental Response, Compensation, and Liability Act (CERCLA). This dataset also contains sites which are either proposed to or on the National Priorities List (NPL) and the sites which are in the screening and assessment phase for possible inclusion on the NPL.

Date of Government Version: 07/29/2020
Date Data Arrived at EDR: 08/03/2020
Date Made Active in Reports: 08/25/2020
Number of Days to Update: 22

Source: EPA
Telephone: 800-424-9346
Last EDR Contact: 09/03/2020
Next Scheduled EDR Contact: 10/26/2020
Data Release Frequency: Quarterly

Federal CERCLIS NFRAP site list

SEMS-ARCHIVE: Superfund Enterprise Management System Archive

GOVERNMENT RECORDS SEARCHED / DATA CURRENCY TRACKING

SEMS-ARCHIVE (Superfund Enterprise Management System Archive) tracks sites that have no further interest under the Federal Superfund Program based on available information. The list was formerly known as the CERCLIS-NFRAP, renamed to SEMS ARCHIVE by the EPA in 2015. EPA may perform a minimal level of assessment work at a site while it is archived if site conditions change and/or new information becomes available. Archived sites have been removed and archived from the inventory of SEMS sites. Archived status indicates that, to the best of EPA's knowledge, assessment at a site has been completed and that EPA has determined no further steps will be taken to list the site on the National Priorities List (NPL), unless information indicates this decision was not appropriate or other considerations require a recommendation for listing at a later time. The decision does not necessarily mean that there is no hazard associated with a given site; it only means that, based upon available information, the location is not judged to be potential NPL site.

Date of Government Version: 07/29/2020	Source: EPA
Date Data Arrived at EDR: 08/03/2020	Telephone: 800-424-9346
Date Made Active in Reports: 08/25/2020	Last EDR Contact: 09/03/2020
Number of Days to Update: 22	Next Scheduled EDR Contact: 10/26/2020
	Data Release Frequency: Quarterly

Federal RCRA CORRACTS facilities list

CORRACTS: Corrective Action Report

CORRACTS identifies hazardous waste handlers with RCRA corrective action activity.

Date of Government Version: 06/15/2020	Source: EPA
Date Data Arrived at EDR: 06/22/2020	Telephone: 800-424-9346
Date Made Active in Reports: 09/17/2020	Last EDR Contact: 09/22/2020
Number of Days to Update: 87	Next Scheduled EDR Contact: 01/04/2021
	Data Release Frequency: Quarterly

Federal RCRA non-CORRACTS TSD facilities list

RCRA-TSDF: RCRA - Treatment, Storage and Disposal

RCRAInfo is EPA's comprehensive information system, providing access to data supporting the Resource Conservation and Recovery Act (RCRA) of 1976 and the Hazardous and Solid Waste Amendments (HSWA) of 1984. The database includes selective information on sites which generate, transport, store, treat and/or dispose of hazardous waste as defined by the Resource Conservation and Recovery Act (RCRA). Transporters are individuals or entities that move hazardous waste from the generator offsite to a facility that can recycle, treat, store, or dispose of the waste. TSDFs treat, store, or dispose of the waste.

Date of Government Version: 06/15/2020	Source: Environmental Protection Agency
Date Data Arrived at EDR: 06/22/2020	Telephone: (415) 495-8895
Date Made Active in Reports: 09/18/2020	Last EDR Contact: 09/22/2020
Number of Days to Update: 88	Next Scheduled EDR Contact: 01/04/2021
	Data Release Frequency: Quarterly

Federal RCRA generators list

RCRA-LQG: RCRA - Large Quantity Generators

RCRAInfo is EPA's comprehensive information system, providing access to data supporting the Resource Conservation and Recovery Act (RCRA) of 1976 and the Hazardous and Solid Waste Amendments (HSWA) of 1984. The database includes selective information on sites which generate, transport, store, treat and/or dispose of hazardous waste as defined by the Resource Conservation and Recovery Act (RCRA). Large quantity generators (LQGs) generate over 1,000 kilograms (kg) of hazardous waste, or over 1 kg of acutely hazardous waste per month.

Date of Government Version: 06/15/2020	Source: Environmental Protection Agency
Date Data Arrived at EDR: 06/22/2020	Telephone: (415) 495-8895
Date Made Active in Reports: 09/18/2020	Last EDR Contact: 09/22/2020
Number of Days to Update: 88	Next Scheduled EDR Contact: 01/04/2021
	Data Release Frequency: Quarterly

GOVERNMENT RECORDS SEARCHED / DATA CURRENCY TRACKING

RCRA-SQG: RCRA - Small Quantity Generators

RCRAInfo is EPA's comprehensive information system, providing access to data supporting the Resource Conservation and Recovery Act (RCRA) of 1976 and the Hazardous and Solid Waste Amendments (HSWA) of 1984. The database includes selective information on sites which generate, transport, store, treat and/or dispose of hazardous waste as defined by the Resource Conservation and Recovery Act (RCRA). Small quantity generators (SQGs) generate between 100 kg and 1,000 kg of hazardous waste per month.

Date of Government Version: 06/15/2020	Source: Environmental Protection Agency
Date Data Arrived at EDR: 06/22/2020	Telephone: (415) 495-8895
Date Made Active in Reports: 09/18/2020	Last EDR Contact: 09/22/2020
Number of Days to Update: 88	Next Scheduled EDR Contact: 01/04/2021
	Data Release Frequency: Quarterly

RCRA-VSQG: RCRA - Very Small Quantity Generators (Formerly Conditionally Exempt Small Quantity Generators)

RCRAInfo is EPA's comprehensive information system, providing access to data supporting the Resource Conservation and Recovery Act (RCRA) of 1976 and the Hazardous and Solid Waste Amendments (HSWA) of 1984. The database includes selective information on sites which generate, transport, store, treat and/or dispose of hazardous waste as defined by the Resource Conservation and Recovery Act (RCRA). Very small quantity generators (VSQGs) generate less than 100 kg of hazardous waste, or less than 1 kg of acutely hazardous waste per month.

Date of Government Version: 06/15/2020	Source: Environmental Protection Agency
Date Data Arrived at EDR: 06/22/2020	Telephone: (415) 495-8895
Date Made Active in Reports: 09/18/2020	Last EDR Contact: 09/22/2020
Number of Days to Update: 88	Next Scheduled EDR Contact: 01/04/2021
	Data Release Frequency: Quarterly

Federal institutional controls / engineering controls registries

LUCIS: Land Use Control Information System

LUCIS contains records of land use control information pertaining to the former Navy Base Realignment and Closure properties.

Date of Government Version: 05/15/2020	Source: Department of the Navy
Date Data Arrived at EDR: 05/19/2020	Telephone: 843-820-7326
Date Made Active in Reports: 06/18/2020	Last EDR Contact: 08/04/2020
Number of Days to Update: 30	Next Scheduled EDR Contact: 11/23/2020
	Data Release Frequency: Varies

US ENG CONTROLS: Engineering Controls Sites List

A listing of sites with engineering controls in place. Engineering controls include various forms of caps, building foundations, liners, and treatment methods to create pathway elimination for regulated substances to enter environmental media or effect human health.

Date of Government Version: 02/13/2020	Source: Environmental Protection Agency
Date Data Arrived at EDR: 02/20/2020	Telephone: 703-603-0695
Date Made Active in Reports: 05/15/2020	Last EDR Contact: 08/24/2020
Number of Days to Update: 85	Next Scheduled EDR Contact: 12/07/2020
	Data Release Frequency: Varies

US INST CONTROLS: Institutional Controls Sites List

A listing of sites with institutional controls in place. Institutional controls include administrative measures, such as groundwater use restrictions, construction restrictions, property use restrictions, and post remediation care requirements intended to prevent exposure to contaminants remaining on site. Deed restrictions are generally required as part of the institutional controls.

Date of Government Version: 02/13/2020	Source: Environmental Protection Agency
Date Data Arrived at EDR: 02/20/2020	Telephone: 703-603-0695
Date Made Active in Reports: 05/15/2020	Last EDR Contact: 08/24/2020
Number of Days to Update: 85	Next Scheduled EDR Contact: 12/07/2020
	Data Release Frequency: Varies

GOVERNMENT RECORDS SEARCHED / DATA CURRENCY TRACKING

Federal ERNS list

ERNS: Emergency Response Notification System

Emergency Response Notification System. ERNS records and stores information on reported releases of oil and hazardous substances.

Date of Government Version: 06/15/2020

Date Data Arrived at EDR: 06/22/2020

Date Made Active in Reports: 09/17/2020

Number of Days to Update: 87

Source: National Response Center, United States Coast Guard

Telephone: 202-267-2180

Last EDR Contact: 09/22/2020

Next Scheduled EDR Contact: 01/04/2021

Data Release Frequency: Quarterly

State- and tribal - equivalent NPL

RESPONSE: State Response Sites

Identifies confirmed release sites where DTSC is involved in remediation, either in a lead or oversight capacity. These confirmed release sites are generally high-priority and high potential risk.

Date of Government Version: 04/27/2020

Date Data Arrived at EDR: 04/28/2020

Date Made Active in Reports: 07/13/2020

Number of Days to Update: 76

Source: Department of Toxic Substances Control

Telephone: 916-323-3400

Last EDR Contact: 07/27/2020

Next Scheduled EDR Contact: 11/09/2020

Data Release Frequency: Quarterly

State- and tribal - equivalent CERCLIS

ENVIROSTOR: EnviroStor Database

The Department of Toxic Substances Control's (DTSC's) Site Mitigation and Brownfields Reuse Program's (SMBRP's) EnviroStor database identifies sites that have known contamination or sites for which there may be reasons to investigate further. The database includes the following site types: Federal Superfund sites (National Priorities List (NPL)); State Response, including Military Facilities and State Superfund; Voluntary Cleanup; and School sites. EnviroStor provides similar information to the information that was available in CalSites, and provides additional site information, including, but not limited to, identification of formerly-contaminated properties that have been released for reuse, properties where environmental deed restrictions have been recorded to prevent inappropriate land uses, and risk characterization information that is used to assess potential impacts to public health and the environment at contaminated sites.

Date of Government Version: 04/27/2020

Date Data Arrived at EDR: 04/28/2020

Date Made Active in Reports: 07/13/2020

Number of Days to Update: 76

Source: Department of Toxic Substances Control

Telephone: 916-323-3400

Last EDR Contact: 07/27/2020

Next Scheduled EDR Contact: 11/09/2020

Data Release Frequency: Quarterly

State and tribal landfill and/or solid waste disposal site lists

SWF/LF (SWIS): Solid Waste Information System

Active, Closed and Inactive Landfills. SWF/LF records typically contain an inventory of solid waste disposal facilities or landfills. These may be active or inactive facilities or open dumps that failed to meet RCRA Section 4004 criteria for solid waste landfills or disposal sites.

Date of Government Version: 05/11/2020

Date Data Arrived at EDR: 05/12/2020

Date Made Active in Reports: 07/27/2020

Number of Days to Update: 76

Source: Department of Resources Recycling and Recovery

Telephone: 916-341-6320

Last EDR Contact: 08/10/2020

Next Scheduled EDR Contact: 11/23/2020

Data Release Frequency: Quarterly

State and tribal leaking storage tank lists

GOVERNMENT RECORDS SEARCHED / DATA CURRENCY TRACKING

LUST REG 2: Fuel Leak List

Leaking Underground Storage Tank locations. Alameda, Contra Costa, Marin, Napa, San Francisco, San Mateo, Santa Clara, Solano, Sonoma counties.

Date of Government Version: 09/30/2004
Date Data Arrived at EDR: 10/20/2004
Date Made Active in Reports: 11/19/2004
Number of Days to Update: 30

Source: California Regional Water Quality Control Board San Francisco Bay Region (2)
Telephone: 510-622-2433
Last EDR Contact: 09/19/2011
Next Scheduled EDR Contact: 01/02/2012
Data Release Frequency: No Update Planned

LUST REG 3: Leaking Underground Storage Tank Database

Leaking Underground Storage Tank locations. Monterey, San Benito, San Luis Obispo, Santa Barbara, Santa Cruz counties.

Date of Government Version: 05/19/2003
Date Data Arrived at EDR: 05/19/2003
Date Made Active in Reports: 06/02/2003
Number of Days to Update: 14

Source: California Regional Water Quality Control Board Central Coast Region (3)
Telephone: 805-542-4786
Last EDR Contact: 07/18/2011
Next Scheduled EDR Contact: 10/31/2011
Data Release Frequency: No Update Planned

LUST REG 4: Underground Storage Tank Leak List

Los Angeles, Ventura counties. For more current information, please refer to the State Water Resources Control Board's LUST database.

Date of Government Version: 09/07/2004
Date Data Arrived at EDR: 09/07/2004
Date Made Active in Reports: 10/12/2004
Number of Days to Update: 35

Source: California Regional Water Quality Control Board Los Angeles Region (4)
Telephone: 213-576-6710
Last EDR Contact: 09/06/2011
Next Scheduled EDR Contact: 12/19/2011
Data Release Frequency: No Update Planned

LUST REG 9: Leaking Underground Storage Tank Report

Orange, Riverside, San Diego counties. For more current information, please refer to the State Water Resources Control Board's LUST database.

Date of Government Version: 03/01/2001
Date Data Arrived at EDR: 04/23/2001
Date Made Active in Reports: 05/21/2001
Number of Days to Update: 28

Source: California Regional Water Quality Control Board San Diego Region (9)
Telephone: 858-637-5595
Last EDR Contact: 09/26/2011
Next Scheduled EDR Contact: 01/09/2012
Data Release Frequency: No Update Planned

LUST: Leaking Underground Fuel Tank Report (GEOTRACKER)

Leaking Underground Storage Tank (LUST) Sites included in GeoTracker. GeoTracker is the Water Boards data management system for sites that impact, or have the potential to impact, water quality in California, with emphasis on groundwater.

Date of Government Version: 06/08/2020
Date Data Arrived at EDR: 06/09/2020
Date Made Active in Reports: 08/19/2020
Number of Days to Update: 71

Source: State Water Resources Control Board
Telephone: see region list
Last EDR Contact: 09/08/2020
Next Scheduled EDR Contact: 12/21/2020
Data Release Frequency: Quarterly

LUST REG 5: Leaking Underground Storage Tank Database

Leaking Underground Storage Tank locations. Alameda, Alpine, Amador, Butte, Colusa, Contra Costa, Calveras, El Dorado, Fresno, Glenn, Kern, Kings, Lake, Lassen, Madera, Mariposa, Merced, Modoc, Napa, Nevada, Placer, Plumas, Sacramento, San Joaquin, Shasta, Solano, Stanislaus, Sutter, Tehama, Tulare, Tuolumne, Yolo, Yuba counties.

Date of Government Version: 07/01/2008
Date Data Arrived at EDR: 07/22/2008
Date Made Active in Reports: 07/31/2008
Number of Days to Update: 9

Source: California Regional Water Quality Control Board Central Valley Region (5)
Telephone: 916-464-4834
Last EDR Contact: 07/01/2011
Next Scheduled EDR Contact: 10/17/2011
Data Release Frequency: No Update Planned

GOVERNMENT RECORDS SEARCHED / DATA CURRENCY TRACKING

LUST REG 6V: Leaking Underground Storage Tank Case Listing

Leaking Underground Storage Tank locations. Inyo, Kern, Los Angeles, Mono, San Bernardino counties.

Date of Government Version: 06/07/2005	Source: California Regional Water Quality Control Board Victorville Branch Office (6)
Date Data Arrived at EDR: 06/07/2005	Telephone: 760-241-7365
Date Made Active in Reports: 06/29/2005	Last EDR Contact: 09/12/2011
Number of Days to Update: 22	Next Scheduled EDR Contact: 12/26/2011
	Data Release Frequency: No Update Planned

LUST REG 1: Active Toxic Site Investigation

Del Norte, Humboldt, Lake, Mendocino, Modoc, Siskiyou, Sonoma, Trinity counties. For more current information, please refer to the State Water Resources Control Board's LUST database.

Date of Government Version: 02/01/2001	Source: California Regional Water Quality Control Board North Coast (1)
Date Data Arrived at EDR: 02/28/2001	Telephone: 707-570-3769
Date Made Active in Reports: 03/29/2001	Last EDR Contact: 08/01/2011
Number of Days to Update: 29	Next Scheduled EDR Contact: 11/14/2011
	Data Release Frequency: No Update Planned

LUST REG 8: Leaking Underground Storage Tanks

California Regional Water Quality Control Board Santa Ana Region (8). For more current information, please refer to the State Water Resources Control Board's LUST database.

Date of Government Version: 02/14/2005	Source: California Regional Water Quality Control Board Santa Ana Region (8)
Date Data Arrived at EDR: 02/15/2005	Telephone: 909-782-4496
Date Made Active in Reports: 03/28/2005	Last EDR Contact: 08/15/2011
Number of Days to Update: 41	Next Scheduled EDR Contact: 11/28/2011
	Data Release Frequency: No Update Planned

LUST REG 7: Leaking Underground Storage Tank Case Listing

Leaking Underground Storage Tank locations. Imperial, Riverside, San Diego, Santa Barbara counties.

Date of Government Version: 02/26/2004	Source: California Regional Water Quality Control Board Colorado River Basin Region (7)
Date Data Arrived at EDR: 02/26/2004	Telephone: 760-776-8943
Date Made Active in Reports: 03/24/2004	Last EDR Contact: 08/01/2011
Number of Days to Update: 27	Next Scheduled EDR Contact: 11/14/2011
	Data Release Frequency: No Update Planned

LUST REG 6L: Leaking Underground Storage Tank Case Listing

For more current information, please refer to the State Water Resources Control Board's LUST database.

Date of Government Version: 09/09/2003	Source: California Regional Water Quality Control Board Lahontan Region (6)
Date Data Arrived at EDR: 09/10/2003	Telephone: 530-542-5572
Date Made Active in Reports: 10/07/2003	Last EDR Contact: 09/12/2011
Number of Days to Update: 27	Next Scheduled EDR Contact: 12/26/2011
	Data Release Frequency: No Update Planned

INDIAN LUST R10: Leaking Underground Storage Tanks on Indian Land

LUSTs on Indian land in Alaska, Idaho, Oregon and Washington.

Date of Government Version: 04/14/2020	Source: EPA Region 10
Date Data Arrived at EDR: 05/20/2020	Telephone: 206-553-2857
Date Made Active in Reports: 08/12/2020	Last EDR Contact: 07/24/2020
Number of Days to Update: 84	Next Scheduled EDR Contact: 11/02/2020
	Data Release Frequency: Varies

INDIAN LUST R4: Leaking Underground Storage Tanks on Indian Land

LUSTs on Indian land in Florida, Mississippi and North Carolina.

Date of Government Version: 04/14/2020	Source: EPA Region 4
Date Data Arrived at EDR: 05/26/2020	Telephone: 404-562-8677
Date Made Active in Reports: 08/12/2020	Last EDR Contact: 07/24/2020
Number of Days to Update: 78	Next Scheduled EDR Contact: 11/02/2020
	Data Release Frequency: Varies

GOVERNMENT RECORDS SEARCHED / DATA CURRENCY TRACKING

INDIAN LUST R5: Leaking Underground Storage Tanks on Indian Land

Leaking underground storage tanks located on Indian Land in Michigan, Minnesota and Wisconsin.

Date of Government Version: 04/14/2020	Source: EPA, Region 5
Date Data Arrived at EDR: 05/20/2020	Telephone: 312-886-7439
Date Made Active in Reports: 08/12/2020	Last EDR Contact: 07/24/2020
Number of Days to Update: 84	Next Scheduled EDR Contact: 11/02/2020
	Data Release Frequency: Varies

INDIAN LUST R1: Leaking Underground Storage Tanks on Indian Land

A listing of leaking underground storage tank locations on Indian Land.

Date of Government Version: 04/29/2020	Source: EPA Region 1
Date Data Arrived at EDR: 05/20/2020	Telephone: 617-918-1313
Date Made Active in Reports: 08/12/2020	Last EDR Contact: 07/24/2020
Number of Days to Update: 84	Next Scheduled EDR Contact: 11/02/2020
	Data Release Frequency: Varies

INDIAN LUST R6: Leaking Underground Storage Tanks on Indian Land

LUSTs on Indian land in New Mexico and Oklahoma.

Date of Government Version: 04/08/2020	Source: EPA Region 6
Date Data Arrived at EDR: 05/20/2020	Telephone: 214-665-6597
Date Made Active in Reports: 08/12/2020	Last EDR Contact: 07/24/2020
Number of Days to Update: 84	Next Scheduled EDR Contact: 11/02/2020
	Data Release Frequency: Varies

INDIAN LUST R7: Leaking Underground Storage Tanks on Indian Land

LUSTs on Indian land in Iowa, Kansas, and Nebraska

Date of Government Version: 04/15/2020	Source: EPA Region 7
Date Data Arrived at EDR: 05/20/2020	Telephone: 913-551-7003
Date Made Active in Reports: 08/12/2020	Last EDR Contact: 07/24/2020
Number of Days to Update: 84	Next Scheduled EDR Contact: 11/02/2020
	Data Release Frequency: Varies

INDIAN LUST R8: Leaking Underground Storage Tanks on Indian Land

LUSTs on Indian land in Colorado, Montana, North Dakota, South Dakota, Utah and Wyoming.

Date of Government Version: 04/14/2020	Source: EPA Region 8
Date Data Arrived at EDR: 05/20/2020	Telephone: 303-312-6271
Date Made Active in Reports: 08/12/2020	Last EDR Contact: 07/24/2020
Number of Days to Update: 84	Next Scheduled EDR Contact: 11/02/2020
	Data Release Frequency: Varies

INDIAN LUST R9: Leaking Underground Storage Tanks on Indian Land

LUSTs on Indian land in Arizona, California, New Mexico and Nevada

Date of Government Version: 04/08/2020	Source: Environmental Protection Agency
Date Data Arrived at EDR: 05/20/2020	Telephone: 415-972-3372
Date Made Active in Reports: 08/12/2020	Last EDR Contact: 07/24/2020
Number of Days to Update: 84	Next Scheduled EDR Contact: 11/02/2020
	Data Release Frequency: Varies

CPS-SLIC: Statewide SLIC Cases (GEOTRACKER)

Cleanup Program Sites (CPS; also known as Site Cleanups [SC] and formerly known as Spills, Leaks, Investigations, and Cleanups [SLIC] sites) included in GeoTracker. GeoTracker is the Water Boards data management system for sites that impact, or have the potential to impact, water quality in California, with emphasis on groundwater.

Date of Government Version: 06/08/2020	Source: State Water Resources Control Board
Date Data Arrived at EDR: 06/09/2020	Telephone: 866-480-1028
Date Made Active in Reports: 08/19/2020	Last EDR Contact: 09/08/2020
Number of Days to Update: 71	Next Scheduled EDR Contact: 12/21/2020
	Data Release Frequency: Varies

GOVERNMENT RECORDS SEARCHED / DATA CURRENCY TRACKING

SLIC REG 1: Active Toxic Site Investigations

The SLIC (Spills, Leaks, Investigations and Cleanup) program is designed to protect and restore water quality from spills, leaks, and similar discharges.

Date of Government Version: 04/03/2003
Date Data Arrived at EDR: 04/07/2003
Date Made Active in Reports: 04/25/2003
Number of Days to Update: 18

Source: California Regional Water Quality Control Board, North Coast Region (1)
Telephone: 707-576-2220
Last EDR Contact: 08/01/2011
Next Scheduled EDR Contact: 11/14/2011
Data Release Frequency: No Update Planned

SLIC REG 2: Spills, Leaks, Investigation & Cleanup Cost Recovery Listing

The SLIC (Spills, Leaks, Investigations and Cleanup) program is designed to protect and restore water quality from spills, leaks, and similar discharges.

Date of Government Version: 09/30/2004
Date Data Arrived at EDR: 10/20/2004
Date Made Active in Reports: 11/19/2004
Number of Days to Update: 30

Source: Regional Water Quality Control Board San Francisco Bay Region (2)
Telephone: 510-286-0457
Last EDR Contact: 09/19/2011
Next Scheduled EDR Contact: 01/02/2012
Data Release Frequency: No Update Planned

SLIC REG 3: Spills, Leaks, Investigation & Cleanup Cost Recovery Listing

The SLIC (Spills, Leaks, Investigations and Cleanup) program is designed to protect and restore water quality from spills, leaks, and similar discharges.

Date of Government Version: 05/18/2006
Date Data Arrived at EDR: 05/18/2006
Date Made Active in Reports: 06/15/2006
Number of Days to Update: 28

Source: California Regional Water Quality Control Board Central Coast Region (3)
Telephone: 805-549-3147
Last EDR Contact: 07/18/2011
Next Scheduled EDR Contact: 10/31/2011
Data Release Frequency: No Update Planned

SLIC REG 4: Spills, Leaks, Investigation & Cleanup Cost Recovery Listing

The SLIC (Spills, Leaks, Investigations and Cleanup) program is designed to protect and restore water quality from spills, leaks, and similar discharges.

Date of Government Version: 11/17/2004
Date Data Arrived at EDR: 11/18/2004
Date Made Active in Reports: 01/04/2005
Number of Days to Update: 47

Source: Region Water Quality Control Board Los Angeles Region (4)
Telephone: 213-576-6600
Last EDR Contact: 07/01/2011
Next Scheduled EDR Contact: 10/17/2011
Data Release Frequency: No Update Planned

SLIC REG 5: Spills, Leaks, Investigation & Cleanup Cost Recovery Listing

The SLIC (Spills, Leaks, Investigations and Cleanup) program is designed to protect and restore water quality from spills, leaks, and similar discharges.

Date of Government Version: 04/01/2005
Date Data Arrived at EDR: 04/05/2005
Date Made Active in Reports: 04/21/2005
Number of Days to Update: 16

Source: Regional Water Quality Control Board Central Valley Region (5)
Telephone: 916-464-3291
Last EDR Contact: 09/12/2011
Next Scheduled EDR Contact: 12/26/2011
Data Release Frequency: No Update Planned

SLIC REG 6V: Spills, Leaks, Investigation & Cleanup Cost Recovery Listing

The SLIC (Spills, Leaks, Investigations and Cleanup) program is designed to protect and restore water quality from spills, leaks, and similar discharges.

Date of Government Version: 05/24/2005
Date Data Arrived at EDR: 05/25/2005
Date Made Active in Reports: 06/16/2005
Number of Days to Update: 22

Source: Regional Water Quality Control Board, Victorville Branch
Telephone: 619-241-6583
Last EDR Contact: 08/15/2011
Next Scheduled EDR Contact: 11/28/2011
Data Release Frequency: No Update Planned

GOVERNMENT RECORDS SEARCHED / DATA CURRENCY TRACKING

SLIC REG 6L: SLIC Sites

The SLIC (Spills, Leaks, Investigations and Cleanup) program is designed to protect and restore water quality from spills, leaks, and similar discharges.

Date of Government Version: 09/07/2004
Date Data Arrived at EDR: 09/07/2004
Date Made Active in Reports: 10/12/2004
Number of Days to Update: 35

Source: California Regional Water Quality Control Board, Lahontan Region
Telephone: 530-542-5574
Last EDR Contact: 08/15/2011
Next Scheduled EDR Contact: 11/28/2011
Data Release Frequency: No Update Planned

SLIC REG 7: SLIC List

The SLIC (Spills, Leaks, Investigations and Cleanup) program is designed to protect and restore water quality from spills, leaks, and similar discharges.

Date of Government Version: 11/24/2004
Date Data Arrived at EDR: 11/29/2004
Date Made Active in Reports: 01/04/2005
Number of Days to Update: 36

Source: California Regional Quality Control Board, Colorado River Basin Region
Telephone: 760-346-7491
Last EDR Contact: 08/01/2011
Next Scheduled EDR Contact: 11/14/2011
Data Release Frequency: No Update Planned

SLIC REG 8: Spills, Leaks, Investigation & Cleanup Cost Recovery Listing

The SLIC (Spills, Leaks, Investigations and Cleanup) program is designed to protect and restore water quality from spills, leaks, and similar discharges.

Date of Government Version: 04/03/2008
Date Data Arrived at EDR: 04/03/2008
Date Made Active in Reports: 04/14/2008
Number of Days to Update: 11

Source: California Region Water Quality Control Board Santa Ana Region (8)
Telephone: 951-782-3298
Last EDR Contact: 09/12/2011
Next Scheduled EDR Contact: 12/26/2011
Data Release Frequency: No Update Planned

SLIC REG 9: Spills, Leaks, Investigation & Cleanup Cost Recovery Listing

The SLIC (Spills, Leaks, Investigations and Cleanup) program is designed to protect and restore water quality from spills, leaks, and similar discharges.

Date of Government Version: 09/10/2007
Date Data Arrived at EDR: 09/11/2007
Date Made Active in Reports: 09/28/2007
Number of Days to Update: 17

Source: California Regional Water Quality Control Board San Diego Region (9)
Telephone: 858-467-2980
Last EDR Contact: 08/08/2011
Next Scheduled EDR Contact: 11/21/2011
Data Release Frequency: No Update Planned

State and tribal registered storage tank lists

FEMA UST: Underground Storage Tank Listing

A listing of all FEMA owned underground storage tanks.

Date of Government Version: 02/01/2020
Date Data Arrived at EDR: 03/19/2020
Date Made Active in Reports: 06/09/2020
Number of Days to Update: 82

Source: FEMA
Telephone: 202-646-5797
Last EDR Contact: 07/06/2020
Next Scheduled EDR Contact: 10/19/2020
Data Release Frequency: Varies

UST: Active UST Facilities

Active UST facilities gathered from the local regulatory agencies

Date of Government Version: 06/08/2020
Date Data Arrived at EDR: 06/09/2020
Date Made Active in Reports: 08/20/2020
Number of Days to Update: 72

Source: SWRCB
Telephone: 916-341-5851
Last EDR Contact: 09/08/2020
Next Scheduled EDR Contact: 12/21/2020
Data Release Frequency: Semi-Annually

GOVERNMENT RECORDS SEARCHED / DATA CURRENCY TRACKING

MILITARY UST SITES: Military UST Sites (GEOTRACKER)

Military ust sites

Date of Government Version: 06/08/2020	Source: State Water Resources Control Board
Date Data Arrived at EDR: 06/09/2020	Telephone: 866-480-1028
Date Made Active in Reports: 08/19/2020	Last EDR Contact: 09/08/2020
Number of Days to Update: 71	Next Scheduled EDR Contact: 12/21/2020
	Data Release Frequency: Varies

UST CLOSURE: Proposed Closure of Underground Storage Tank (UST) Cases

UST cases that are being considered for closure by either the State Water Resources Control Board or the Executive Director have been posted for a 60-day public comment period. UST Case Closures being proposed for consideration by the State Water Resources Control Board. These are primarily UST cases that meet closure criteria under the decisional framework in State Water Board Resolution No. 92-49 and other Board orders. UST Case Closures proposed for consideration by the Executive Director pursuant to State Water Board Resolution No. 2012-0061. These are cases that meet the criteria of the Low-Threat UST Case Closure Policy. UST Case Closure Review Denials and Approved Orders.

Date of Government Version: 05/26/2020	Source: State Water Resources Control Board
Date Data Arrived at EDR: 06/09/2020	Telephone: 916-327-7844
Date Made Active in Reports: 08/20/2020	Last EDR Contact: 09/08/2020
Number of Days to Update: 72	Next Scheduled EDR Contact: 12/21/2020
	Data Release Frequency: Varies

AST: Aboveground Petroleum Storage Tank Facilities

A listing of aboveground storage tank petroleum storage tank locations.

Date of Government Version: 07/06/2016	Source: California Environmental Protection Agency
Date Data Arrived at EDR: 07/12/2016	Telephone: 916-327-5092
Date Made Active in Reports: 09/19/2016	Last EDR Contact: 09/15/2020
Number of Days to Update: 69	Next Scheduled EDR Contact: 12/28/2020
	Data Release Frequency: Varies

INDIAN UST R4: Underground Storage Tanks on Indian Land

The Indian Underground Storage Tank (UST) database provides information about underground storage tanks on Indian land in EPA Region 4 (Alabama, Florida, Georgia, Kentucky, Mississippi, North Carolina, South Carolina, Tennessee and Tribal Nations)

Date of Government Version: 04/14/2020	Source: EPA Region 4
Date Data Arrived at EDR: 05/26/2020	Telephone: 404-562-9424
Date Made Active in Reports: 08/12/2020	Last EDR Contact: 07/24/2020
Number of Days to Update: 78	Next Scheduled EDR Contact: 11/02/2020
	Data Release Frequency: Varies

INDIAN UST R7: Underground Storage Tanks on Indian Land

The Indian Underground Storage Tank (UST) database provides information about underground storage tanks on Indian land in EPA Region 7 (Iowa, Kansas, Missouri, Nebraska, and 9 Tribal Nations).

Date of Government Version: 04/03/2020	Source: EPA Region 7
Date Data Arrived at EDR: 05/20/2020	Telephone: 913-551-7003
Date Made Active in Reports: 08/12/2020	Last EDR Contact: 07/24/2020
Number of Days to Update: 84	Next Scheduled EDR Contact: 11/02/2020
	Data Release Frequency: Varies

INDIAN UST R10: Underground Storage Tanks on Indian Land

The Indian Underground Storage Tank (UST) database provides information about underground storage tanks on Indian land in EPA Region 10 (Alaska, Idaho, Oregon, Washington, and Tribal Nations).

Date of Government Version: 04/14/2020	Source: EPA Region 10
Date Data Arrived at EDR: 05/20/2020	Telephone: 206-553-2857
Date Made Active in Reports: 08/12/2020	Last EDR Contact: 07/24/2020
Number of Days to Update: 84	Next Scheduled EDR Contact: 11/02/2020
	Data Release Frequency: Varies

GOVERNMENT RECORDS SEARCHED / DATA CURRENCY TRACKING

INDIAN UST R9: Underground Storage Tanks on Indian Land

The Indian Underground Storage Tank (UST) database provides information about underground storage tanks on Indian land in EPA Region 9 (Arizona, California, Hawaii, Nevada, the Pacific Islands, and Tribal Nations).

Date of Government Version: 04/08/2020	Source: EPA Region 9
Date Data Arrived at EDR: 05/20/2020	Telephone: 415-972-3368
Date Made Active in Reports: 08/12/2020	Last EDR Contact: 07/23/2020
Number of Days to Update: 84	Next Scheduled EDR Contact: 11/01/2020
	Data Release Frequency: Varies

INDIAN UST R6: Underground Storage Tanks on Indian Land

The Indian Underground Storage Tank (UST) database provides information about underground storage tanks on Indian land in EPA Region 6 (Louisiana, Arkansas, Oklahoma, New Mexico, Texas and 65 Tribes).

Date of Government Version: 04/08/2020	Source: EPA Region 6
Date Data Arrived at EDR: 05/20/2020	Telephone: 214-665-7591
Date Made Active in Reports: 08/12/2020	Last EDR Contact: 07/24/2020
Number of Days to Update: 84	Next Scheduled EDR Contact: 11/02/2020
	Data Release Frequency: Varies

INDIAN UST R5: Underground Storage Tanks on Indian Land

The Indian Underground Storage Tank (UST) database provides information about underground storage tanks on Indian land in EPA Region 5 (Michigan, Minnesota and Wisconsin and Tribal Nations).

Date of Government Version: 04/14/2020	Source: EPA Region 5
Date Data Arrived at EDR: 05/20/2020	Telephone: 312-886-6136
Date Made Active in Reports: 08/12/2020	Last EDR Contact: 07/24/2020
Number of Days to Update: 84	Next Scheduled EDR Contact: 11/02/2020
	Data Release Frequency: Varies

INDIAN UST R1: Underground Storage Tanks on Indian Land

The Indian Underground Storage Tank (UST) database provides information about underground storage tanks on Indian land in EPA Region 1 (Connecticut, Maine, Massachusetts, New Hampshire, Rhode Island, Vermont and ten Tribal Nations).

Date of Government Version: 04/29/2020	Source: EPA, Region 1
Date Data Arrived at EDR: 05/20/2020	Telephone: 617-918-1313
Date Made Active in Reports: 08/12/2020	Last EDR Contact: 07/24/2020
Number of Days to Update: 84	Next Scheduled EDR Contact: 11/02/2020
	Data Release Frequency: Varies

INDIAN UST R8: Underground Storage Tanks on Indian Land

The Indian Underground Storage Tank (UST) database provides information about underground storage tanks on Indian land in EPA Region 8 (Colorado, Montana, North Dakota, South Dakota, Utah, Wyoming and 27 Tribal Nations).

Date of Government Version: 04/14/2020	Source: EPA Region 8
Date Data Arrived at EDR: 05/20/2020	Telephone: 303-312-6137
Date Made Active in Reports: 08/13/2020	Last EDR Contact: 07/24/2020
Number of Days to Update: 85	Next Scheduled EDR Contact: 11/02/2020
	Data Release Frequency: Varies

State and tribal voluntary cleanup sites

VCP: Voluntary Cleanup Program Properties

Contains low threat level properties with either confirmed or unconfirmed releases and the project proponents have request that DTSC oversee investigation and/or cleanup activities and have agreed to provide coverage for DTSC's costs.

Date of Government Version: 04/27/2020	Source: Department of Toxic Substances Control
Date Data Arrived at EDR: 04/28/2020	Telephone: 916-323-3400
Date Made Active in Reports: 07/13/2020	Last EDR Contact: 07/27/2020
Number of Days to Update: 76	Next Scheduled EDR Contact: 11/09/2020
	Data Release Frequency: Quarterly

GOVERNMENT RECORDS SEARCHED / DATA CURRENCY TRACKING

INDIAN VCP R7: Voluntary Cleanup Priority Listing

A listing of voluntary cleanup priority sites located on Indian Land located in Region 7.

Date of Government Version: 03/20/2008	Source: EPA, Region 7
Date Data Arrived at EDR: 04/22/2008	Telephone: 913-551-7365
Date Made Active in Reports: 05/19/2008	Last EDR Contact: 04/20/2009
Number of Days to Update: 27	Next Scheduled EDR Contact: 07/20/2009
	Data Release Frequency: Varies

INDIAN VCP R1: Voluntary Cleanup Priority Listing

A listing of voluntary cleanup priority sites located on Indian Land located in Region 1.

Date of Government Version: 07/27/2015	Source: EPA, Region 1
Date Data Arrived at EDR: 09/29/2015	Telephone: 617-918-1102
Date Made Active in Reports: 02/18/2016	Last EDR Contact: 09/16/2020
Number of Days to Update: 142	Next Scheduled EDR Contact: 01/04/2021
	Data Release Frequency: Varies

State and tribal Brownfields sites

BROWNFIELDS: Considered Brownfields Sites Listing

A listing of sites the SWRCB considers to be Brownfields since these are sites have come to them through the MOA Process.

Date of Government Version: 06/22/2020	Source: State Water Resources Control Board
Date Data Arrived at EDR: 06/22/2020	Telephone: 916-323-7905
Date Made Active in Reports: 09/04/2020	Last EDR Contact: 09/22/2020
Number of Days to Update: 74	Next Scheduled EDR Contact: 01/04/2021
	Data Release Frequency: Quarterly

ADDITIONAL ENVIRONMENTAL RECORDS

Local Brownfield lists

US BROWNFIELDS: A Listing of Brownfields Sites

Brownfields are real property, the expansion, redevelopment, or reuse of which may be complicated by the presence or potential presence of a hazardous substance, pollutant, or contaminant. Cleaning up and reinvesting in these properties takes development pressures off of undeveloped, open land, and both improves and protects the environment. Assessment, Cleanup and Redevelopment Exchange System (ACRES) stores information reported by EPA Brownfields grant recipients on brownfields properties assessed or cleaned up with grant funding as well as information on Targeted Brownfields Assessments performed by EPA Regions. A listing of ACRES Brownfield sites is obtained from Cleanups in My Community. Cleanups in My Community provides information on Brownfields properties for which information is reported back to EPA, as well as areas served by Brownfields grant programs.

Date of Government Version: 06/01/2020	Source: Environmental Protection Agency
Date Data Arrived at EDR: 06/02/2020	Telephone: 202-566-2777
Date Made Active in Reports: 06/09/2020	Last EDR Contact: 09/15/2020
Number of Days to Update: 7	Next Scheduled EDR Contact: 12/28/2020
	Data Release Frequency: Semi-Annually

Local Lists of Landfill / Solid Waste Disposal Sites

WMUDS/SWAT: Waste Management Unit Database

Waste Management Unit Database System. WMUDS is used by the State Water Resources Control Board staff and the Regional Water Quality Control Boards for program tracking and inventory of waste management units. WMUDS is composed of the following databases: Facility Information, Scheduled Inspections Information, Waste Management Unit Information, SWAT Program Information, SWAT Report Summary Information, SWAT Report Summary Data, Chapter 15 (formerly Subchapter 15) Information, Chapter 15 Monitoring Parameters, TPCA Program Information, RCRA Program Information, Closure Information, and Interested Parties Information.

GOVERNMENT RECORDS SEARCHED / DATA CURRENCY TRACKING

Date of Government Version: 04/01/2000
Date Data Arrived at EDR: 04/10/2000
Date Made Active in Reports: 05/10/2000
Number of Days to Update: 30

Source: State Water Resources Control Board
Telephone: 916-227-4448
Last EDR Contact: 07/21/2020
Next Scheduled EDR Contact: 11/09/2020
Data Release Frequency: No Update Planned

SWRCY: Recycler Database

A listing of recycling facilities in California.

Date of Government Version: 06/08/2020
Date Data Arrived at EDR: 06/09/2020
Date Made Active in Reports: 08/19/2020
Number of Days to Update: 71

Source: Department of Conservation
Telephone: 916-323-3836
Last EDR Contact: 09/08/2020
Next Scheduled EDR Contact: 12/21/2020
Data Release Frequency: Quarterly

HAULERS: Registered Waste Tire Haulers Listing

A listing of registered waste tire haulers.

Date of Government Version: 05/28/2020
Date Data Arrived at EDR: 05/29/2020
Date Made Active in Reports: 08/12/2020
Number of Days to Update: 75

Source: Integrated Waste Management Board
Telephone: 916-341-6422
Last EDR Contact: 08/04/2020
Next Scheduled EDR Contact: 11/23/2020
Data Release Frequency: Varies

INDIAN ODI: Report on the Status of Open Dumps on Indian Lands

Location of open dumps on Indian land.

Date of Government Version: 12/31/1998
Date Data Arrived at EDR: 12/03/2007
Date Made Active in Reports: 01/24/2008
Number of Days to Update: 52

Source: Environmental Protection Agency
Telephone: 703-308-8245
Last EDR Contact: 07/21/2020
Next Scheduled EDR Contact: 11/09/2020
Data Release Frequency: Varies

ODI: Open Dump Inventory

An open dump is defined as a disposal facility that does not comply with one or more of the Part 257 or Part 258 Subtitle D Criteria.

Date of Government Version: 06/30/1985
Date Data Arrived at EDR: 08/09/2004
Date Made Active in Reports: 09/17/2004
Number of Days to Update: 39

Source: Environmental Protection Agency
Telephone: 800-424-9346
Last EDR Contact: 06/09/2004
Next Scheduled EDR Contact: N/A
Data Release Frequency: No Update Planned

DEBRIS REGION 9: Torres Martinez Reservation Illegal Dump Site Locations

A listing of illegal dump sites location on the Torres Martinez Indian Reservation located in eastern Riverside County and northern Imperial County, California.

Date of Government Version: 01/12/2009
Date Data Arrived at EDR: 05/07/2009
Date Made Active in Reports: 09/21/2009
Number of Days to Update: 137

Source: EPA, Region 9
Telephone: 415-947-4219
Last EDR Contact: 07/14/2020
Next Scheduled EDR Contact: 11/02/2020
Data Release Frequency: No Update Planned

IHS OPEN DUMPS: Open Dumps on Indian Land

A listing of all open dumps located on Indian Land in the United States.

Date of Government Version: 04/01/2014
Date Data Arrived at EDR: 08/06/2014
Date Made Active in Reports: 01/29/2015
Number of Days to Update: 176

Source: Department of Health & Human Services, Indian Health Service
Telephone: 301-443-1452
Last EDR Contact: 07/31/2020
Next Scheduled EDR Contact: 11/09/2020
Data Release Frequency: Varies

GOVERNMENT RECORDS SEARCHED / DATA CURRENCY TRACKING

Local Lists of Hazardous waste / Contaminated Sites

US HIST CDL: National Clandestine Laboratory Register

A listing of clandestine drug lab locations that have been removed from the DEAs National Clandestine Laboratory Register.

Date of Government Version: 03/18/2020	Source: Drug Enforcement Administration
Date Data Arrived at EDR: 03/19/2020	Telephone: 202-307-1000
Date Made Active in Reports: 06/09/2020	Last EDR Contact: 08/19/2020
Number of Days to Update: 82	Next Scheduled EDR Contact: 12/07/2020
	Data Release Frequency: No Update Planned

HIST CAL-SITES: Calsites Database

The Calsites database contains potential or confirmed hazardous substance release properties. In 1996, California EPA reevaluated and significantly reduced the number of sites in the Calsites database. No longer updated by the state agency. It has been replaced by ENVIROSTOR.

Date of Government Version: 08/08/2005	Source: Department of Toxic Substance Control
Date Data Arrived at EDR: 08/03/2006	Telephone: 916-323-3400
Date Made Active in Reports: 08/24/2006	Last EDR Contact: 02/23/2009
Number of Days to Update: 21	Next Scheduled EDR Contact: 05/25/2009
	Data Release Frequency: No Update Planned

SCH: School Property Evaluation Program

This category contains proposed and existing school sites that are being evaluated by DTSC for possible hazardous materials contamination. In some cases, these properties may be listed in the CalSites category depending on the level of threat to public health and safety or the environment they pose.

Date of Government Version: 04/27/2020	Source: Department of Toxic Substances Control
Date Data Arrived at EDR: 04/28/2020	Telephone: 916-323-3400
Date Made Active in Reports: 07/13/2020	Last EDR Contact: 07/27/2020
Number of Days to Update: 76	Next Scheduled EDR Contact: 11/09/2020
	Data Release Frequency: Quarterly

CDL: Clandestine Drug Labs

A listing of drug lab locations. Listing of a location in this database does not indicate that any illegal drug lab materials were or were not present there, and does not constitute a determination that the location either requires or does not require additional cleanup work.

Date of Government Version: 06/30/2019	Source: Department of Toxic Substances Control
Date Data Arrived at EDR: 05/28/2020	Telephone: 916-255-6504
Date Made Active in Reports: 08/12/2020	Last EDR Contact: 07/09/2020
Number of Days to Update: 76	Next Scheduled EDR Contact: 10/19/2020
	Data Release Frequency: Varies

CERS HAZ WASTE: CERS HAZ WASTE

List of sites in the California Environmental Protection Agency (CalEPA) Regulated Site Portal which fall under the Hazardous Chemical Management, Hazardous Waste Onsite Treatment, Household Hazardous Waste Collection, Hazardous Waste Generator, and RCRA LQ HW Generator programs.

Date of Government Version: 04/20/2020	Source: CalEPA
Date Data Arrived at EDR: 04/21/2020	Telephone: 916-323-2514
Date Made Active in Reports: 07/13/2020	Last EDR Contact: 07/21/2020
Number of Days to Update: 83	Next Scheduled EDR Contact: 11/02/2020
	Data Release Frequency: Quarterly

TOXIC PITS: Toxic Pits Cleanup Act Sites

Toxic PITS Cleanup Act Sites. TOXIC PITS identifies sites suspected of containing hazardous substances where cleanup has not yet been completed.

GOVERNMENT RECORDS SEARCHED / DATA CURRENCY TRACKING

Date of Government Version: 07/01/1995
Date Data Arrived at EDR: 08/30/1995
Date Made Active in Reports: 09/26/1995
Number of Days to Update: 27

Source: State Water Resources Control Board
Telephone: 916-227-4364
Last EDR Contact: 01/26/2009
Next Scheduled EDR Contact: 04/27/2009
Data Release Frequency: No Update Planned

US CDL: Clandestine Drug Labs

A listing of clandestine drug lab locations. The U.S. Department of Justice ("the Department") provides this web site as a public service. It contains addresses of some locations where law enforcement agencies reported they found chemicals or other items that indicated the presence of either clandestine drug laboratories or dumpsites. In most cases, the source of the entries is not the Department, and the Department has not verified the entry and does not guarantee its accuracy. Members of the public must verify the accuracy of all entries by, for example, contacting local law enforcement and local health departments.

Date of Government Version: 03/18/2020
Date Data Arrived at EDR: 03/19/2020
Date Made Active in Reports: 06/09/2020
Number of Days to Update: 82

Source: Drug Enforcement Administration
Telephone: 202-307-1000
Last EDR Contact: 08/19/2020
Next Scheduled EDR Contact: 12/07/2020
Data Release Frequency: Quarterly

PFAS: PFAS Contamination Site Location Listing

A listing of PFAS contaminated sites included in the GeoTracker database.

Date of Government Version: 06/08/2020
Date Data Arrived at EDR: 06/09/2020
Date Made Active in Reports: 08/19/2020
Number of Days to Update: 71

Source: State Water Resources Control Board
Telephone: 866-480-1028
Last EDR Contact: 09/08/2020
Next Scheduled EDR Contact: 12/21/2020
Data Release Frequency: Varies

Local Lists of Registered Storage Tanks

SWEEPS UST: SWEEPS UST Listing

Statewide Environmental Evaluation and Planning System. This underground storage tank listing was updated and maintained by a company contacted by the SWRCB in the early 1990's. The listing is no longer updated or maintained. The local agency is the contact for more information on a site on the SWEEPS list.

Date of Government Version: 06/01/1994
Date Data Arrived at EDR: 07/07/2005
Date Made Active in Reports: 08/11/2005
Number of Days to Update: 35

Source: State Water Resources Control Board
Telephone: N/A
Last EDR Contact: 06/03/2005
Next Scheduled EDR Contact: N/A
Data Release Frequency: No Update Planned

UST MENDOCINO: Mendocino County UST Database

A listing of underground storage tank locations in Mendocino County.

Date of Government Version: 05/20/2020
Date Data Arrived at EDR: 05/20/2020
Date Made Active in Reports: 08/06/2020
Number of Days to Update: 78

Source: Department of Public Health
Telephone: 707-463-4466
Last EDR Contact: 08/17/2020
Next Scheduled EDR Contact: 12/07/2020
Data Release Frequency: Annually

HIST UST: Hazardous Substance Storage Container Database

The Hazardous Substance Storage Container Database is a historical listing of UST sites. Refer to local/county source for current data.

Date of Government Version: 10/15/1990
Date Data Arrived at EDR: 01/25/1991
Date Made Active in Reports: 02/12/1991
Number of Days to Update: 18

Source: State Water Resources Control Board
Telephone: 916-341-5851
Last EDR Contact: 07/26/2001
Next Scheduled EDR Contact: N/A
Data Release Frequency: No Update Planned

GOVERNMENT RECORDS SEARCHED / DATA CURRENCY TRACKING

SAN FRANCISCO AST: Aboveground Storage Tank Site Listing

Aboveground storage tank sites

Date of Government Version: 05/04/2020
Date Data Arrived at EDR: 05/06/2020
Date Made Active in Reports: 07/17/2020
Number of Days to Update: 72

Source: San Francisco County Department of Public Health
Telephone: 415-252-3896
Last EDR Contact: 07/28/2020
Next Scheduled EDR Contact: 11/16/2020
Data Release Frequency: Varies

CERS TANKS: California Environmental Reporting System (CERS) Tanks

List of sites in the California Environmental Protection Agency (CalEPA) Regulated Site Portal which fall under the Aboveground Petroleum Storage and Underground Storage Tank regulatory programs.

Date of Government Version: 04/20/2020
Date Data Arrived at EDR: 04/21/2020
Date Made Active in Reports: 07/09/2020
Number of Days to Update: 79

Source: California Environmental Protection Agency
Telephone: 916-323-2514
Last EDR Contact: 07/21/2020
Next Scheduled EDR Contact: 11/02/2020
Data Release Frequency: Quarterly

CA FID UST: Facility Inventory Database

The Facility Inventory Database (FID) contains a historical listing of active and inactive underground storage tank locations from the State Water Resource Control Board. Refer to local/county source for current data.

Date of Government Version: 10/31/1994
Date Data Arrived at EDR: 09/05/1995
Date Made Active in Reports: 09/29/1995
Number of Days to Update: 24

Source: California Environmental Protection Agency
Telephone: 916-341-5851
Last EDR Contact: 12/28/1998
Next Scheduled EDR Contact: N/A
Data Release Frequency: No Update Planned

Local Land Records

LIENS: Environmental Liens Listing

A listing of property locations with environmental liens for California where DTSC is a lien holder.

Date of Government Version: 05/28/2020
Date Data Arrived at EDR: 05/29/2020
Date Made Active in Reports: 08/12/2020
Number of Days to Update: 75

Source: Department of Toxic Substances Control
Telephone: 916-323-3400
Last EDR Contact: 08/25/2020
Next Scheduled EDR Contact: 12/14/2020
Data Release Frequency: Varies

LIENS 2: CERCLA Lien Information

A Federal CERCLA ('Superfund') lien can exist by operation of law at any site or property at which EPA has spent Superfund monies. These monies are spent to investigate and address releases and threatened releases of contamination. CERCLIS provides information as to the identity of these sites and properties.

Date of Government Version: 07/29/2020
Date Data Arrived at EDR: 08/03/2020
Date Made Active in Reports: 08/25/2020
Number of Days to Update: 22

Source: Environmental Protection Agency
Telephone: 202-564-6023
Last EDR Contact: 09/03/2020
Next Scheduled EDR Contact: 10/12/2020
Data Release Frequency: Semi-Annually

DEED: Deed Restriction Listing

GOVERNMENT RECORDS SEARCHED / DATA CURRENCY TRACKING

Site Mitigation and Brownfields Reuse Program Facility Sites with Deed Restrictions & Hazardous Waste Management Program Facility Sites with Deed / Land Use Restriction. The DTSC Site Mitigation and Brownfields Reuse Program (SMBRP) list includes sites cleaned up under the program's oversight and generally does not include current or former hazardous waste facilities that required a hazardous waste facility permit. The list represents deed restrictions that are active. Some sites have multiple deed restrictions. The DTSC Hazardous Waste Management Program (HWMP) has developed a list of current or former hazardous waste facilities that have a recorded land use restriction at the local county recorder's office. The land use restrictions on this list were required by the DTSC HWMP as a result of the presence of hazardous substances that remain on site after the facility (or part of the facility) has been closed or cleaned up. The types of land use restriction include deed notice, deed restriction, or a land use restriction that binds current and future owners.

Date of Government Version: 06/01/2020	Source: DTSC and SWRCB
Date Data Arrived at EDR: 06/02/2020	Telephone: 916-323-3400
Date Made Active in Reports: 08/14/2020	Last EDR Contact: 08/31/2020
Number of Days to Update: 73	Next Scheduled EDR Contact: 12/14/2020
	Data Release Frequency: Semi-Annually

Records of Emergency Release Reports

HMIRS: Hazardous Materials Information Reporting System

Hazardous Materials Incident Report System. HMIRS contains hazardous material spill incidents reported to DOT.

Date of Government Version: 06/22/2020	Source: U.S. Department of Transportation
Date Data Arrived at EDR: 06/23/2020	Telephone: 202-366-4555
Date Made Active in Reports: 09/17/2020	Last EDR Contact: 09/22/2020
Number of Days to Update: 86	Next Scheduled EDR Contact: 01/04/2021
	Data Release Frequency: Quarterly

CHMIRS: California Hazardous Material Incident Report System

California Hazardous Material Incident Reporting System. CHMIRS contains information on reported hazardous material incidents (accidental releases or spills).

Date of Government Version: 03/31/2020	Source: Office of Emergency Services
Date Data Arrived at EDR: 04/21/2020	Telephone: 916-845-8400
Date Made Active in Reports: 07/09/2020	Last EDR Contact: 07/21/2020
Number of Days to Update: 79	Next Scheduled EDR Contact: 11/02/2020
	Data Release Frequency: Semi-Annually

LDS: Land Disposal Sites Listing (GEOTRACKER)

Land Disposal sites (Landfills) included in GeoTracker. GeoTracker is the Water Boards data management system for sites that impact, or have the potential to impact, water quality in California, with emphasis on groundwater.

Date of Government Version: 06/08/2020	Source: State Water Quality Control Board
Date Data Arrived at EDR: 06/09/2020	Telephone: 866-480-1028
Date Made Active in Reports: 08/19/2020	Last EDR Contact: 09/08/2020
Number of Days to Update: 71	Next Scheduled EDR Contact: 12/21/2020
	Data Release Frequency: Quarterly

MCS: Military Cleanup Sites Listing (GEOTRACKER)

Military sites (consisting of: Military UST sites; Military Privatized sites; and Military Cleanup sites [formerly known as DoD non UST]) included in GeoTracker. GeoTracker is the Water Boards data management system for sites that impact, or have the potential to impact, water quality in California, with emphasis on groundwater.

Date of Government Version: 06/08/2020	Source: State Water Resources Control Board
Date Data Arrived at EDR: 06/09/2020	Telephone: 866-480-1028
Date Made Active in Reports: 08/19/2020	Last EDR Contact: 09/08/2020
Number of Days to Update: 71	Next Scheduled EDR Contact: 12/21/2020
	Data Release Frequency: Quarterly

GOVERNMENT RECORDS SEARCHED / DATA CURRENCY TRACKING

SPILLS 90: SPILLS90 data from FirstSearch

Spills 90 includes those spill and release records available exclusively from FirstSearch databases. Typically, they may include chemical, oil and/or hazardous substance spills recorded after 1990. Duplicate records that are already included in EDR incident and release records are not included in Spills 90.

Date of Government Version: 06/06/2012	Source: FirstSearch
Date Data Arrived at EDR: 01/03/2013	Telephone: N/A
Date Made Active in Reports: 02/22/2013	Last EDR Contact: 01/03/2013
Number of Days to Update: 50	Next Scheduled EDR Contact: N/A
	Data Release Frequency: No Update Planned

Other Ascertainable Records

RCRA NonGen / NLR: RCRA - Non Generators / No Longer Regulated

RCRAInfo is EPA's comprehensive information system, providing access to data supporting the Resource Conservation and Recovery Act (RCRA) of 1976 and the Hazardous and Solid Waste Amendments (HSWA) of 1984. The database includes selective information on sites which generate, transport, store, treat and/or dispose of hazardous waste as defined by the Resource Conservation and Recovery Act (RCRA). Non-Generators do not presently generate hazardous waste.

Date of Government Version: 06/15/2020	Source: Environmental Protection Agency
Date Data Arrived at EDR: 06/22/2020	Telephone: (415) 495-8895
Date Made Active in Reports: 09/18/2020	Last EDR Contact: 09/22/2020
Number of Days to Update: 88	Next Scheduled EDR Contact: 01/04/2021
	Data Release Frequency: Quarterly

FUDS: Formerly Used Defense Sites

The listing includes locations of Formerly Used Defense Sites properties where the US Army Corps of Engineers is actively working or will take necessary cleanup actions.

Date of Government Version: 05/13/2020	Source: U.S. Army Corps of Engineers
Date Data Arrived at EDR: 05/18/2020	Telephone: 202-528-4285
Date Made Active in Reports: 08/12/2020	Last EDR Contact: 08/13/2020
Number of Days to Update: 86	Next Scheduled EDR Contact: 11/30/2020
	Data Release Frequency: Varies

DOD: Department of Defense Sites

This data set consists of federally owned or administered lands, administered by the Department of Defense, that have any area equal to or greater than 640 acres of the United States, Puerto Rico, and the U.S. Virgin Islands.

Date of Government Version: 12/31/2005	Source: USGS
Date Data Arrived at EDR: 11/10/2006	Telephone: 888-275-8747
Date Made Active in Reports: 01/11/2007	Last EDR Contact: 07/09/2020
Number of Days to Update: 62	Next Scheduled EDR Contact: 10/19/2020
	Data Release Frequency: Semi-Annually

FEDLAND: Federal and Indian Lands

Federally and Indian administrated lands of the United States. Lands included are administrated by: Army Corps of Engineers, Bureau of Reclamation, National Wild and Scenic River, National Wildlife Refuge, Public Domain Land, Wilderness, Wilderness Study Area, Wildlife Management Area, Bureau of Indian Affairs, Bureau of Land Management, Department of Justice, Forest Service, Fish and Wildlife Service, National Park Service.

Date of Government Version: 04/02/2018	Source: U.S. Geological Survey
Date Data Arrived at EDR: 04/11/2018	Telephone: 888-275-8747
Date Made Active in Reports: 11/06/2019	Last EDR Contact: 07/06/2020
Number of Days to Update: 574	Next Scheduled EDR Contact: 10/19/2020
	Data Release Frequency: N/A

SCRD DRYCLEANERS: State Coalition for Remediation of Drycleaners Listing

The State Coalition for Remediation of Drycleaners was established in 1998, with support from the U.S. EPA Office of Superfund Remediation and Technology Innovation. It is comprised of representatives of states with established drycleaner remediation programs. Currently the member states are Alabama, Connecticut, Florida, Illinois, Kansas, Minnesota, Missouri, North Carolina, Oregon, South Carolina, Tennessee, Texas, and Wisconsin.

GOVERNMENT RECORDS SEARCHED / DATA CURRENCY TRACKING

Date of Government Version: 01/01/2017	Source: Environmental Protection Agency
Date Data Arrived at EDR: 02/03/2017	Telephone: 615-532-8599
Date Made Active in Reports: 04/07/2017	Last EDR Contact: 08/05/2020
Number of Days to Update: 63	Next Scheduled EDR Contact: 11/23/2020
	Data Release Frequency: Varies

US FIN ASSUR: Financial Assurance Information

All owners and operators of facilities that treat, store, or dispose of hazardous waste are required to provide proof that they will have sufficient funds to pay for the clean up, closure, and post-closure care of their facilities.

Date of Government Version: 06/15/2020	Source: Environmental Protection Agency
Date Data Arrived at EDR: 06/22/2020	Telephone: 202-566-1917
Date Made Active in Reports: 09/10/2020	Last EDR Contact: 09/22/2020
Number of Days to Update: 80	Next Scheduled EDR Contact: 01/04/2021
	Data Release Frequency: Quarterly

EPA WATCH LIST: EPA WATCH LIST

EPA maintains a "Watch List" to facilitate dialogue between EPA, state and local environmental agencies on enforcement matters relating to facilities with alleged violations identified as either significant or high priority. Being on the Watch List does not mean that the facility has actually violated the law only that an investigation by EPA or a state or local environmental agency has led those organizations to allege that an unproven violation has in fact occurred. Being on the Watch List does not represent a higher level of concern regarding the alleged violations that were detected, but instead indicates cases requiring additional dialogue between EPA, state and local agencies - primarily because of the length of time the alleged violation has gone unaddressed or unresolved.

Date of Government Version: 08/30/2013	Source: Environmental Protection Agency
Date Data Arrived at EDR: 03/21/2014	Telephone: 617-520-3000
Date Made Active in Reports: 06/17/2014	Last EDR Contact: 07/31/2020
Number of Days to Update: 88	Next Scheduled EDR Contact: 11/16/2020
	Data Release Frequency: Quarterly

2020 COR ACTION: 2020 Corrective Action Program List

The EPA has set ambitious goals for the RCRA Corrective Action program by creating the 2020 Corrective Action Universe. This RCRA cleanup baseline includes facilities expected to need corrective action. The 2020 universe contains a wide variety of sites. Some properties are heavily contaminated while others were contaminated but have since been cleaned up. Still others have not been fully investigated yet, and may require little or no remediation. Inclusion in the 2020 Universe does not necessarily imply failure on the part of a facility to meet its RCRA obligations.

Date of Government Version: 09/30/2017	Source: Environmental Protection Agency
Date Data Arrived at EDR: 05/08/2018	Telephone: 703-308-4044
Date Made Active in Reports: 07/20/2018	Last EDR Contact: 08/06/2020
Number of Days to Update: 73	Next Scheduled EDR Contact: 11/16/2020
	Data Release Frequency: Varies

TSCA: Toxic Substances Control Act

Toxic Substances Control Act. TSCA identifies manufacturers and importers of chemical substances included on the TSCA Chemical Substance Inventory list. It includes data on the production volume of these substances by plant site.

Date of Government Version: 12/31/2016	Source: EPA
Date Data Arrived at EDR: 06/17/2020	Telephone: 202-260-5521
Date Made Active in Reports: 09/10/2020	Last EDR Contact: 09/18/2020
Number of Days to Update: 85	Next Scheduled EDR Contact: 12/28/2020
	Data Release Frequency: Every 4 Years

TRIS: Toxic Chemical Release Inventory System

Toxic Release Inventory System. TRIS identifies facilities which release toxic chemicals to the air, water and land in reportable quantities under SARA Title III Section 313.

GOVERNMENT RECORDS SEARCHED / DATA CURRENCY TRACKING

Date of Government Version: 12/31/2018
Date Data Arrived at EDR: 02/05/2020
Date Made Active in Reports: 04/24/2020
Number of Days to Update: 79

Source: EPA
Telephone: 202-566-0250
Last EDR Contact: 08/14/2020
Next Scheduled EDR Contact: 11/30/2020
Data Release Frequency: Annually

SSTS: Section 7 Tracking Systems

Section 7 of the Federal Insecticide, Fungicide and Rodenticide Act, as amended (92 Stat. 829) requires all registered pesticide-producing establishments to submit a report to the Environmental Protection Agency by March 1st each year. Each establishment must report the types and amounts of pesticides, active ingredients and devices being produced, and those having been produced and sold or distributed in the past year.

Date of Government Version: 03/01/2020
Date Data Arrived at EDR: 04/21/2020
Date Made Active in Reports: 07/15/2020
Number of Days to Update: 85

Source: EPA
Telephone: 202-564-4203
Last EDR Contact: 07/21/2020
Next Scheduled EDR Contact: 11/02/2020
Data Release Frequency: Annually

ROD: Records Of Decision

Record of Decision. ROD documents mandate a permanent remedy at an NPL (Superfund) site containing technical and health information to aid in the cleanup.

Date of Government Version: 07/29/2020
Date Data Arrived at EDR: 08/03/2020
Date Made Active in Reports: 08/25/2020
Number of Days to Update: 22

Source: EPA
Telephone: 703-416-0223
Last EDR Contact: 09/03/2020
Next Scheduled EDR Contact: 12/14/2020
Data Release Frequency: Annually

RMP: Risk Management Plans

When Congress passed the Clean Air Act Amendments of 1990, it required EPA to publish regulations and guidance for chemical accident prevention at facilities using extremely hazardous substances. The Risk Management Program Rule (RMP Rule) was written to implement Section 112(r) of these amendments. The rule, which built upon existing industry codes and standards, requires companies of all sizes that use certain flammable and toxic substances to develop a Risk Management Program, which includes a(n): Hazard assessment that details the potential effects of an accidental release, an accident history of the last five years, and an evaluation of worst-case and alternative accidental releases; Prevention program that includes safety precautions and maintenance, monitoring, and employee training measures; and Emergency response program that spells out emergency health care, employee training measures and procedures for informing the public and response agencies (e.g the fire department) should an accident occur.

Date of Government Version: 01/31/2020
Date Data Arrived at EDR: 05/13/2020
Date Made Active in Reports: 08/03/2020
Number of Days to Update: 82

Source: Environmental Protection Agency
Telephone: 202-564-8600
Last EDR Contact: 07/15/2020
Next Scheduled EDR Contact: 11/02/2020
Data Release Frequency: Varies

RAATS: RCRA Administrative Action Tracking System

RCRA Administration Action Tracking System. RAATS contains records based on enforcement actions issued under RCRA pertaining to major violators and includes administrative and civil actions brought by the EPA. For administration actions after September 30, 1995, data entry in the RAATS database was discontinued. EPA will retain a copy of the database for historical records. It was necessary to terminate RAATS because a decrease in agency resources made it impossible to continue to update the information contained in the database.

Date of Government Version: 04/17/1995
Date Data Arrived at EDR: 07/03/1995
Date Made Active in Reports: 08/07/1995
Number of Days to Update: 35

Source: EPA
Telephone: 202-564-4104
Last EDR Contact: 06/02/2008
Next Scheduled EDR Contact: 09/01/2008
Data Release Frequency: No Update Planned

GOVERNMENT RECORDS SEARCHED / DATA CURRENCY TRACKING

PRP: Potentially Responsible Parties

A listing of verified Potentially Responsible Parties

Date of Government Version: 04/27/2020	Source: EPA
Date Data Arrived at EDR: 05/06/2020	Telephone: 202-564-6023
Date Made Active in Reports: 06/09/2020	Last EDR Contact: 09/03/2020
Number of Days to Update: 34	Next Scheduled EDR Contact: 11/16/2020
	Data Release Frequency: Quarterly

PADS: PCB Activity Database System

PCB Activity Database. PADS Identifies generators, transporters, commercial storers and/or brokers and disposers of PCB's who are required to notify the EPA of such activities.

Date of Government Version: 10/09/2019	Source: EPA
Date Data Arrived at EDR: 10/11/2019	Telephone: 202-566-0500
Date Made Active in Reports: 12/20/2019	Last EDR Contact: 07/13/2020
Number of Days to Update: 70	Next Scheduled EDR Contact: 10/19/2020
	Data Release Frequency: Annually

ICIS: Integrated Compliance Information System

The Integrated Compliance Information System (ICIS) supports the information needs of the national enforcement and compliance program as well as the unique needs of the National Pollutant Discharge Elimination System (NPDES) program.

Date of Government Version: 11/18/2016	Source: Environmental Protection Agency
Date Data Arrived at EDR: 11/23/2016	Telephone: 202-564-2501
Date Made Active in Reports: 02/10/2017	Last EDR Contact: 06/30/2020
Number of Days to Update: 79	Next Scheduled EDR Contact: 10/19/2020
	Data Release Frequency: Quarterly

FTTS: FIFRA/ TSCA Tracking System - FIFRA (Federal Insecticide, Fungicide, & Rodenticide Act)/TSCA (Toxic Substances Control Act)

FTTS tracks administrative cases and pesticide enforcement actions and compliance activities related to FIFRA, TSCA and EPCRA (Emergency Planning and Community Right-to-Know Act). To maintain currency, EDR contacts the Agency on a quarterly basis.

Date of Government Version: 04/09/2009	Source: EPA/Office of Prevention, Pesticides and Toxic Substances
Date Data Arrived at EDR: 04/16/2009	Telephone: 202-566-1667
Date Made Active in Reports: 05/11/2009	Last EDR Contact: 08/18/2017
Number of Days to Update: 25	Next Scheduled EDR Contact: 12/04/2017
	Data Release Frequency: No Update Planned

FTTS INSP: FIFRA/ TSCA Tracking System - FIFRA (Federal Insecticide, Fungicide, & Rodenticide Act)/TSCA (Toxic Substances Control Act)

A listing of FIFRA/TSCA Tracking System (FTTS) inspections and enforcements.

Date of Government Version: 04/09/2009	Source: EPA
Date Data Arrived at EDR: 04/16/2009	Telephone: 202-566-1667
Date Made Active in Reports: 05/11/2009	Last EDR Contact: 08/18/2017
Number of Days to Update: 25	Next Scheduled EDR Contact: 12/04/2017
	Data Release Frequency: No Update Planned

MLTS: Material Licensing Tracking System

MLTS is maintained by the Nuclear Regulatory Commission and contains a list of approximately 8,100 sites which possess or use radioactive materials and which are subject to NRC licensing requirements. To maintain currency, EDR contacts the Agency on a quarterly basis.

Date of Government Version: 10/25/2019	Source: Nuclear Regulatory Commission
Date Data Arrived at EDR: 10/25/2019	Telephone: 301-415-7169
Date Made Active in Reports: 01/15/2020	Last EDR Contact: 07/20/2020
Number of Days to Update: 82	Next Scheduled EDR Contact: 11/02/2020
	Data Release Frequency: Quarterly

GOVERNMENT RECORDS SEARCHED / DATA CURRENCY TRACKING

COAL ASH DOE: Steam-Electric Plant Operation Data

A listing of power plants that store ash in surface ponds.

Date of Government Version: 12/31/2018	Source: Department of Energy
Date Data Arrived at EDR: 12/04/2019	Telephone: 202-586-8719
Date Made Active in Reports: 01/15/2020	Last EDR Contact: 09/04/2020
Number of Days to Update: 42	Next Scheduled EDR Contact: 12/14/2020
	Data Release Frequency: Varies

COAL ASH EPA: Coal Combustion Residues Surface Impoundments List

A listing of coal combustion residues surface impoundments with high hazard potential ratings.

Date of Government Version: 01/12/2017	Source: Environmental Protection Agency
Date Data Arrived at EDR: 03/05/2019	Telephone: N/A
Date Made Active in Reports: 11/11/2019	Last EDR Contact: 08/31/2020
Number of Days to Update: 251	Next Scheduled EDR Contact: 12/14/2020
	Data Release Frequency: Varies

PCB TRANSFORMER: PCB Transformer Registration Database

The database of PCB transformer registrations that includes all PCB registration submittals.

Date of Government Version: 09/13/2019	Source: Environmental Protection Agency
Date Data Arrived at EDR: 11/06/2019	Telephone: 202-566-0517
Date Made Active in Reports: 02/10/2020	Last EDR Contact: 08/06/2020
Number of Days to Update: 96	Next Scheduled EDR Contact: 11/16/2020
	Data Release Frequency: Varies

RADINFO: Radiation Information Database

The Radiation Information Database (RADINFO) contains information about facilities that are regulated by U.S. Environmental Protection Agency (EPA) regulations for radiation and radioactivity.

Date of Government Version: 07/01/2019	Source: Environmental Protection Agency
Date Data Arrived at EDR: 07/01/2019	Telephone: 202-343-9775
Date Made Active in Reports: 09/23/2019	Last EDR Contact: 06/24/2020
Number of Days to Update: 84	Next Scheduled EDR Contact: 10/12/2020
	Data Release Frequency: Quarterly

HIST FTTS: FIFRA/TSCA Tracking System Administrative Case Listing

A complete administrative case listing from the FIFRA/TSCA Tracking System (FTTS) for all ten EPA regions. The information was obtained from the National Compliance Database (NCDB). NCDB supports the implementation of FIFRA (Federal Insecticide, Fungicide, and Rodenticide Act) and TSCA (Toxic Substances Control Act). Some EPA regions are now closing out records. Because of that, and the fact that some EPA regions are not providing EPA Headquarters with updated records, it was decided to create a HIST FTTS database. It included records that may not be included in the newer FTTS database updates. This database is no longer updated.

Date of Government Version: 10/19/2006	Source: Environmental Protection Agency
Date Data Arrived at EDR: 03/01/2007	Telephone: 202-564-2501
Date Made Active in Reports: 04/10/2007	Last EDR Contact: 12/17/2007
Number of Days to Update: 40	Next Scheduled EDR Contact: 03/17/2008
	Data Release Frequency: No Update Planned

HIST FTTS INSP: FIFRA/TSCA Tracking System Inspection & Enforcement Case Listing

A complete inspection and enforcement case listing from the FIFRA/TSCA Tracking System (FTTS) for all ten EPA regions. The information was obtained from the National Compliance Database (NCDB). NCDB supports the implementation of FIFRA (Federal Insecticide, Fungicide, and Rodenticide Act) and TSCA (Toxic Substances Control Act). Some EPA regions are now closing out records. Because of that, and the fact that some EPA regions are not providing EPA Headquarters with updated records, it was decided to create a HIST FTTS database. It included records that may not be included in the newer FTTS database updates. This database is no longer updated.

GOVERNMENT RECORDS SEARCHED / DATA CURRENCY TRACKING

Date of Government Version: 10/19/2006
Date Data Arrived at EDR: 03/01/2007
Date Made Active in Reports: 04/10/2007
Number of Days to Update: 40

Source: Environmental Protection Agency
Telephone: 202-564-2501
Last EDR Contact: 12/17/2008
Next Scheduled EDR Contact: 03/17/2008
Data Release Frequency: No Update Planned

DOT OPS: Incident and Accident Data

Department of Transportation, Office of Pipeline Safety Incident and Accident data.

Date of Government Version: 01/02/2020
Date Data Arrived at EDR: 01/28/2020
Date Made Active in Reports: 04/17/2020
Number of Days to Update: 80

Source: Department of Transportation, Office of Pipeline Safety
Telephone: 202-366-4595
Last EDR Contact: 07/27/2020
Next Scheduled EDR Contact: 11/09/2020
Data Release Frequency: Quarterly

CONSENT: Superfund (CERCLA) Consent Decrees

Major legal settlements that establish responsibility and standards for cleanup at NPL (Superfund) sites. Released periodically by United States District Courts after settlement by parties to litigation matters.

Date of Government Version: 06/30/2020
Date Data Arrived at EDR: 07/15/2020
Date Made Active in Reports: 07/21/2020
Number of Days to Update: 6

Source: Department of Justice, Consent Decree Library
Telephone: Varies
Last EDR Contact: 07/06/2020
Next Scheduled EDR Contact: 10/19/2020
Data Release Frequency: Varies

BRS: Biennial Reporting System

The Biennial Reporting System is a national system administered by the EPA that collects data on the generation and management of hazardous waste. BRS captures detailed data from two groups: Large Quantity Generators (LQG) and Treatment, Storage, and Disposal Facilities.

Date of Government Version: 12/31/2015
Date Data Arrived at EDR: 02/22/2017
Date Made Active in Reports: 09/28/2017
Number of Days to Update: 218

Source: EPA/NTIS
Telephone: 800-424-9346
Last EDR Contact: 09/22/2020
Next Scheduled EDR Contact: 01/04/2021
Data Release Frequency: Biennially

INDIAN RESERV: Indian Reservations

This map layer portrays Indian administered lands of the United States that have any area equal to or greater than 640 acres.

Date of Government Version: 12/31/2014
Date Data Arrived at EDR: 07/14/2015
Date Made Active in Reports: 01/10/2017
Number of Days to Update: 546

Source: USGS
Telephone: 202-208-3710
Last EDR Contact: 07/07/2020
Next Scheduled EDR Contact: 10/19/2020
Data Release Frequency: Semi-Annually

FUSRAP: Formerly Utilized Sites Remedial Action Program

DOE established the Formerly Utilized Sites Remedial Action Program (FUSRAP) in 1974 to remediate sites where radioactive contamination remained from Manhattan Project and early U.S. Atomic Energy Commission (AEC) operations.

Date of Government Version: 08/08/2017
Date Data Arrived at EDR: 09/11/2018
Date Made Active in Reports: 09/14/2018
Number of Days to Update: 3

Source: Department of Energy
Telephone: 202-586-3559
Last EDR Contact: 07/28/2020
Next Scheduled EDR Contact: 11/16/2020
Data Release Frequency: Varies

UMTRA: Uranium Mill Tailings Sites

Uranium ore was mined by private companies for federal government use in national defense programs. When the mills shut down, large piles of the sand-like material (mill tailings) remain after uranium has been extracted from the ore. Levels of human exposure to radioactive materials from the piles are low; however, in some cases tailings were used as construction materials before the potential health hazards of the tailings were recognized.

GOVERNMENT RECORDS SEARCHED / DATA CURRENCY TRACKING

Date of Government Version: 08/30/2019
Date Data Arrived at EDR: 11/15/2019
Date Made Active in Reports: 01/28/2020
Number of Days to Update: 74

Source: Department of Energy
Telephone: 505-845-0011
Last EDR Contact: 08/21/2020
Next Scheduled EDR Contact: 11/30/2020
Data Release Frequency: Varies

LEAD SMELTER 1: Lead Smelter Sites

A listing of former lead smelter site locations.

Date of Government Version: 07/29/2020
Date Data Arrived at EDR: 08/03/2020
Date Made Active in Reports: 08/25/2020
Number of Days to Update: 22

Source: Environmental Protection Agency
Telephone: 703-603-8787
Last EDR Contact: 09/03/2020
Next Scheduled EDR Contact: 10/12/2020
Data Release Frequency: Varies

LEAD SMELTER 2: Lead Smelter Sites

A list of several hundred sites in the U.S. where secondary lead smelting was done from 1931 and 1964. These sites may pose a threat to public health through ingestion or inhalation of contaminated soil or dust

Date of Government Version: 04/05/2001
Date Data Arrived at EDR: 10/27/2010
Date Made Active in Reports: 12/02/2010
Number of Days to Update: 36

Source: American Journal of Public Health
Telephone: 703-305-6451
Last EDR Contact: 12/02/2009
Next Scheduled EDR Contact: N/A
Data Release Frequency: No Update Planned

US AIRS (AFS): Aerometric Information Retrieval System Facility Subsystem (AFS)

The database is a sub-system of Aerometric Information Retrieval System (AIRS). AFS contains compliance data on air pollution point sources regulated by the U.S. EPA and/or state and local air regulatory agencies. This information comes from source reports by various stationary sources of air pollution, such as electric power plants, steel mills, factories, and universities, and provides information about the air pollutants they produce. Action, air program, air program pollutant, and general level plant data. It is used to track emissions and compliance data from industrial plants.

Date of Government Version: 10/12/2016
Date Data Arrived at EDR: 10/26/2016
Date Made Active in Reports: 02/03/2017
Number of Days to Update: 100

Source: EPA
Telephone: 202-564-2496
Last EDR Contact: 09/26/2017
Next Scheduled EDR Contact: 01/08/2018
Data Release Frequency: Annually

US AIRS MINOR: Air Facility System Data

A listing of minor source facilities.

Date of Government Version: 10/12/2016
Date Data Arrived at EDR: 10/26/2016
Date Made Active in Reports: 02/03/2017
Number of Days to Update: 100

Source: EPA
Telephone: 202-564-2496
Last EDR Contact: 09/26/2017
Next Scheduled EDR Contact: 01/08/2018
Data Release Frequency: Annually

US MINES: Mines Master Index File

Contains all mine identification numbers issued for mines active or opened since 1971. The data also includes violation information.

Date of Government Version: 05/01/2020
Date Data Arrived at EDR: 05/21/2020
Date Made Active in Reports: 08/13/2020
Number of Days to Update: 84

Source: Department of Labor, Mine Safety and Health Administration
Telephone: 303-231-5959
Last EDR Contact: 08/25/2020
Next Scheduled EDR Contact: 12/07/2020
Data Release Frequency: Semi-Annually

MINES VIOLATIONS: MSHA Violation Assessment Data

Mines violation and assessment information. Department of Labor, Mine Safety & Health Administration.

GOVERNMENT RECORDS SEARCHED / DATA CURRENCY TRACKING

Date of Government Version: 05/28/2020
Date Data Arrived at EDR: 05/28/2020
Date Made Active in Reports: 08/13/2020
Number of Days to Update: 77

Source: DOL, Mine Safety & Health Admi
Telephone: 202-693-9424
Last EDR Contact: 09/10/2020
Next Scheduled EDR Contact: 12/14/2020
Data Release Frequency: Quarterly

US MINES 2: Ferrous and Nonferrous Metal Mines Database Listing

This map layer includes ferrous (ferrous metal mines are facilities that extract ferrous metals, such as iron ore or molybdenum) and nonferrous (Nonferrous metal mines are facilities that extract nonferrous metals, such as gold, silver, copper, zinc, and lead) metal mines in the United States.

Date of Government Version: 05/06/2020
Date Data Arrived at EDR: 05/27/2020
Date Made Active in Reports: 08/13/2020
Number of Days to Update: 78

Source: USGS
Telephone: 703-648-7709
Last EDR Contact: 08/28/2020
Next Scheduled EDR Contact: 12/07/2020
Data Release Frequency: Varies

US MINES 3: Active Mines & Mineral Plants Database Listing

Active Mines and Mineral Processing Plant operations for commodities monitored by the Minerals Information Team of the USGS.

Date of Government Version: 04/14/2011
Date Data Arrived at EDR: 06/08/2011
Date Made Active in Reports: 09/13/2011
Number of Days to Update: 97

Source: USGS
Telephone: 703-648-7709
Last EDR Contact: 08/28/2020
Next Scheduled EDR Contact: 12/07/2020
Data Release Frequency: Varies

ABANDONED MINES: Abandoned Mines

An inventory of land and water impacted by past mining (primarily coal mining) is maintained by OSMRE to provide information needed to implement the Surface Mining Control and Reclamation Act of 1977 (SMCRA). The inventory contains information on the location, type, and extent of AML impacts, as well as, information on the cost associated with the reclamation of those problems. The inventory is based upon field surveys by State, Tribal, and OSMRE program officials. It is dynamic to the extent that it is modified as new problems are identified and existing problems are reclaimed.

Date of Government Version: 06/22/2020
Date Data Arrived at EDR: 06/22/2020
Date Made Active in Reports: 09/10/2020
Number of Days to Update: 80

Source: Department of Interior
Telephone: 202-208-2609
Last EDR Contact: 09/16/2020
Next Scheduled EDR Contact: 12/21/2020
Data Release Frequency: Quarterly

FINDS: Facility Index System/Facility Registry System

Facility Index System. FINDS contains both facility information and 'pointers' to other sources that contain more detail. EDR includes the following FINDS databases in this report: PCS (Permit Compliance System), AIRS (Aerometric Information Retrieval System), DOCKET (Enforcement Docket used to manage and track information on civil judicial enforcement cases for all environmental statutes), FURS (Federal Underground Injection Control), C-DOCKET (Criminal Docket System used to track criminal enforcement actions for all environmental statutes), FFIS (Federal Facilities Information System), STATE (State Environmental Laws and Statutes), and PADS (PCB Activity Data System).

Date of Government Version: 02/03/2020
Date Data Arrived at EDR: 03/03/2020
Date Made Active in Reports: 05/28/2020
Number of Days to Update: 86

Source: EPA
Telephone: (415) 947-8000
Last EDR Contact: 09/15/2020
Next Scheduled EDR Contact: 12/14/2020
Data Release Frequency: Quarterly

DOCKET HWC: Hazardous Waste Compliance Docket Listing

A complete list of the Federal Agency Hazardous Waste Compliance Docket Facilities.

Date of Government Version: 05/31/2018
Date Data Arrived at EDR: 07/26/2018
Date Made Active in Reports: 10/05/2018
Number of Days to Update: 71

Source: Environmental Protection Agency
Telephone: 202-564-0527
Last EDR Contact: 08/19/2020
Next Scheduled EDR Contact: 12/07/2020
Data Release Frequency: Varies

GOVERNMENT RECORDS SEARCHED / DATA CURRENCY TRACKING

ECHO: Enforcement & Compliance History Information

ECHO provides integrated compliance and enforcement information for about 800,000 regulated facilities nationwide.

Date of Government Version: 04/04/2020	Source: Environmental Protection Agency
Date Data Arrived at EDR: 04/07/2020	Telephone: 202-564-2280
Date Made Active in Reports: 06/26/2020	Last EDR Contact: 07/02/2020
Number of Days to Update: 80	Next Scheduled EDR Contact: 10/19/2020
	Data Release Frequency: Quarterly

UXO: Unexploded Ordnance Sites

A listing of unexploded ordnance site locations

Date of Government Version: 12/31/2018	Source: Department of Defense
Date Data Arrived at EDR: 07/02/2020	Telephone: 703-704-1564
Date Made Active in Reports: 09/17/2020	Last EDR Contact: 07/09/2020
Number of Days to Update: 77	Next Scheduled EDR Contact: 10/26/2020
	Data Release Frequency: Varies

FUELS PROGRAM: EPA Fuels Program Registered Listing

This listing includes facilities that are registered under the Part 80 (Code of Federal Regulations) EPA Fuels Programs. All companies now are required to submit new and updated registrations.

Date of Government Version: 05/18/2020	Source: EPA
Date Data Arrived at EDR: 05/19/2020	Telephone: 800-385-6164
Date Made Active in Reports: 08/03/2020	Last EDR Contact: 08/17/2020
Number of Days to Update: 76	Next Scheduled EDR Contact: 11/30/2020
	Data Release Frequency: Quarterly

CA BOND EXP. PLAN: Bond Expenditure Plan

Department of Health Services developed a site-specific expenditure plan as the basis for an appropriation of Hazardous Substance Cleanup Bond Act funds. It is not updated.

Date of Government Version: 01/01/1989	Source: Department of Health Services
Date Data Arrived at EDR: 07/27/1994	Telephone: 916-255-2118
Date Made Active in Reports: 08/02/1994	Last EDR Contact: 05/31/1994
Number of Days to Update: 6	Next Scheduled EDR Contact: N/A
	Data Release Frequency: No Update Planned

CORTESE: "Cortese" Hazardous Waste & Substances Sites List

The sites for the list are designated by the State Water Resource Control Board (LUST), the Integrated Waste Board (SWF/LS), and the Department of Toxic Substances Control (Cal-Sites).

Date of Government Version: 06/22/2020	Source: CAL EPA/Office of Emergency Information
Date Data Arrived at EDR: 06/22/2020	Telephone: 916-323-3400
Date Made Active in Reports: 09/04/2020	Last EDR Contact: 09/23/2020
Number of Days to Update: 74	Next Scheduled EDR Contact: 01/04/2021
	Data Release Frequency: Quarterly

CUPA SAN FRANCISCO CO: CUPA Facility Listing

Cupa facilities

Date of Government Version: 05/04/2020	Source: San Francisco County Department of Environmental Health
Date Data Arrived at EDR: 05/06/2020	Telephone: 415-252-3896
Date Made Active in Reports: 07/17/2020	Last EDR Contact: 07/28/2020
Number of Days to Update: 72	Next Scheduled EDR Contact: 11/16/2020
	Data Release Frequency: Varies

CUPA LIVERMORE-PLEASANTON: CUPA Facility Listing

list of facilities associated with the various CUPA programs in Livermore-Pleasanton

GOVERNMENT RECORDS SEARCHED / DATA CURRENCY TRACKING

Date of Government Version: 05/01/2019
Date Data Arrived at EDR: 05/14/2019
Date Made Active in Reports: 07/17/2019
Number of Days to Update: 64

Source: Livermore-Pleasanton Fire Department
Telephone: 925-454-2361
Last EDR Contact: 08/14/2020
Next Scheduled EDR Contact: 11/23/2020
Data Release Frequency: Varies

DRYCLEANERS: Cleaner Facilities

A list of drycleaner related facilities that have EPA ID numbers. These are facilities with certain SIC codes: power laundries, family and commercial; garment pressing and cleaner's agents; linen supply; coin-operated laundries and cleaning; drycleaning plants, except rugs; carpet and upholster cleaning; industrial launderers; laundry and garment services.

Date of Government Version: 06/04/2020
Date Data Arrived at EDR: 06/05/2020
Date Made Active in Reports: 08/17/2020
Number of Days to Update: 73

Source: Department of Toxic Substance Control
Telephone: 916-327-4498
Last EDR Contact: 08/24/2020
Next Scheduled EDR Contact: 12/14/2020
Data Release Frequency: Annually

DRYCLEAN SOUTH COAST: South Coast Air Quality Management District Drycleaner Listing

A listing of dry cleaners in the South Coast Air Quality Management District

Date of Government Version: 08/19/2020
Date Data Arrived at EDR: 08/21/2020
Date Made Active in Reports: 09/04/2020
Number of Days to Update: 14

Source: South Coast Air Quality Management District
Telephone: 909-396-3211
Last EDR Contact: 08/17/2020
Next Scheduled EDR Contact: 12/07/2020
Data Release Frequency: Varies

DRYCLEAN AVAQMD: Antelope Valley Air Quality Management District Drycleaner Listing

A listing of dry cleaners in the Antelope Valley Air Quality Management District.

Date of Government Version: 05/28/2020
Date Data Arrived at EDR: 05/29/2020
Date Made Active in Reports: 08/12/2020
Number of Days to Update: 75

Source: Antelope Valley Air Quality Management District
Telephone: 661-723-8070
Last EDR Contact: 08/25/2020
Next Scheduled EDR Contact: 12/14/2020
Data Release Frequency: Varies

EMI: Emissions Inventory Data

Toxics and criteria pollutant emissions data collected by the ARB and local air pollution agencies.

Date of Government Version: 12/31/2018
Date Data Arrived at EDR: 06/16/2020
Date Made Active in Reports: 08/28/2020
Number of Days to Update: 73

Source: California Air Resources Board
Telephone: 916-322-2990
Last EDR Contact: 09/18/2020
Next Scheduled EDR Contact: 12/28/2020
Data Release Frequency: Varies

ENF: Enforcement Action Listing

A listing of Water Board Enforcement Actions. Formal is everything except Oral/Verbal Communication, Notice of Violation, Expedited Payment Letter, and Staff Enforcement Letter.

Date of Government Version: 04/03/2020
Date Data Arrived at EDR: 04/07/2020
Date Made Active in Reports: 04/15/2020
Number of Days to Update: 8

Source: State Water Resources Control Board
Telephone: 916-445-9379
Last EDR Contact: 07/21/2020
Next Scheduled EDR Contact: 11/02/2020
Data Release Frequency: Varies

Financial Assurance 1: Financial Assurance Information Listing

Financial Assurance information

Date of Government Version: 04/09/2020
Date Data Arrived at EDR: 04/10/2020
Date Made Active in Reports: 07/01/2020
Number of Days to Update: 82

Source: Department of Toxic Substances Control
Telephone: 916-255-3628
Last EDR Contact: 07/14/2020
Next Scheduled EDR Contact: 11/02/2020
Data Release Frequency: Varies

GOVERNMENT RECORDS SEARCHED / DATA CURRENCY TRACKING

Financial Assurance 2: Financial Assurance Information Listing

A listing of financial assurance information for solid waste facilities. Financial assurance is intended to ensure that resources are available to pay for the cost of closure, post-closure care, and corrective measures if the owner or operator of a regulated facility is unable or unwilling to pay.

Date of Government Version: 05/14/2020	Source: California Integrated Waste Management Board
Date Data Arrived at EDR: 05/15/2020	Telephone: 916-341-6066
Date Made Active in Reports: 07/27/2020	Last EDR Contact: 08/04/2020
Number of Days to Update: 73	Next Scheduled EDR Contact: 11/23/2020
	Data Release Frequency: Varies

HAZNET: Facility and Manifest Data

Facility and Manifest Data. The data is extracted from the copies of hazardous waste manifests received each year by the DTSC. The annual volume of manifests is typically 700,000 - 1,000,000 annually, representing approximately 350,000 - 500,000 shipments. Data are from the manifests submitted without correction, and therefore many contain some invalid values for data elements such as generator ID, TSD ID, waste category, and disposal method. This database begins with calendar year 1993.

Date of Government Version: 12/31/2019	Source: California Environmental Protection Agency
Date Data Arrived at EDR: 04/15/2020	Telephone: 916-255-1136
Date Made Active in Reports: 07/02/2020	Last EDR Contact: 07/06/2020
Number of Days to Update: 78	Next Scheduled EDR Contact: 10/19/2020
	Data Release Frequency: Annually

ICE: ICE

Contains data pertaining to the Permitted Facilities with Inspections / Enforcements sites tracked in Envirostor.

Date of Government Version: 05/18/2020	Source: Department of Toxic Substances Control
Date Data Arrived at EDR: 05/19/2020	Telephone: 877-786-9427
Date Made Active in Reports: 07/31/2020	Last EDR Contact: 08/17/2020
Number of Days to Update: 73	Next Scheduled EDR Contact: 11/30/2020
	Data Release Frequency: Quarterly

HIST CORTESE: Hazardous Waste & Substance Site List

The sites for the list are designated by the State Water Resource Control Board [LUST], the Integrated Waste Board [SWF/LS], and the Department of Toxic Substances Control [CALSITES]. This listing is no longer updated by the state agency.

Date of Government Version: 04/01/2001	Source: Department of Toxic Substances Control
Date Data Arrived at EDR: 01/22/2009	Telephone: 916-323-3400
Date Made Active in Reports: 04/08/2009	Last EDR Contact: 01/22/2009
Number of Days to Update: 76	Next Scheduled EDR Contact: N/A
	Data Release Frequency: No Update Planned

HWP: EnviroStor Permitted Facilities Listing

Detailed information on permitted hazardous waste facilities and corrective action ("cleanups") tracked in EnviroStor.

Date of Government Version: 05/18/2020	Source: Department of Toxic Substances Control
Date Data Arrived at EDR: 05/18/2020	Telephone: 916-323-3400
Date Made Active in Reports: 07/31/2020	Last EDR Contact: 08/17/2020
Number of Days to Update: 74	Next Scheduled EDR Contact: 11/30/2020
	Data Release Frequency: Quarterly

HWT: Registered Hazardous Waste Transporter Database

A listing of hazardous waste transporters. In California, unless specifically exempted, it is unlawful for any person to transport hazardous wastes unless the person holds a valid registration issued by DTSC. A hazardous waste transporter registration is valid for one year and is assigned a unique registration number.

Date of Government Version: 07/06/2020	Source: Department of Toxic Substances Control
Date Data Arrived at EDR: 07/07/2020	Telephone: 916-440-7145
Date Made Active in Reports: 09/17/2020	Last EDR Contact: 07/07/2020
Number of Days to Update: 72	Next Scheduled EDR Contact: 10/19/2020
	Data Release Frequency: Quarterly

GOVERNMENT RECORDS SEARCHED / DATA CURRENCY TRACKING

MINES: Mines Site Location Listing

A listing of mine site locations from the Office of Mine Reclamation.

Date of Government Version: 06/08/2020	Source: Department of Conservation
Date Data Arrived at EDR: 06/09/2020	Telephone: 916-322-1080
Date Made Active in Reports: 08/19/2020	Last EDR Contact: 09/08/2020
Number of Days to Update: 71	Next Scheduled EDR Contact: 12/21/2020
	Data Release Frequency: Quarterly

MWMP: Medical Waste Management Program Listing

The Medical Waste Management Program (MWMP) ensures the proper handling and disposal of medical waste by permitting and inspecting medical waste Offsite Treatment Facilities (PDF) and Transfer Stations (PDF) throughout the state. MWMP also oversees all Medical Waste Transporters.

Date of Government Version: 05/28/2020	Source: Department of Public Health
Date Data Arrived at EDR: 06/02/2020	Telephone: 916-558-1784
Date Made Active in Reports: 08/14/2020	Last EDR Contact: 08/31/2020
Number of Days to Update: 73	Next Scheduled EDR Contact: 12/14/2020
	Data Release Frequency: Varies

NPDES: NPDES Permits Listing

A listing of NPDES permits, including stormwater.

Date of Government Version: 05/12/2020	Source: State Water Resources Control Board
Date Data Arrived at EDR: 05/12/2020	Telephone: 916-445-9379
Date Made Active in Reports: 07/28/2020	Last EDR Contact: 08/10/2020
Number of Days to Update: 77	Next Scheduled EDR Contact: 11/23/2020
	Data Release Frequency: Quarterly

PEST LIC: Pesticide Regulation Licenses Listing

A listing of licenses and certificates issued by the Department of Pesticide Regulation. The DPR issues licenses and/or certificates to: Persons and businesses that apply or sell pesticides; Pest control dealers and brokers; Persons who advise on agricultural pesticide applications.

Date of Government Version: 06/01/2020	Source: Department of Pesticide Regulation
Date Data Arrived at EDR: 06/02/2020	Telephone: 916-445-4038
Date Made Active in Reports: 08/14/2020	Last EDR Contact: 08/31/2020
Number of Days to Update: 73	Next Scheduled EDR Contact: 12/14/2020
	Data Release Frequency: Quarterly

PROC: Certified Processors Database

A listing of certified processors.

Date of Government Version: 06/08/2020	Source: Department of Conservation
Date Data Arrived at EDR: 06/09/2020	Telephone: 916-323-3836
Date Made Active in Reports: 08/19/2020	Last EDR Contact: 09/08/2020
Number of Days to Update: 71	Next Scheduled EDR Contact: 12/21/2020
	Data Release Frequency: Quarterly

NOTIFY 65: Proposition 65 Records

Listings of all Proposition 65 incidents reported to counties by the State Water Resources Control Board and the Regional Water Quality Control Board. This database is no longer updated by the reporting agency.

Date of Government Version: 08/21/2020	Source: State Water Resources Control Board
Date Data Arrived at EDR: 08/21/2020	Telephone: 916-445-3846
Date Made Active in Reports: 08/27/2020	Last EDR Contact: 08/20/2020
Number of Days to Update: 6	Next Scheduled EDR Contact: 12/28/2020
	Data Release Frequency: No Update Planned

GOVERNMENT RECORDS SEARCHED / DATA CURRENCY TRACKING

UIC: UIC Listing

A listing of wells identified as underground injection wells, in the California Oil and Gas Wells database.

Date of Government Version: 06/06/2020	Source: Department of Conservation
Date Data Arrived at EDR: 06/09/2020	Telephone: 916-445-2408
Date Made Active in Reports: 08/20/2020	Last EDR Contact: 09/08/2020
Number of Days to Update: 72	Next Scheduled EDR Contact: 12/21/2020
	Data Release Frequency: Varies

UIC GEO: Underground Injection Control Sites (GEOTRACKER)

Underground control injection sites

Date of Government Version: 06/08/2020	Source: State Water Resource Control Board
Date Data Arrived at EDR: 06/09/2020	Telephone: 866-480-1028
Date Made Active in Reports: 08/19/2020	Last EDR Contact: 09/08/2020
Number of Days to Update: 71	Next Scheduled EDR Contact: 12/21/2020
	Data Release Frequency: Varies

WASTEWATER PITS: Oil Wastewater Pits Listing

Water officials discovered that oil producers have been dumping chemical-laden wastewater into hundreds of unlined pits that are operating without proper permits. Inspections completed by the Central Valley Regional Water Quality Control Board revealed the existence of previously unidentified waste sites. The water boards review found that more than one-third of the region's active disposal pits are operating without permission.

Date of Government Version: 11/19/2019	Source: RWQCB, Central Valley Region
Date Data Arrived at EDR: 01/07/2020	Telephone: 559-445-5577
Date Made Active in Reports: 03/09/2020	Last EDR Contact: 07/09/2020
Number of Days to Update: 62	Next Scheduled EDR Contact: 10/19/2020
	Data Release Frequency: Varies

WDS: Waste Discharge System

Sites which have been issued waste discharge requirements.

Date of Government Version: 06/19/2007	Source: State Water Resources Control Board
Date Data Arrived at EDR: 06/20/2007	Telephone: 916-341-5227
Date Made Active in Reports: 06/29/2007	Last EDR Contact: 08/11/2020
Number of Days to Update: 9	Next Scheduled EDR Contact: 11/30/2020
	Data Release Frequency: No Update Planned

WIP: Well Investigation Program Case List

Well Investigation Program case in the San Gabriel and San Fernando Valley area.

Date of Government Version: 07/03/2009	Source: Los Angeles Water Quality Control Board
Date Data Arrived at EDR: 07/21/2009	Telephone: 213-576-6726
Date Made Active in Reports: 08/03/2009	Last EDR Contact: 09/16/2020
Number of Days to Update: 13	Next Scheduled EDR Contact: 01/04/2021
	Data Release Frequency: No Update Planned

MILITARY PRIV SITES: Military Privatized Sites (GEOTRACKER)

Military privatized sites

Date of Government Version: 06/08/2020	Source: State Water Resources Control Board
Date Data Arrived at EDR: 06/09/2020	Telephone: 866-480-1028
Date Made Active in Reports: 08/19/2020	Last EDR Contact: 09/08/2020
Number of Days to Update: 71	Next Scheduled EDR Contact: 12/21/2020
	Data Release Frequency: Varies

PROJECT: Project Sites (GEOTRACKER)

Projects sites

GOVERNMENT RECORDS SEARCHED / DATA CURRENCY TRACKING

Date of Government Version: 06/08/2020
Date Data Arrived at EDR: 06/09/2020
Date Made Active in Reports: 08/19/2020
Number of Days to Update: 71

Source: State Water Resources Control Board
Telephone: 866-480-1028
Last EDR Contact: 09/08/2020
Next Scheduled EDR Contact: 12/21/2020
Data Release Frequency: Varies

WDR: Waste Discharge Requirements Listing

In general, the Waste Discharge Requirements (WDRs) Program (sometimes also referred to as the "Non Chapter 15 (Non 15) Program") regulates point discharges that are exempt pursuant to Subsection 20090 of Title 27 and not subject to the Federal Water Pollution Control Act. Exemptions from Title 27 may be granted for nine categories of discharges (e.g., sewage, wastewater, etc.) that meet, and continue to meet, the preconditions listed for each specific exemption. The scope of the WDRs Program also includes the discharge of wastes classified as inert, pursuant to section 20230 of Title 27.

Date of Government Version: 06/08/2020
Date Data Arrived at EDR: 06/09/2020
Date Made Active in Reports: 08/20/2020
Number of Days to Update: 72

Source: State Water Resources Control Board
Telephone: 916-341-5810
Last EDR Contact: 09/08/2020
Next Scheduled EDR Contact: 12/21/2020
Data Release Frequency: Quarterly

CIWQS: California Integrated Water Quality System

The California Integrated Water Quality System (CIWQS) is a computer system used by the State and Regional Water Quality Control Boards to track information about places of environmental interest, manage permits and other orders, track inspections, and manage violations and enforcement activities.

Date of Government Version: 06/01/2020
Date Data Arrived at EDR: 06/02/2020
Date Made Active in Reports: 08/14/2020
Number of Days to Update: 73

Source: State Water Resources Control Board
Telephone: 866-794-4977
Last EDR Contact: 08/31/2020
Next Scheduled EDR Contact: 12/14/2020
Data Release Frequency: Varies

CERS: CalEPA Regulated Site Portal Data

The CalEPA Regulated Site Portal database combines data about environmentally regulated sites and facilities in California into a single database. It combines data from a variety of state and federal databases, and provides an overview of regulated activities across the spectrum of environmental programs for any given location in California. These activities include hazardous materials and waste, state and federal cleanups, impacted ground and surface waters, and toxic materials

Date of Government Version: 04/20/2020
Date Data Arrived at EDR: 04/21/2020
Date Made Active in Reports: 07/13/2020
Number of Days to Update: 83

Source: California Environmental Protection Agency
Telephone: 916-323-2514
Last EDR Contact: 07/21/2020
Next Scheduled EDR Contact: 11/02/2020
Data Release Frequency: Varies

NON-CASE INFO: Non-Case Information Sites (GEOTRACKER)

Non-Case Information sites

Date of Government Version: 06/08/2020
Date Data Arrived at EDR: 06/09/2020
Date Made Active in Reports: 08/19/2020
Number of Days to Update: 71

Source: State Water Resources Control Board
Telephone: 866-480-1028
Last EDR Contact: 09/08/2020
Next Scheduled EDR Contact: 12/21/2020
Data Release Frequency: Varies

OTHER OIL GAS: Other Oil & Gas Projects Sites (GEOTRACKER)

Other Oil & Gas Projects sites

Date of Government Version: 06/08/2020
Date Data Arrived at EDR: 06/09/2020
Date Made Active in Reports: 08/19/2020
Number of Days to Update: 71

Source: State Water Resources Control Board
Telephone: 866-480-1028
Last EDR Contact: 09/08/2020
Next Scheduled EDR Contact: 12/21/2020
Data Release Frequency: Varies

GOVERNMENT RECORDS SEARCHED / DATA CURRENCY TRACKING

PROD WATER PONDS: Produced Water Ponds Sites (GEOTRACKER)

Produced water ponds sites

Date of Government Version: 06/08/2020
Date Data Arrived at EDR: 06/09/2020
Date Made Active in Reports: 08/19/2020
Number of Days to Update: 71

Source: State Water Resources Control Board
Telephone: 866-480-1028
Last EDR Contact: 09/08/2020
Next Scheduled EDR Contact: 12/21/2020
Data Release Frequency: Varies

SAMPLING POINT: Sampling Point ? Public Sites (GEOTRACKER)

Sampling point - public sites

Date of Government Version: 06/08/2020
Date Data Arrived at EDR: 06/09/2020
Date Made Active in Reports: 08/19/2020
Number of Days to Update: 71

Source: State Water Resources Control Board
Telephone: 866-480-1028
Last EDR Contact: 09/08/2020
Next Scheduled EDR Contact: 12/21/2020
Data Release Frequency: Varies

WELL STIM PROJ: Well Stimulation Project (GEOTRACKER)

Includes areas of groundwater monitoring plans, a depiction of the monitoring network, and the facilities, boundaries, and subsurface characteristics of the oilfield and the features (oil and gas wells, produced water ponds, UIC wells, water supply wells, etc?) being monitored

Date of Government Version: 06/08/2020
Date Data Arrived at EDR: 06/09/2020
Date Made Active in Reports: 08/19/2020
Number of Days to Update: 71

Source: State Water Resources Control Board
Telephone: 866-480-1028
Last EDR Contact: 09/08/2020
Next Scheduled EDR Contact: 12/21/2020
Data Release Frequency: Varies

MINES MRDS: Mineral Resources Data System

Mineral Resources Data System

Date of Government Version: 04/06/2018
Date Data Arrived at EDR: 10/21/2019
Date Made Active in Reports: 10/24/2019
Number of Days to Update: 3

Source: USGS
Telephone: 703-648-6533
Last EDR Contact: 08/28/2020
Next Scheduled EDR Contact: 12/07/2020
Data Release Frequency: Varies

PCS ENF: Enforcement data

No description is available for this data

Date of Government Version: 12/31/2014
Date Data Arrived at EDR: 02/05/2015
Date Made Active in Reports: 03/06/2015
Number of Days to Update: 29

Source: EPA
Telephone: 202-564-2497
Last EDR Contact: 07/01/2020
Next Scheduled EDR Contact: 10/19/2020
Data Release Frequency: Varies

PCS INACTIVE: Listing of Inactive PCS Permits

An inactive permit is a facility that has shut down or is no longer discharging.

Date of Government Version: 11/05/2014
Date Data Arrived at EDR: 01/06/2015
Date Made Active in Reports: 05/06/2015
Number of Days to Update: 120

Source: EPA
Telephone: 202-564-2496
Last EDR Contact: 07/09/2020
Next Scheduled EDR Contact: 10/19/2020
Data Release Frequency: Semi-Annually

PCS: Permit Compliance System

PCS is a computerized management information system that contains data on National Pollutant Discharge Elimination System (NPDES) permit holding facilities. PCS tracks the permit, compliance, and enforcement status of NPDES facilities.

GOVERNMENT RECORDS SEARCHED / DATA CURRENCY TRACKING

Date of Government Version: 07/14/2011
Date Data Arrived at EDR: 08/05/2011
Date Made Active in Reports: 09/29/2011
Number of Days to Update: 55

Source: EPA, Office of Water
Telephone: 202-564-2496
Last EDR Contact: 09/11/2020
Next Scheduled EDR Contact: 12/21/2020
Data Release Frequency: Semi-Annually

HWTS: Hazardous Waste Tracking System

DTSC maintains the Hazardous Waste Tracking System that stores ID number information since the early 1980s and manifest data since 1993. The system collects both manifest copies from the generator and destination facility.

Date of Government Version: 04/08/2020
Date Data Arrived at EDR: 04/09/2020
Date Made Active in Reports: 07/01/2020
Number of Days to Update: 83

Source: Department of Toxic Substances Control
Telephone: 916-324-2444
Last EDR Contact: 08/02/2020
Next Scheduled EDR Contact: 10/18/2020
Data Release Frequency: Varies

EDR HIGH RISK HISTORICAL RECORDS

EDR Exclusive Records

EDR MGP: EDR Proprietary Manufactured Gas Plants

The EDR Proprietary Manufactured Gas Plant Database includes records of coal gas plants (manufactured gas plants) compiled by EDR's researchers. Manufactured gas sites were used in the United States from the 1800's to 1950's to produce a gas that could be distributed and used as fuel. These plants used whale oil, rosin, coal, or a mixture of coal, oil, and water that also produced a significant amount of waste. Many of the byproducts of the gas production, such as coal tar (oily waste containing volatile and non-volatile chemicals), sludges, oils and other compounds are potentially hazardous to human health and the environment. The byproduct from this process was frequently disposed of directly at the plant site and can remain or spread slowly, serving as a continuous source of soil and groundwater contamination.

Date of Government Version: N/A
Date Data Arrived at EDR: N/A
Date Made Active in Reports: N/A
Number of Days to Update: N/A

Source: EDR, Inc.
Telephone: N/A
Last EDR Contact: N/A
Next Scheduled EDR Contact: N/A
Data Release Frequency: No Update Planned

EDR Hist Auto: EDR Exclusive Historical Auto Stations

EDR has searched selected national collections of business directories and has collected listings of potential gas station/filling station/service station sites that were available to EDR researchers. EDR's review was limited to those categories of sources that might, in EDR's opinion, include gas station/filling station/service station establishments. The categories reviewed included, but were not limited to gas, gas station, gasoline station, filling station, auto, automobile repair, auto service station, service station, etc. This database falls within a category of information EDR classifies as "High Risk Historical Records", or HRHR. EDR's HRHR effort presents unique and sometimes proprietary data about past sites and operations that typically create environmental concerns, but may not show up in current government records searches.

Date of Government Version: N/A
Date Data Arrived at EDR: N/A
Date Made Active in Reports: N/A
Number of Days to Update: N/A

Source: EDR, Inc.
Telephone: N/A
Last EDR Contact: N/A
Next Scheduled EDR Contact: N/A
Data Release Frequency: Varies

EDR Hist Cleaner: EDR Exclusive Historical Cleaners

EDR has searched selected national collections of business directories and has collected listings of potential dry cleaner sites that were available to EDR researchers. EDR's review was limited to those categories of sources that might, in EDR's opinion, include dry cleaning establishments. The categories reviewed included, but were not limited to dry cleaners, cleaners, laundry, laundromat, cleaning/laundry, wash & dry etc. This database falls within a category of information EDR classifies as "High Risk Historical Records", or HRHR. EDR's HRHR effort presents unique and sometimes proprietary data about past sites and operations that typically create environmental concerns, but may not show up in current government records searches.

GOVERNMENT RECORDS SEARCHED / DATA CURRENCY TRACKING

Date of Government Version: N/A
Date Data Arrived at EDR: N/A
Date Made Active in Reports: N/A
Number of Days to Update: N/A

Source: EDR, Inc.
Telephone: N/A
Last EDR Contact: N/A
Next Scheduled EDR Contact: N/A
Data Release Frequency: Varies

EDR RECOVERED GOVERNMENT ARCHIVES

Exclusive Recovered Govt. Archives

RGA LF: Recovered Government Archive Solid Waste Facilities List

The EDR Recovered Government Archive Landfill database provides a list of landfills derived from historical databases and includes many records that no longer appear in current government lists. Compiled from Records formerly available from the Department of Resources Recycling and Recovery in California.

Date of Government Version: N/A
Date Data Arrived at EDR: 07/01/2013
Date Made Active in Reports: 01/13/2014
Number of Days to Update: 196

Source: Department of Resources Recycling and Recovery
Telephone: N/A
Last EDR Contact: 06/01/2012
Next Scheduled EDR Contact: N/A
Data Release Frequency: Varies

RGA LUST: Recovered Government Archive Leaking Underground Storage Tank

The EDR Recovered Government Archive Leaking Underground Storage Tank database provides a list of LUST incidents derived from historical databases and includes many records that no longer appear in current government lists. Compiled from Records formerly available from the State Water Resources Control Board in California.

Date of Government Version: N/A
Date Data Arrived at EDR: 07/01/2013
Date Made Active in Reports: 12/30/2013
Number of Days to Update: 182

Source: State Water Resources Control Board
Telephone: N/A
Last EDR Contact: 06/01/2012
Next Scheduled EDR Contact: N/A
Data Release Frequency: Varies

COUNTY RECORDS

ALAMEDA COUNTY:

CS ALAMEDA: Contaminated Sites

A listing of contaminated sites overseen by the Toxic Release Program (oil and groundwater contamination from chemical releases and spills) and the Leaking Underground Storage Tank Program (soil and ground water contamination from leaking petroleum USTs).

Date of Government Version: 01/09/2019
Date Data Arrived at EDR: 01/11/2019
Date Made Active in Reports: 03/05/2019
Number of Days to Update: 53

Source: Alameda County Environmental Health Services
Telephone: 510-567-6700
Last EDR Contact: 06/30/2020
Next Scheduled EDR Contact: 10/19/2020
Data Release Frequency: Semi-Annually

UST ALAMEDA: Underground Tanks

Underground storage tank sites located in Alameda county.

Date of Government Version: 06/30/2020
Date Data Arrived at EDR: 07/01/2020
Date Made Active in Reports: 07/17/2020
Number of Days to Update: 16

Source: Alameda County Environmental Health Services
Telephone: 510-567-6700
Last EDR Contact: 06/30/2020
Next Scheduled EDR Contact: 10/19/2020
Data Release Frequency: Semi-Annually

AMADOR COUNTY:

GOVERNMENT RECORDS SEARCHED / DATA CURRENCY TRACKING

CUPA AMADOR: CUPA Facility List Cupa Facility List

Date of Government Version: 05/18/2020
Date Data Arrived at EDR: 05/19/2020
Date Made Active in Reports: 06/01/2020
Number of Days to Update: 13

Source: Amador County Environmental Health
Telephone: 209-223-6439
Last EDR Contact: 07/28/2020
Next Scheduled EDR Contact: 11/16/2020
Data Release Frequency: Varies

BUTTE COUNTY:

CUPA BUTTE: CUPA Facility Listing Cupa facility list.

Date of Government Version: 04/21/2017
Date Data Arrived at EDR: 04/25/2017
Date Made Active in Reports: 08/09/2017
Number of Days to Update: 106

Source: Public Health Department
Telephone: 530-538-7149
Last EDR Contact: 06/30/2020
Next Scheduled EDR Contact: 10/19/2020
Data Release Frequency: No Update Planned

CALVERAS COUNTY:

CUPA CALVERAS: CUPA Facility Listing Cupa Facility Listing

Date of Government Version: 06/17/2020
Date Data Arrived at EDR: 06/18/2020
Date Made Active in Reports: 09/02/2020
Number of Days to Update: 76

Source: Calveras County Environmental Health
Telephone: 209-754-6399
Last EDR Contact: 09/16/2020
Next Scheduled EDR Contact: 01/04/2021
Data Release Frequency: Quarterly

COLUSA COUNTY:

CUPA COLUSA: CUPA Facility List Cupa facility list.

Date of Government Version: 04/06/2020
Date Data Arrived at EDR: 04/23/2020
Date Made Active in Reports: 07/10/2020
Number of Days to Update: 78

Source: Health & Human Services
Telephone: 530-458-0396
Last EDR Contact: 07/28/2020
Next Scheduled EDR Contact: 11/16/2020
Data Release Frequency: Semi-Annually

CONTRA COSTA COUNTY:

SL CONTRA COSTA: Site List

List includes sites from the underground tank, hazardous waste generator and business plan/2185 programs.

Date of Government Version: 04/01/2020
Date Data Arrived at EDR: 04/20/2020
Date Made Active in Reports: 07/06/2020
Number of Days to Update: 77

Source: Contra Costa Health Services Department
Telephone: 925-646-2286
Last EDR Contact: 07/21/2020
Next Scheduled EDR Contact: 11/09/2020
Data Release Frequency: Semi-Annually

DEL NORTE COUNTY:

GOVERNMENT RECORDS SEARCHED / DATA CURRENCY TRACKING

CUPA DEL NORTE: CUPA Facility List Cupa Facility list

Date of Government Version: 04/16/2020
Date Data Arrived at EDR: 04/20/2020
Date Made Active in Reports: 07/08/2020
Number of Days to Update: 79

Source: Del Norte County Environmental Health Division
Telephone: 707-465-0426
Last EDR Contact: 08/13/2020
Next Scheduled EDR Contact: 11/09/2020
Data Release Frequency: Varies

EL DORADO COUNTY:

CUPA EL DORADO: CUPA Facility List CUPA facility list.

Date of Government Version: 05/07/2020
Date Data Arrived at EDR: 05/07/2020
Date Made Active in Reports: 07/23/2020
Number of Days to Update: 77

Source: El Dorado County Environmental Management Department
Telephone: 530-621-6623
Last EDR Contact: 08/13/2020
Next Scheduled EDR Contact: 11/09/2020
Data Release Frequency: Varies

FRESNO COUNTY:

CUPA FRESNO: CUPA Resources List

Certified Unified Program Agency. CUPA's are responsible for implementing a unified hazardous materials and hazardous waste management regulatory program. The agency provides oversight of businesses that deal with hazardous materials, operate underground storage tanks or aboveground storage tanks.

Date of Government Version: 06/30/2020
Date Data Arrived at EDR: 07/01/2020
Date Made Active in Reports: 09/17/2020
Number of Days to Update: 78

Source: Dept. of Community Health
Telephone: 559-445-3271
Last EDR Contact: 06/30/2020
Next Scheduled EDR Contact: 10/12/2020
Data Release Frequency: Semi-Annually

GLENN COUNTY:

CUPA GLENN: CUPA Facility List Cupa facility list

Date of Government Version: 01/22/2018
Date Data Arrived at EDR: 01/24/2018
Date Made Active in Reports: 03/14/2018
Number of Days to Update: 49

Source: Glenn County Air Pollution Control District
Telephone: 830-934-6500
Last EDR Contact: 07/14/2020
Next Scheduled EDR Contact: 11/02/2020
Data Release Frequency: No Update Planned

HUMBOLDT COUNTY:

CUPA HUMBOLDT: CUPA Facility List CUPA facility list.

Date of Government Version: 05/19/2020
Date Data Arrived at EDR: 05/20/2020
Date Made Active in Reports: 06/15/2020
Number of Days to Update: 26

Source: Humboldt County Environmental Health
Telephone: N/A
Last EDR Contact: 08/11/2020
Next Scheduled EDR Contact: 11/30/2020
Data Release Frequency: Semi-Annually

IMPERIAL COUNTY:

GOVERNMENT RECORDS SEARCHED / DATA CURRENCY TRACKING

CUPA IMPERIAL: CUPA Facility List Cupa facility list.

Date of Government Version: 04/09/2020
Date Data Arrived at EDR: 04/10/2020
Date Made Active in Reports: 07/01/2020
Number of Days to Update: 82

Source: San Diego Border Field Office
Telephone: 760-339-2777
Last EDR Contact: 07/14/2020
Next Scheduled EDR Contact: 11/02/2020
Data Release Frequency: Varies

INYO COUNTY:

CUPA INYO: CUPA Facility List Cupa facility list.

Date of Government Version: 04/02/2018
Date Data Arrived at EDR: 04/03/2018
Date Made Active in Reports: 06/14/2018
Number of Days to Update: 72

Source: Inyo County Environmental Health Services
Telephone: 760-878-0238
Last EDR Contact: 08/11/2020
Next Scheduled EDR Contact: 11/30/2020
Data Release Frequency: Varies

KERN COUNTY:

CUPA KERN: CUPA Facility List

A listing of sites included in the Kern County Hazardous Material Business Plan.

Date of Government Version: 04/29/2020
Date Data Arrived at EDR: 05/05/2020
Date Made Active in Reports: 08/26/2020
Number of Days to Update: 113

Source: Kern County Public Health
Telephone: 661-321-3000
Last EDR Contact: 07/28/2020
Next Scheduled EDR Contact: 11/16/2020
Data Release Frequency: Varies

UST KERN: Underground Storage Tank Sites & Tank Listing Kern County Sites and Tanks Listing.

Date of Government Version: 04/29/2020
Date Data Arrived at EDR: 05/05/2020
Date Made Active in Reports: 07/17/2020
Number of Days to Update: 73

Source: Kern County Environment Health Services Department
Telephone: 661-862-8700
Last EDR Contact: 07/28/2020
Next Scheduled EDR Contact: 11/16/2020
Data Release Frequency: Quarterly

KINGS COUNTY:

CUPA KINGS: CUPA Facility List

A listing of sites included in the county's Certified Unified Program Agency database. California's Secretary for Environmental Protection established the unified hazardous materials and hazardous waste regulatory program as required by chapter 6.11 of the California Health and Safety Code. The Unified Program consolidates the administration, permits, inspections, and enforcement activities.

Date of Government Version: 05/11/2020
Date Data Arrived at EDR: 05/12/2020
Date Made Active in Reports: 07/27/2020
Number of Days to Update: 76

Source: Kings County Department of Public Health
Telephone: 559-584-1411
Last EDR Contact: 08/21/2020
Next Scheduled EDR Contact: 11/30/2020
Data Release Frequency: Varies

LAKE COUNTY:

GOVERNMENT RECORDS SEARCHED / DATA CURRENCY TRACKING

CUPA LAKE: CUPA Facility List Cupa facility list

Date of Government Version: 04/20/2020
Date Data Arrived at EDR: 04/28/2020
Date Made Active in Reports: 07/14/2020
Number of Days to Update: 77

Source: Lake County Environmental Health
Telephone: 707-263-1164
Last EDR Contact: 07/08/2020
Next Scheduled EDR Contact: 10/26/2020
Data Release Frequency: Varies

LASSEN COUNTY:

CUPA LASSEN: CUPA Facility List Cupa facility list

Date of Government Version: 01/30/2020
Date Data Arrived at EDR: 01/31/2020
Date Made Active in Reports: 04/09/2020
Number of Days to Update: 69

Source: Lassen County Environmental Health
Telephone: 530-251-8528
Last EDR Contact: 08/11/2020
Next Scheduled EDR Contact: 11/02/2020
Data Release Frequency: Varies

LOS ANGELES COUNTY:

AOCONCERN: Key Areas of Concerns in Los Angeles County

San Gabriel Valley areas where VOC contamination is at or above the MCL as designated by region 9 EPA office. Date of Government Version: 3/30/2009 Exide Site area is a cleanup plan of lead-impacted soil surrounding the former Exide Facility as designated by the DTSC. Date of Government Version: 7/17/2017

Date of Government Version: 03/30/2009
Date Data Arrived at EDR: 03/31/2009
Date Made Active in Reports: 10/23/2009
Number of Days to Update: 206

Source: N/A
Telephone: N/A
Last EDR Contact: 09/10/2020
Next Scheduled EDR Contact: 12/28/2020
Data Release Frequency: No Update Planned

HMS LOS ANGELES: HMS: Street Number List

Industrial Waste and Underground Storage Tank Sites.

Date of Government Version: 03/26/2020
Date Data Arrived at EDR: 03/26/2020
Date Made Active in Reports: 06/15/2020
Number of Days to Update: 81

Source: Department of Public Works
Telephone: 626-458-3517
Last EDR Contact: 06/30/2020
Next Scheduled EDR Contact: 10/19/2020
Data Release Frequency: Semi-Annually

LF LOS ANGELES: List of Solid Waste Facilities Solid Waste Facilities in Los Angeles County.

Date of Government Version: 04/13/2020
Date Data Arrived at EDR: 04/14/2020
Date Made Active in Reports: 07/01/2020
Number of Days to Update: 78

Source: La County Department of Public Works
Telephone: 818-458-5185
Last EDR Contact: 07/13/2020
Next Scheduled EDR Contact: 10/26/2020
Data Release Frequency: Varies

LF LOS ANGELES CITY: City of Los Angeles Landfills

Landfills owned and maintained by the City of Los Angeles.

Date of Government Version: 01/01/2019
Date Data Arrived at EDR: 01/15/2019
Date Made Active in Reports: 03/07/2019
Number of Days to Update: 51

Source: Engineering & Construction Division
Telephone: 213-473-7869
Last EDR Contact: 07/08/2020
Next Scheduled EDR Contact: 10/26/2020
Data Release Frequency: Varies

GOVERNMENT RECORDS SEARCHED / DATA CURRENCY TRACKING

LOS ANGELES AST: Active & Inactive AST Inventory

A listing of active & inactive above ground petroleum storage tank site locations, located in the City of Los Angeles.

Date of Government Version: 06/01/2019	Source: Los Angeles Fire Department
Date Data Arrived at EDR: 06/25/2019	Telephone: 213-978-3800
Date Made Active in Reports: 08/22/2019	Last EDR Contact: 06/25/2020
Number of Days to Update: 58	Next Scheduled EDR Contact: 10/05/2020
	Data Release Frequency: Varies

LOS ANGELES CO LF METHANE: Methane Producing Landfills

This data was created on April 30, 2012 to represent known disposal sites in Los Angeles County that may produce and emanate methane gas. The shapefile contains disposal sites within Los Angeles County that once accepted degradable refuse material. Information used to create this data was extracted from a landfill survey performed by County Engineers (Major Waste System Map, 1973) as well as historical records from CalRecycle, Regional Water Quality Control Board, and Los Angeles County Department of Public Health

Date of Government Version: 04/30/2012	Source: Los Angeles County Department of Public Works
Date Data Arrived at EDR: 04/17/2019	Telephone: 626-458-6973
Date Made Active in Reports: 05/29/2019	Last EDR Contact: 08/11/2020
Number of Days to Update: 42	Next Scheduled EDR Contact: 10/26/2020
	Data Release Frequency: No Update Planned

LOS ANGELES HM: Active & Inactive Hazardous Materials Inventory

A listing of active & inactive hazardous materials facility locations, located in the City of Los Angeles.

Date of Government Version: 06/01/2019	Source: Los Angeles Fire Department
Date Data Arrived at EDR: 06/25/2019	Telephone: 213-978-3800
Date Made Active in Reports: 08/22/2019	Last EDR Contact: 06/25/2020
Number of Days to Update: 58	Next Scheduled EDR Contact: 10/05/2020
	Data Release Frequency: Varies

LOS ANGELES UST: Active & Inactive UST Inventory

A listing of active & inactive underground storage tank site locations and underground storage tank historical sites, located in the City of Los Angeles.

Date of Government Version: 06/01/2019	Source: Los Angeles Fire Department
Date Data Arrived at EDR: 06/25/2019	Telephone: 213-978-3800
Date Made Active in Reports: 08/22/2019	Last EDR Contact: 06/25/2020
Number of Days to Update: 58	Next Scheduled EDR Contact: 10/05/2020
	Data Release Frequency: Varies

SITE MIT LOS ANGELES: Site Mitigation List

Industrial sites that have had some sort of spill or complaint.

Date of Government Version: 03/25/2020	Source: Community Health Services
Date Data Arrived at EDR: 04/14/2020	Telephone: 323-890-7806
Date Made Active in Reports: 07/01/2020	Last EDR Contact: 07/17/2020
Number of Days to Update: 78	Next Scheduled EDR Contact: 10/26/2020
	Data Release Frequency: Annually

UST EL SEGUNDO: City of El Segundo Underground Storage Tank

Underground storage tank sites located in El Segundo city.

Date of Government Version: 01/21/2017	Source: City of El Segundo Fire Department
Date Data Arrived at EDR: 04/19/2017	Telephone: 310-524-2236
Date Made Active in Reports: 05/10/2017	Last EDR Contact: 07/08/2020
Number of Days to Update: 21	Next Scheduled EDR Contact: 10/26/2020
	Data Release Frequency: No Update Planned

GOVERNMENT RECORDS SEARCHED / DATA CURRENCY TRACKING

UST LONG BEACH: City of Long Beach Underground Storage Tank
Underground storage tank sites located in the city of Long Beach.

Date of Government Version: 04/22/2019	Source: City of Long Beach Fire Department
Date Data Arrived at EDR: 04/23/2019	Telephone: 562-570-2563
Date Made Active in Reports: 06/27/2019	Last EDR Contact: 07/14/2020
Number of Days to Update: 65	Next Scheduled EDR Contact: 11/02/2020
	Data Release Frequency: Varies

UST TORRANCE: City of Torrance Underground Storage Tank
Underground storage tank sites located in the city of Torrance.

Date of Government Version: 06/27/2019	Source: City of Torrance Fire Department
Date Data Arrived at EDR: 07/30/2019	Telephone: 310-618-2973
Date Made Active in Reports: 10/02/2019	Last EDR Contact: 07/14/2020
Number of Days to Update: 64	Next Scheduled EDR Contact: 11/02/2020
	Data Release Frequency: Semi-Annually

MADERA COUNTY:

CUPA MADERA: CUPA Facility List

A listing of sites included in the county's Certified Unified Program Agency database. California's Secretary for Environmental Protection established the unified hazardous materials and hazardous waste regulatory program as required by chapter 6.11 of the California Health and Safety Code. The Unified Program consolidates the administration, permits, inspections, and enforcement activities.

Date of Government Version: 02/24/2020	Source: Madera County Environmental Health
Date Data Arrived at EDR: 02/25/2020	Telephone: 559-675-7823
Date Made Active in Reports: 05/07/2020	Last EDR Contact: 08/04/2020
Number of Days to Update: 72	Next Scheduled EDR Contact: 11/30/2020
	Data Release Frequency: Varies

MARIN COUNTY:

UST MARIN: Underground Storage Tank Sites
Currently permitted USTs in Marin County.

Date of Government Version: 09/26/2018	Source: Public Works Department Waste Management
Date Data Arrived at EDR: 10/04/2018	Telephone: 415-473-6647
Date Made Active in Reports: 11/02/2018	Last EDR Contact: 09/23/2020
Number of Days to Update: 29	Next Scheduled EDR Contact: 01/11/2021
	Data Release Frequency: Semi-Annually

MERCED COUNTY:

CUPA MERCED: CUPA Facility List
CUPA facility list.

Date of Government Version: 07/28/2020	Source: Merced County Environmental Health
Date Data Arrived at EDR: 07/30/2020	Telephone: 209-381-1094
Date Made Active in Reports: 07/31/2020	Last EDR Contact: 07/24/2020
Number of Days to Update: 1	Next Scheduled EDR Contact: 11/30/2020
	Data Release Frequency: Varies

MONO COUNTY:

GOVERNMENT RECORDS SEARCHED / DATA CURRENCY TRACKING

CUPA MONO: CUPA Facility List CUPA Facility List

Date of Government Version: 05/15/2020
Date Data Arrived at EDR: 06/02/2020
Date Made Active in Reports: 08/14/2020
Number of Days to Update: 73

Source: Mono County Health Department
Telephone: 760-932-5580
Last EDR Contact: 08/19/2020
Next Scheduled EDR Contact: 12/07/2020
Data Release Frequency: Varies

MONTEREY COUNTY:

CUPA MONTEREY: CUPA Facility Listing

CUPA Program listing from the Environmental Health Division.

Date of Government Version: 07/13/2020
Date Data Arrived at EDR: 07/15/2020
Date Made Active in Reports: 07/31/2020
Number of Days to Update: 16

Source: Monterey County Health Department
Telephone: 831-796-1297
Last EDR Contact: 09/23/2020
Next Scheduled EDR Contact: 01/11/2021
Data Release Frequency: Varies

NAPA COUNTY:

LUST NAPA: Sites With Reported Contamination

A listing of leaking underground storage tank sites located in Napa county.

Date of Government Version: 01/09/2017
Date Data Arrived at EDR: 01/11/2017
Date Made Active in Reports: 03/02/2017
Number of Days to Update: 50

Source: Napa County Department of Environmental Management
Telephone: 707-253-4269
Last EDR Contact: 08/19/2020
Next Scheduled EDR Contact: 12/07/2020
Data Release Frequency: No Update Planned

UST NAPA: Closed and Operating Underground Storage Tank Sites

Underground storage tank sites located in Napa county.

Date of Government Version: 09/05/2019
Date Data Arrived at EDR: 09/09/2019
Date Made Active in Reports: 10/31/2019
Number of Days to Update: 52

Source: Napa County Department of Environmental Management
Telephone: 707-253-4269
Last EDR Contact: 08/19/2020
Next Scheduled EDR Contact: 12/07/2020
Data Release Frequency: No Update Planned

NEVADA COUNTY:

CUPA NEVADA: CUPA Facility List

CUPA facility list.

Date of Government Version: 05/06/2020
Date Data Arrived at EDR: 05/07/2020
Date Made Active in Reports: 07/24/2020
Number of Days to Update: 78

Source: Community Development Agency
Telephone: 530-265-1467
Last EDR Contact: 07/21/2020
Next Scheduled EDR Contact: 11/09/2020
Data Release Frequency: Varies

ORANGE COUNTY:

IND_SITE ORANGE: List of Industrial Site Cleanups

Petroleum and non-petroleum spills.

GOVERNMENT RECORDS SEARCHED / DATA CURRENCY TRACKING

Date of Government Version: 05/01/2020
Date Data Arrived at EDR: 05/08/2020
Date Made Active in Reports: 07/24/2020
Number of Days to Update: 77

Source: Health Care Agency
Telephone: 714-834-3446
Last EDR Contact: 07/31/2020
Next Scheduled EDR Contact: 11/16/2020
Data Release Frequency: Annually

LUST ORANGE: List of Underground Storage Tank Cleanups
Orange County Underground Storage Tank Cleanups (LUST).

Date of Government Version: 05/01/2020
Date Data Arrived at EDR: 05/08/2020
Date Made Active in Reports: 07/24/2020
Number of Days to Update: 77

Source: Health Care Agency
Telephone: 714-834-3446
Last EDR Contact: 07/31/2020
Next Scheduled EDR Contact: 11/16/2020
Data Release Frequency: Quarterly

UST ORANGE: List of Underground Storage Tank Facilities
Orange County Underground Storage Tank Facilities (UST).

Date of Government Version: 05/01/2020
Date Data Arrived at EDR: 05/05/2020
Date Made Active in Reports: 07/17/2020
Number of Days to Update: 73

Source: Health Care Agency
Telephone: 714-834-3446
Last EDR Contact: 08/03/2020
Next Scheduled EDR Contact: 11/16/2020
Data Release Frequency: Quarterly

PLACER COUNTY:

MS PLACER: Master List of Facilities

List includes aboveground tanks, underground tanks and cleanup sites.

Date of Government Version: 06/08/2020
Date Data Arrived at EDR: 06/10/2020
Date Made Active in Reports: 08/24/2020
Number of Days to Update: 75

Source: Placer County Health and Human Services
Telephone: 530-745-2363
Last EDR Contact: 08/25/2020
Next Scheduled EDR Contact: 12/14/2020
Data Release Frequency: Semi-Annually

PLUMAS COUNTY:

CUPA PLUMAS: CUPA Facility List

Plumas County CUPA Program facilities.

Date of Government Version: 03/31/2019
Date Data Arrived at EDR: 04/23/2019
Date Made Active in Reports: 06/26/2019
Number of Days to Update: 64

Source: Plumas County Environmental Health
Telephone: 530-283-6355
Last EDR Contact: 07/14/2020
Next Scheduled EDR Contact: 11/02/2020
Data Release Frequency: Varies

RIVERSIDE COUNTY:

LUST RIVERSIDE: Listing of Underground Tank Cleanup Sites
Riverside County Underground Storage Tank Cleanup Sites (LUST).

Date of Government Version: 03/10/2020
Date Data Arrived at EDR: 03/11/2020
Date Made Active in Reports: 05/20/2020
Number of Days to Update: 70

Source: Department of Environmental Health
Telephone: 951-358-5055
Last EDR Contact: 09/15/2020
Next Scheduled EDR Contact: 12/28/2020
Data Release Frequency: Quarterly

GOVERNMENT RECORDS SEARCHED / DATA CURRENCY TRACKING

UST RIVERSIDE: Underground Storage Tank Tank List

Underground storage tank sites located in Riverside county.

Date of Government Version: 03/10/2020
Date Data Arrived at EDR: 03/11/2020
Date Made Active in Reports: 05/20/2020
Number of Days to Update: 70

Source: Department of Environmental Health
Telephone: 951-358-5055
Last EDR Contact: 09/10/2020
Next Scheduled EDR Contact: 12/28/2020
Data Release Frequency: Quarterly

SACRAMENTO COUNTY:

CS SACRAMENTO: Toxic Site Clean-Up List

List of sites where unauthorized releases of potentially hazardous materials have occurred.

Date of Government Version: 02/18/2020
Date Data Arrived at EDR: 03/31/2020
Date Made Active in Reports: 06/15/2020
Number of Days to Update: 76

Source: Sacramento County Environmental Management
Telephone: 916-875-8406
Last EDR Contact: 07/02/2020
Next Scheduled EDR Contact: 10/12/2020
Data Release Frequency: Quarterly

ML SACRAMENTO: Master Hazardous Materials Facility List

Any business that has hazardous materials on site - hazardous material storage sites, underground storage tanks, waste generators.

Date of Government Version: 02/24/2020
Date Data Arrived at EDR: 03/31/2020
Date Made Active in Reports: 06/17/2020
Number of Days to Update: 78

Source: Sacramento County Environmental Management
Telephone: 916-875-8406
Last EDR Contact: 07/02/2020
Next Scheduled EDR Contact: 10/12/2020
Data Release Frequency: Quarterly

SAN BENITO COUNTY:

CUPA SAN BENITO: CUPA Facility List

Cupa facility list

Date of Government Version: 04/24/2020
Date Data Arrived at EDR: 04/28/2020
Date Made Active in Reports: 07/13/2020
Number of Days to Update: 76

Source: San Benito County Environmental Health
Telephone: N/A
Last EDR Contact: 07/28/2020
Next Scheduled EDR Contact: 11/16/2020
Data Release Frequency: Varies

SAN BERNARDINO COUNTY:

PERMITS SAN BERNARDINO: Hazardous Material Permits

This listing includes underground storage tanks, medical waste handlers/generators, hazardous materials handlers, hazardous waste generators, and waste oil generators/handlers.

Date of Government Version: 02/25/2020
Date Data Arrived at EDR: 02/26/2020
Date Made Active in Reports: 05/07/2020
Number of Days to Update: 71

Source: San Bernardino County Fire Department Hazardous Materials Division
Telephone: 909-387-3041
Last EDR Contact: 07/28/2020
Next Scheduled EDR Contact: 11/16/2020
Data Release Frequency: Quarterly

SAN DIEGO COUNTY:

GOVERNMENT RECORDS SEARCHED / DATA CURRENCY TRACKING

HMMD SAN DIEGO: Hazardous Materials Management Division Database

The database includes: HE58 - This report contains the business name, site address, business phone number, establishment 'H' permit number, type of permit, and the business status. HE17 - In addition to providing the same information provided in the HE58 listing, HE17 provides inspection dates, violations received by the establishment, hazardous waste generated, the quantity, method of storage, treatment/disposal of waste and the hauler, and information on underground storage tanks. Unauthorized Release List - Includes a summary of environmental contamination cases in San Diego County (underground tank cases, non-tank cases, groundwater contamination, and soil contamination are included.)

Date of Government Version: 06/01/2020
Date Data Arrived at EDR: 06/02/2020
Date Made Active in Reports: 08/14/2020
Number of Days to Update: 73

Source: Hazardous Materials Management Division
Telephone: 619-338-2268
Last EDR Contact: 08/31/2020
Next Scheduled EDR Contact: 12/14/2020
Data Release Frequency: Quarterly

LF SAN DIEGO: Solid Waste Facilities

San Diego County Solid Waste Facilities.

Date of Government Version: 04/18/2018
Date Data Arrived at EDR: 04/24/2018
Date Made Active in Reports: 06/19/2018
Number of Days to Update: 56

Source: Department of Health Services
Telephone: 619-338-2209
Last EDR Contact: 07/14/2020
Next Scheduled EDR Contact: 11/02/2020
Data Release Frequency: Varies

SAN DIEGO CO LOP: Local Oversight Program Listing

A listing of all LOP release sites that are or were under the County of San Diego's jurisdiction. Included are closed or transferred cases, open cases, and cases that did not have a case type indicated. The cases without a case type are mostly complaints; however, some of them could be LOP cases.

Date of Government Version: 04/09/2020
Date Data Arrived at EDR: 04/10/2020
Date Made Active in Reports: 06/26/2020
Number of Days to Update: 77

Source: Department of Environmental Health
Telephone: 858-505-6874
Last EDR Contact: 07/14/2020
Next Scheduled EDR Contact: 11/02/2020
Data Release Frequency: Varies

SAN DIEGO CO SAM: Environmental Case Listing

The listing contains all underground tank release cases and projects pertaining to properties contaminated with hazardous substances that are actively under review by the Site Assessment and Mitigation Program.

Date of Government Version: 03/23/2010
Date Data Arrived at EDR: 06/15/2010
Date Made Active in Reports: 07/09/2010
Number of Days to Update: 24

Source: San Diego County Department of Environmental Health
Telephone: 619-338-2371
Last EDR Contact: 08/25/2020
Next Scheduled EDR Contact: 12/14/2020
Data Release Frequency: No Update Planned

SAN FRANCISCO COUNTY:

LUST SAN FRANCISCO: Local Oversight Facilities

A listing of leaking underground storage tank sites located in San Francisco county.

Date of Government Version: 09/19/2008
Date Data Arrived at EDR: 09/19/2008
Date Made Active in Reports: 09/29/2008
Number of Days to Update: 10

Source: Department Of Public Health San Francisco County
Telephone: 415-252-3920
Last EDR Contact: 07/28/2020
Next Scheduled EDR Contact: 11/16/2020
Data Release Frequency: No Update Planned

UST SAN FRANCISCO: Underground Storage Tank Information

Underground storage tank sites located in San Francisco county.

GOVERNMENT RECORDS SEARCHED / DATA CURRENCY TRACKING

Date of Government Version: 05/04/2020
Date Data Arrived at EDR: 05/06/2020
Date Made Active in Reports: 07/17/2020
Number of Days to Update: 72

Source: Department of Public Health
Telephone: 415-252-3920
Last EDR Contact: 07/28/2020
Next Scheduled EDR Contact: 11/16/2020
Data Release Frequency: Quarterly

SAN JOAQUIN COUNTY:

UST SAN JOAQUIN: San Joaquin Co. UST

A listing of underground storage tank locations in San Joaquin county.

Date of Government Version: 06/22/2018
Date Data Arrived at EDR: 06/26/2018
Date Made Active in Reports: 07/11/2018
Number of Days to Update: 15

Source: Environmental Health Department
Telephone: N/A
Last EDR Contact: 09/10/2020
Next Scheduled EDR Contact: 12/28/2020
Data Release Frequency: Semi-Annually

SAN LUIS OBISPO COUNTY:

CUPA SAN LUIS OBISPO: CUPA Facility List Cupa Facility List.

Date of Government Version: 05/08/2020
Date Data Arrived at EDR: 05/08/2020
Date Made Active in Reports: 08/03/2020
Number of Days to Update: 87

Source: San Luis Obispo County Public Health Department
Telephone: 805-781-5596
Last EDR Contact: 08/11/2020
Next Scheduled EDR Contact: 11/30/2020
Data Release Frequency: Varies

SAN MATEO COUNTY:

BI SAN MATEO: Business Inventory

List includes Hazardous Materials Business Plan, hazardous waste generators, and underground storage tanks.

Date of Government Version: 02/20/2020
Date Data Arrived at EDR: 02/20/2020
Date Made Active in Reports: 04/24/2020
Number of Days to Update: 64

Source: San Mateo County Environmental Health Services Division
Telephone: 650-363-1921
Last EDR Contact: 09/11/2020
Next Scheduled EDR Contact: 12/21/2020
Data Release Frequency: Annually

LUST SAN MATEO: Fuel Leak List

A listing of leaking underground storage tank sites located in San Mateo county.

Date of Government Version: 03/29/2019
Date Data Arrived at EDR: 03/29/2019
Date Made Active in Reports: 05/29/2019
Number of Days to Update: 61

Source: San Mateo County Environmental Health Services Division
Telephone: 650-363-1921
Last EDR Contact: 09/01/2020
Next Scheduled EDR Contact: 12/21/2020
Data Release Frequency: Semi-Annually

SANTA BARBARA COUNTY:

CUPA SANTA BARBARA: CUPA Facility Listing

CUPA Program Listing from the Environmental Health Services division.

Date of Government Version: 09/08/2011
Date Data Arrived at EDR: 09/09/2011
Date Made Active in Reports: 10/07/2011
Number of Days to Update: 28

Source: Santa Barbara County Public Health Department
Telephone: 805-686-8167
Last EDR Contact: 08/11/2020
Next Scheduled EDR Contact: 11/30/2020
Data Release Frequency: No Update Planned

SANTA CLARA COUNTY:

GOVERNMENT RECORDS SEARCHED / DATA CURRENCY TRACKING

CUPA SANTA CLARA: Cupa Facility List Cupa facility list

Date of Government Version: 05/08/2020
Date Data Arrived at EDR: 05/12/2020
Date Made Active in Reports: 07/27/2020
Number of Days to Update: 76

Source: Department of Environmental Health
Telephone: 408-918-1973
Last EDR Contact: 08/11/2020
Next Scheduled EDR Contact: 11/30/2020
Data Release Frequency: Varies

HIST LUST SANTA CLARA: HIST LUST - Fuel Leak Site Activity Report

A listing of open and closed leaking underground storage tanks. This listing is no longer updated by the county. Leaking underground storage tanks are now handled by the Department of Environmental Health.

Date of Government Version: 03/29/2005
Date Data Arrived at EDR: 03/30/2005
Date Made Active in Reports: 04/21/2005
Number of Days to Update: 22

Source: Santa Clara Valley Water District
Telephone: 408-265-2600
Last EDR Contact: 03/23/2009
Next Scheduled EDR Contact: 06/22/2009
Data Release Frequency: No Update Planned

LUST SANTA CLARA: LOP Listing

A listing of leaking underground storage tanks located in Santa Clara county.

Date of Government Version: 03/03/2014
Date Data Arrived at EDR: 03/05/2014
Date Made Active in Reports: 03/18/2014
Number of Days to Update: 13

Source: Department of Environmental Health
Telephone: 408-918-3417
Last EDR Contact: 08/19/2020
Next Scheduled EDR Contact: 12/07/2020
Data Release Frequency: No Update Planned

SAN JOSE HAZMAT: Hazardous Material Facilities

Hazardous material facilities, including underground storage tank sites.

Date of Government Version: 04/22/2020
Date Data Arrived at EDR: 04/24/2020
Date Made Active in Reports: 05/07/2020
Number of Days to Update: 13

Source: City of San Jose Fire Department
Telephone: 408-535-7694
Last EDR Contact: 07/28/2020
Next Scheduled EDR Contact: 11/16/2020
Data Release Frequency: Annually

SANTA CRUZ COUNTY:

CUPA SANTA CRUZ: CUPA Facility List CUPA facility listing.

Date of Government Version: 01/21/2017
Date Data Arrived at EDR: 02/22/2017
Date Made Active in Reports: 05/23/2017
Number of Days to Update: 90

Source: Santa Cruz County Environmental Health
Telephone: 831-464-2761
Last EDR Contact: 08/11/2020
Next Scheduled EDR Contact: 11/30/2020
Data Release Frequency: Varies

SHASTA COUNTY:

CUPA SHASTA: CUPA Facility List Cupa Facility List.

Date of Government Version: 06/15/2017
Date Data Arrived at EDR: 06/19/2017
Date Made Active in Reports: 08/09/2017
Number of Days to Update: 51

Source: Shasta County Department of Resource Management
Telephone: 530-225-5789
Last EDR Contact: 08/11/2020
Next Scheduled EDR Contact: 11/30/2020
Data Release Frequency: Varies

SOLANO COUNTY:

GOVERNMENT RECORDS SEARCHED / DATA CURRENCY TRACKING

LUST SOLANO: Leaking Underground Storage Tanks

A listing of leaking underground storage tank sites located in Solano county.

Date of Government Version: 06/04/2019
Date Data Arrived at EDR: 06/06/2019
Date Made Active in Reports: 08/13/2019
Number of Days to Update: 68

Source: Solano County Department of Environmental Management
Telephone: 707-784-6770
Last EDR Contact: 08/25/2020
Next Scheduled EDR Contact: 12/14/2020
Data Release Frequency: Quarterly

UST SOLANO: Underground Storage Tanks

Underground storage tank sites located in Solano county.

Date of Government Version: 08/25/2020
Date Data Arrived at EDR: 08/26/2020
Date Made Active in Reports: 09/16/2020
Number of Days to Update: 21

Source: Solano County Department of Environmental Management
Telephone: 707-784-6770
Last EDR Contact: 08/25/2020
Next Scheduled EDR Contact: 12/14/2020
Data Release Frequency: Quarterly

SONOMA COUNTY:

CUPA SONOMA: Cupa Facility List

Cupa Facility list

Date of Government Version: 02/25/2020
Date Data Arrived at EDR: 02/26/2020
Date Made Active in Reports: 03/11/2020
Number of Days to Update: 14

Source: County of Sonoma Fire & Emergency Services Department
Telephone: 707-565-1174
Last EDR Contact: 09/16/2020
Next Scheduled EDR Contact: 01/04/2021
Data Release Frequency: Varies

LUST SONOMA: Leaking Underground Storage Tank Sites

A listing of leaking underground storage tank sites located in Sonoma county.

Date of Government Version: 07/01/2020
Date Data Arrived at EDR: 07/02/2020
Date Made Active in Reports: 09/17/2020
Number of Days to Update: 77

Source: Department of Health Services
Telephone: 707-565-6565
Last EDR Contact: 09/16/2020
Next Scheduled EDR Contact: 01/04/2021
Data Release Frequency: Quarterly

STANISLAUS COUNTY:

CUPA STANISLAUS: CUPA Facility List

Cupa facility list

Date of Government Version: 02/04/2020
Date Data Arrived at EDR: 02/05/2020
Date Made Active in Reports: 04/15/2020
Number of Days to Update: 70

Source: Stanislaus County Department of Environmental Protection
Telephone: 209-525-6751
Last EDR Contact: 07/06/2020
Next Scheduled EDR Contact: 10/26/2020
Data Release Frequency: Varies

SUTTER COUNTY:

UST SUTTER: Underground Storage Tanks

Underground storage tank sites located in Sutter county.

Date of Government Version: 05/26/2020
Date Data Arrived at EDR: 05/28/2020
Date Made Active in Reports: 08/13/2020
Number of Days to Update: 77

Source: Sutter County Environmental Health Services
Telephone: 530-822-7500
Last EDR Contact: 08/25/2020
Next Scheduled EDR Contact: 12/14/2020
Data Release Frequency: Semi-Annually

TEHAMA COUNTY:

GOVERNMENT RECORDS SEARCHED / DATA CURRENCY TRACKING

CUPA TEHAMA: CUPA Facility List Cupa facilities

Date of Government Version: 05/18/2020
Date Data Arrived at EDR: 05/19/2020
Date Made Active in Reports: 07/31/2020
Number of Days to Update: 73

Source: Tehama County Department of Environmental Health
Telephone: 530-527-8020
Last EDR Contact: 08/11/2020
Next Scheduled EDR Contact: 11/16/2020
Data Release Frequency: Varies

TRINITY COUNTY:

CUPA TRINITY: CUPA Facility List Cupa facility list

Date of Government Version: 04/09/2020
Date Data Arrived at EDR: 04/10/2020
Date Made Active in Reports: 07/01/2020
Number of Days to Update: 82

Source: Department of Toxic Substances Control
Telephone: 760-352-0381
Last EDR Contact: 07/14/2020
Next Scheduled EDR Contact: 11/02/2020
Data Release Frequency: Varies

TULARE COUNTY:

CUPA TULARE: CUPA Facility List Cupa program facilities

Date of Government Version: 05/14/2020
Date Data Arrived at EDR: 05/15/2020
Date Made Active in Reports: 07/27/2020
Number of Days to Update: 73

Source: Tulare County Environmental Health Services Division
Telephone: 559-624-7400
Last EDR Contact: 08/06/2020
Next Scheduled EDR Contact: 11/16/2020
Data Release Frequency: Varies

TUOLUMNE COUNTY:

CUPA TUOLUMNE: CUPA Facility List Cupa facility list

Date of Government Version: 04/23/2018
Date Data Arrived at EDR: 04/25/2018
Date Made Active in Reports: 06/25/2018
Number of Days to Update: 61

Source: Divison of Environmental Health
Telephone: 209-533-5633
Last EDR Contact: 07/14/2020
Next Scheduled EDR Contact: 11/02/2020
Data Release Frequency: Varies

VENTURA COUNTY:

BWT VENTURA: Business Plan, Hazardous Waste Producers, and Operating Underground Tanks The BWT list indicates by site address whether the Environmental Health Division has Business Plan (B), Waste Producer (W), and/or Underground Tank (T) information.

Date of Government Version: 03/26/2020
Date Data Arrived at EDR: 04/23/2020
Date Made Active in Reports: 07/09/2020
Number of Days to Update: 77

Source: Ventura County Environmental Health Division
Telephone: 805-654-2813
Last EDR Contact: 07/20/2020
Next Scheduled EDR Contact: 11/02/2020
Data Release Frequency: Quarterly

LF VENTURA: Inventory of Illegal Abandoned and Inactive Sites Ventura County Inventory of Closed, Illegal Abandoned, and Inactive Sites.

GOVERNMENT RECORDS SEARCHED / DATA CURRENCY TRACKING

Date of Government Version: 12/01/2011
Date Data Arrived at EDR: 12/01/2011
Date Made Active in Reports: 01/19/2012
Number of Days to Update: 49

Source: Environmental Health Division
Telephone: 805-654-2813
Last EDR Contact: 09/23/2020
Next Scheduled EDR Contact: 01/11/2021
Data Release Frequency: No Update Planned

LUST VENTURA: Listing of Underground Tank Cleanup Sites
Ventura County Underground Storage Tank Cleanup Sites (LUST).

Date of Government Version: 05/29/2008
Date Data Arrived at EDR: 06/24/2008
Date Made Active in Reports: 07/31/2008
Number of Days to Update: 37

Source: Environmental Health Division
Telephone: 805-654-2813
Last EDR Contact: 08/04/2020
Next Scheduled EDR Contact: 11/23/2020
Data Release Frequency: No Update Planned

MED WASTE VENTURA: Medical Waste Program List

To protect public health and safety and the environment from potential exposure to disease causing agents, the Environmental Health Division Medical Waste Program regulates the generation, handling, storage, treatment and disposal of medical waste throughout the County.

Date of Government Version: 03/26/2020
Date Data Arrived at EDR: 04/23/2020
Date Made Active in Reports: 07/09/2020
Number of Days to Update: 77

Source: Ventura County Resource Management Agency
Telephone: 805-654-2813
Last EDR Contact: 07/20/2020
Next Scheduled EDR Contact: 11/02/2020
Data Release Frequency: Quarterly

UST VENTURA: Underground Tank Closed Sites List

Ventura County Operating Underground Storage Tank Sites (UST)/Underground Tank Closed Sites List.

Date of Government Version: 05/26/2020
Date Data Arrived at EDR: 06/09/2020
Date Made Active in Reports: 08/20/2020
Number of Days to Update: 72

Source: Environmental Health Division
Telephone: 805-654-2813
Last EDR Contact: 09/08/2020
Next Scheduled EDR Contact: 12/21/2020
Data Release Frequency: Quarterly

YOLO COUNTY:

UST YOLO: Underground Storage Tank Comprehensive Facility Report

Underground storage tank sites located in Yolo county.

Date of Government Version: 06/23/2020
Date Data Arrived at EDR: 06/29/2020
Date Made Active in Reports: 09/15/2020
Number of Days to Update: 78

Source: Yolo County Department of Health
Telephone: 530-666-8646
Last EDR Contact: 09/23/2020
Next Scheduled EDR Contact: 01/11/2021
Data Release Frequency: Annually

YUBA COUNTY:

CUPA YUBA: CUPA Facility List

CUPA facility listing for Yuba County.

Date of Government Version: 04/27/2020
Date Data Arrived at EDR: 04/29/2020
Date Made Active in Reports: 07/17/2020
Number of Days to Update: 79

Source: Yuba County Environmental Health Department
Telephone: 530-749-7523
Last EDR Contact: 08/04/2020
Next Scheduled EDR Contact: 11/09/2020
Data Release Frequency: Varies

GOVERNMENT RECORDS SEARCHED / DATA CURRENCY TRACKING

OTHER DATABASE(S)

Depending on the geographic area covered by this report, the data provided in these specialty databases may or may not be complete. For example, the existence of wetlands information data in a specific report does not mean that all wetlands in the area covered by the report are included. Moreover, the absence of any reported wetlands information does not necessarily mean that wetlands do not exist in the area covered by the report.

CT MANIFEST: Hazardous Waste Manifest Data

Facility and manifest data. Manifest is a document that lists and tracks hazardous waste from the generator through transporters to a tsd facility.

Date of Government Version: 05/12/2020	Source: Department of Energy & Environmental Protection
Date Data Arrived at EDR: 05/12/2020	Telephone: 860-424-3375
Date Made Active in Reports: 07/27/2020	Last EDR Contact: 08/10/2020
Number of Days to Update: 76	Next Scheduled EDR Contact: 11/23/2020
	Data Release Frequency: No Update Planned

NJ MANIFEST: Manifest Information

Hazardous waste manifest information.

Date of Government Version: 12/31/2018	Source: Department of Environmental Protection
Date Data Arrived at EDR: 04/10/2019	Telephone: N/A
Date Made Active in Reports: 05/16/2019	Last EDR Contact: 07/09/2020
Number of Days to Update: 36	Next Scheduled EDR Contact: 10/19/2020
	Data Release Frequency: Annually

NY MANIFEST: Facility and Manifest Data

Manifest is a document that lists and tracks hazardous waste from the generator through transporters to a TSD facility.

Date of Government Version: 01/01/2019	Source: Department of Environmental Conservation
Date Data Arrived at EDR: 04/29/2020	Telephone: 518-402-8651
Date Made Active in Reports: 07/10/2020	Last EDR Contact: 07/31/2020
Number of Days to Update: 72	Next Scheduled EDR Contact: 11/09/2020
	Data Release Frequency: Quarterly

PA MANIFEST: Manifest Information

Hazardous waste manifest information.

Date of Government Version: 06/30/2018	Source: Department of Environmental Protection
Date Data Arrived at EDR: 07/19/2019	Telephone: 717-783-8990
Date Made Active in Reports: 09/10/2019	Last EDR Contact: 07/09/2020
Number of Days to Update: 53	Next Scheduled EDR Contact: 10/26/2020
	Data Release Frequency: Annually

RI MANIFEST: Manifest information

Hazardous waste manifest information

Date of Government Version: 12/31/2018	Source: Department of Environmental Management
Date Data Arrived at EDR: 10/02/2019	Telephone: 401-222-2797
Date Made Active in Reports: 12/10/2019	Last EDR Contact: 08/11/2020
Number of Days to Update: 69	Next Scheduled EDR Contact: 11/30/2020
	Data Release Frequency: Annually

WI MANIFEST: Manifest Information

Hazardous waste manifest information.

Date of Government Version: 05/31/2018	Source: Department of Natural Resources
Date Data Arrived at EDR: 06/19/2019	Telephone: N/A
Date Made Active in Reports: 09/03/2019	Last EDR Contact: 09/02/2020
Number of Days to Update: 76	Next Scheduled EDR Contact: 12/21/2020
	Data Release Frequency: Annually

GOVERNMENT RECORDS SEARCHED / DATA CURRENCY TRACKING

Oil/Gas Pipelines

Source: Endeavor Business Media

Petroleum Bundle (Crude Oil, Refined Products, Petrochemicals, Gas Liquids (LPG/NGL), and Specialty Gases (Miscellaneous)) N = Natural Gas Bundle (Natural Gas, Gas Liquids (LPG/NGL), and Specialty Gases (Miscellaneous)). This map includes information copyrighted by Endeavor Business Media. This information is provided on a best effort basis and Endeavor Business Media does not guarantee its accuracy nor warrant its fitness for any particular purpose. Such information has been reprinted with the permission of Endeavor Business Media.

Electric Power Transmission Line Data

Source: Endeavor Business Media

This map includes information copyrighted by Endeavor Business Media. This information is provided on a best effort basis and Endeavor Business Media does not guarantee its accuracy nor warrant its fitness for any particular purpose. Such information has been reprinted with the permission of Endeavor Business Media.

Sensitive Receptors: There are individuals deemed sensitive receptors due to their fragile immune systems and special sensitivity to environmental discharges. These sensitive receptors typically include the elderly, the sick, and children. While the location of all sensitive receptors cannot be determined, EDR indicates those buildings and facilities - schools, daycares, hospitals, medical centers, and nursing homes - where individuals who are sensitive receptors are likely to be located.

AHA Hospitals:

Source: American Hospital Association, Inc.

Telephone: 312-280-5991

The database includes a listing of hospitals based on the American Hospital Association's annual survey of hospitals.

Medical Centers: Provider of Services Listing

Source: Centers for Medicare & Medicaid Services

Telephone: 410-786-3000

A listing of hospitals with Medicare provider number, produced by Centers of Medicare & Medicaid Services, a federal agency within the U.S. Department of Health and Human Services.

Nursing Homes

Source: National Institutes of Health

Telephone: 301-594-6248

Information on Medicare and Medicaid certified nursing homes in the United States.

Public Schools

Source: National Center for Education Statistics

Telephone: 202-502-7300

The National Center for Education Statistics' primary database on elementary and secondary public education in the United States. It is a comprehensive, annual, national statistical database of all public elementary and secondary schools and school districts, which contains data that are comparable across all states.

Private Schools

Source: National Center for Education Statistics

Telephone: 202-502-7300

The National Center for Education Statistics' primary database on private school locations in the United States.

Daycare Centers: Licensed Facilities

Source: Department of Social Services

Telephone: 916-657-4041

Flood Zone Data: This data was obtained from the Federal Emergency Management Agency (FEMA). It depicts 100-year and 500-year flood zones as defined by FEMA. It includes the National Flood Hazard Layer (NFHL) which incorporates Flood Insurance Rate Map (FIRM) data and Q3 data from FEMA in areas not covered by NFHL.

Source: FEMA

Telephone: 877-336-2627

Date of Government Version: 2003, 2015

NWI: National Wetlands Inventory. This data, available in select counties across the country, was obtained by EDR in 2002, 2005 and 2010 from the U.S. Fish and Wildlife Service.

State Wetlands Data: Wetland Inventory

Source: Department of Fish and Wildlife

Telephone: 916-445-0411

GOVERNMENT RECORDS SEARCHED / DATA CURRENCY TRACKING

Current USGS 7.5 Minute Topographic Map
Source: U.S. Geological Survey

STREET AND ADDRESS INFORMATION

© 2015 TomTom North America, Inc. All rights reserved. This material is proprietary and the subject of copyright protection and other intellectual property rights owned by or licensed to Tele Atlas North America, Inc. The use of this material is subject to the terms of a license agreement. You will be held liable for any unauthorized copying or disclosure of this material.

GEOCHECK[®] - PHYSICAL SETTING SOURCE ADDENDUM

TARGET PROPERTY ADDRESS

PARKSIDE INN PROPERTY
1415 WEST OLIVE AVENUE
FRESNO, CA 93728

TARGET PROPERTY COORDINATES

Latitude (North):	36.756353 - 36° 45' 22.87"
Longitude (West):	119.828228 - 119° 49' 41.62"
Universal Transverse Mercator:	Zone 11
UTM X (Meters):	247519.3
UTM Y (Meters):	4071372.5
Elevation:	284 ft. above sea level

USGS TOPOGRAPHIC MAP

Target Property Map:	5603170 FRESNO NORTH, CA
Version Date:	2012
South Map:	5603172 FRESNO SOUTH, CA
Version Date:	2012

EDR's GeoCheck Physical Setting Source Addendum is provided to assist the environmental professional in forming an opinion about the impact of potential contaminant migration.

Assessment of the impact of contaminant migration generally has two principle investigative components:

1. Groundwater flow direction, and
2. Groundwater flow velocity.

Groundwater flow direction may be impacted by surface topography, hydrology, hydrogeology, characteristics of the soil, and nearby wells. Groundwater flow velocity is generally impacted by the nature of the geologic strata.

GEOCHECK® - PHYSICAL SETTING SOURCE SUMMARY

GROUNDWATER FLOW DIRECTION INFORMATION

Groundwater flow direction for a particular site is best determined by a qualified environmental professional using site-specific well data. If such data is not reasonably ascertainable, it may be necessary to rely on other sources of information, such as surface topographic information, hydrologic information, hydrogeologic data collected on nearby properties, and regional groundwater flow information (from deep aquifers).

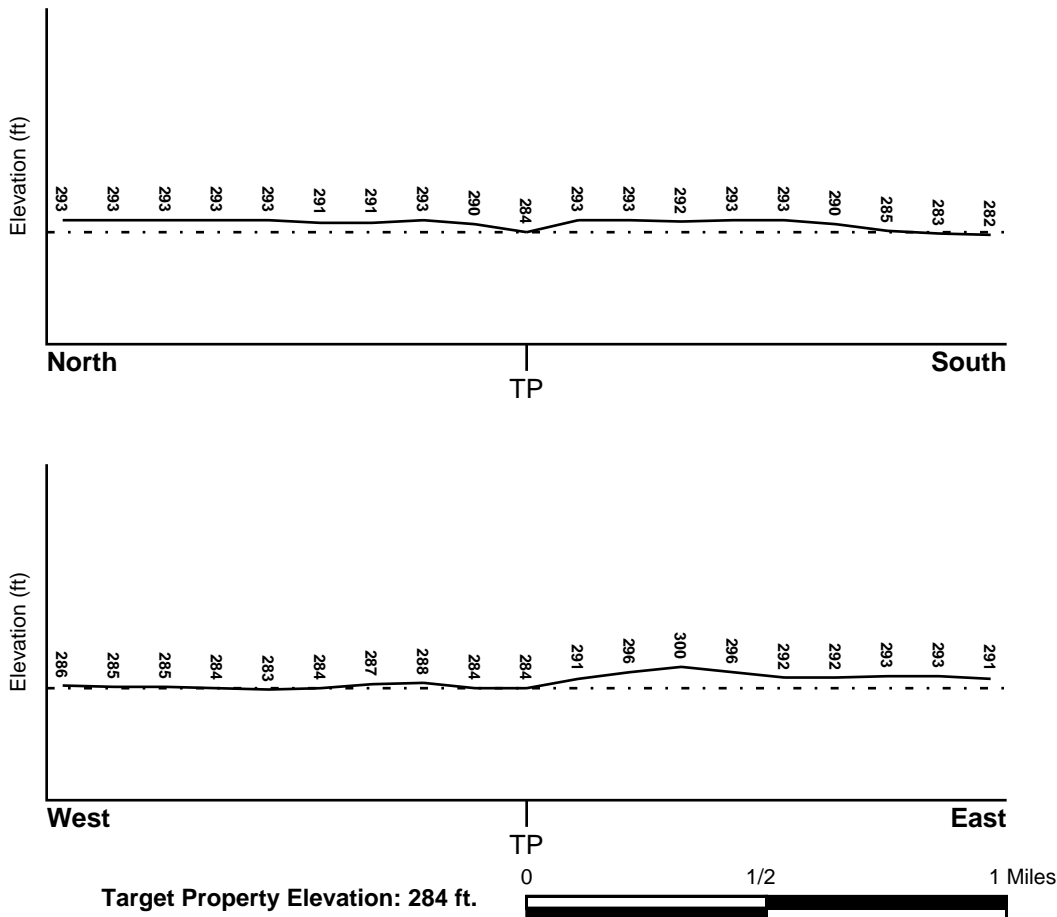
TOPOGRAPHIC INFORMATION

Surface topography may be indicative of the direction of surficial groundwater flow. This information can be used to assist the environmental professional in forming an opinion about the impact of nearby contaminated properties or, should contamination exist on the target property, what downgradient sites might be impacted.

TARGET PROPERTY TOPOGRAPHY

General Topographic Gradient: General West

SURROUNDING TOPOGRAPHY: ELEVATION PROFILES



Source: Topography has been determined from the USGS 7.5' Digital Elevation Model and should be evaluated on a relative (not an absolute) basis. Relative elevation information between sites of close proximity should be field verified.

GEOCHECK® - PHYSICAL SETTING SOURCE SUMMARY

HYDROLOGIC INFORMATION

Surface water can act as a hydrologic barrier to groundwater flow. Such hydrologic information can be used to assist the environmental professional in forming an opinion about the impact of nearby contaminated properties or, should contamination exist on the target property, what downgradient sites might be impacted.

Refer to the Physical Setting Source Map following this summary for hydrologic information (major waterways and bodies of water).

FEMA FLOOD ZONE

<u>Flood Plain Panel at Target Property</u>	<u>FEMA Source Type</u>
06019C1565H	FEMA FIRM Flood data
<u>Additional Panels in search area:</u>	<u>FEMA Source Type</u>
06019C1570H	FEMA FIRM Flood data
06019C2105H	FEMA FIRM Flood data
06019C2110H	FEMA FIRM Flood data

NATIONAL WETLAND INVENTORY

<u>NWI Quad at Target Property</u>	<u>NWI Electronic Data Coverage</u>
FRESNO NORTH	YES - refer to the Overview Map and Detail Map

HYDROGEOLOGIC INFORMATION

Hydrogeologic information obtained by installation of wells on a specific site can often be an indicator of groundwater flow direction in the immediate area. Such hydrogeologic information can be used to assist the environmental professional in forming an opinion about the impact of nearby contaminated properties or, should contamination exist on the target property, what downgradient sites might be impacted.

Site-Specific Hydrogeological Data*:

Search Radius:	1.25 miles
Status:	Not found

AQUIFLOW®

Search Radius: 1.000 Mile.

EDR has developed the AQUIFLOW Information System to provide data on the general direction of groundwater flow at specific points. EDR has reviewed reports submitted by environmental professionals to regulatory authorities at select sites and has extracted the date of the report, groundwater flow direction as determined hydrogeologically, and the depth to water table.

<u>MAP ID</u>	<u>LOCATION FROM TP</u>	<u>GENERAL DIRECTION GROUNDWATER FLOW</u>
Not Reported		

GEOCHECK® - PHYSICAL SETTING SOURCE SUMMARY

GROUNDWATER FLOW VELOCITY INFORMATION

Groundwater flow velocity information for a particular site is best determined by a qualified environmental professional using site specific geologic and soil strata data. If such data are not reasonably ascertainable, it may be necessary to rely on other sources of information, including geologic age identification, rock stratigraphic unit and soil characteristics data collected on nearby properties and regional soil information. In general, contaminant plumes move more quickly through sandy-gravelly types of soils than silty-clayey types of soils.

GEOLOGIC INFORMATION IN GENERAL AREA OF TARGET PROPERTY

Geologic information can be used by the environmental professional in forming an opinion about the relative speed at which contaminant migration may be occurring.

ROCK STRATIGRAPHIC UNIT

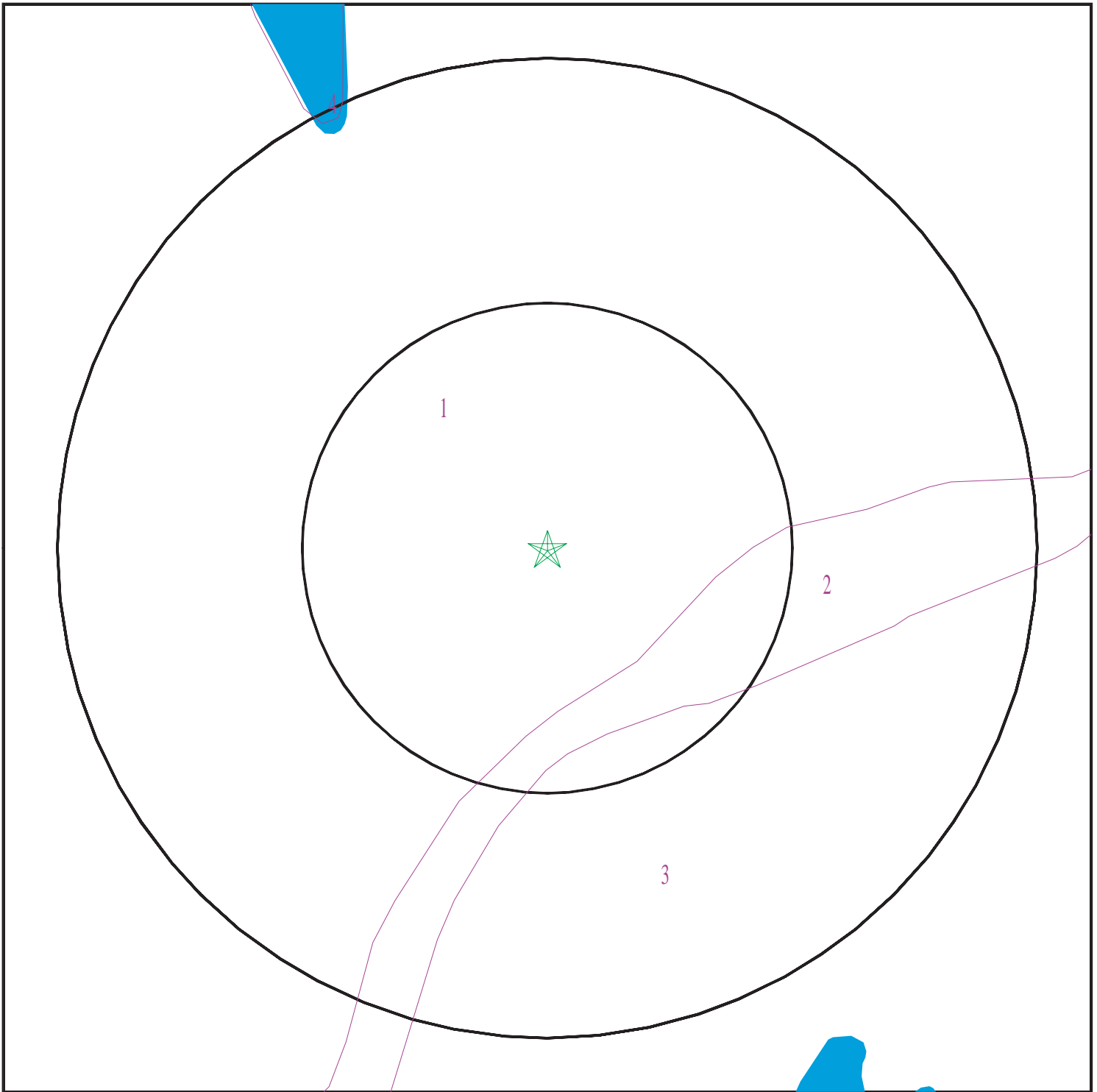
Era: Cenozoic
System: Quaternary
Series: Quaternary
Code: Q (*decoded above as Era, System & Series*)

GEOLOGIC AGE IDENTIFICATION

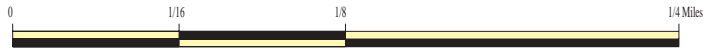
Category: Stratified Sequence

Geologic Age and Rock Stratigraphic Unit Source: P.G. Schruben, R.E. Arndt and W.J. Bawiec, Geology of the Conterminous U.S. at 1:2,500,000 Scale - a digital representation of the 1974 P.B. King and H.M. Beikman Map, USGS Digital Data Series DDS - 11 (1994).

SSURGO SOIL MAP - 6203802.2s



- ★ Target Property
- ∩ SSURGO Soil
- ∩ Water



SITE NAME: Parkside Inn Property
ADDRESS: 1415 West Olive Avenue
Fresno CA 93728
LAT/LONG: 36.756353 / 119.828228

CLIENT: Krazan & Associates, Inc.
CONTACT: Patrick Sauls
INQUIRY #: 6203802.2s
DATE: September 24, 2020 1:58 pm

GEOCHECK® - PHYSICAL SETTING SOURCE SUMMARY

DOMINANT SOIL COMPOSITION IN GENERAL AREA OF TARGET PROPERTY

The U.S. Department of Agriculture's (USDA) Soil Conservation Service (SCS) leads the National Cooperative Soil Survey (NCSS) and is responsible for collecting, storing, maintaining and distributing soil survey information for privately owned lands in the United States. A soil map in a soil survey is a representation of soil patterns in a landscape. The following information is based on Soil Conservation Service SSURGO data.

Soil Map ID: 1

Soil Component Name: SAN JOAQUIN

Soil Surface Texture: sandy clay loam

Hydrologic Group: Class D - Very slow infiltration rates. Soils are clayey, have a high water table, or are shallow to an impervious layer.

Soil Drainage Class: Moderately well drained

Hydric Status: Partially hydric

Corrosion Potential - Uncoated Steel: High

Depth to Bedrock Min: > 0 inches

Depth to Watertable Min: > 0 inches

Soil Layer Information							
Layer	Boundary		Soil Texture Class	Classification		Saturated hydraulic conductivity micro m/sec	Soil Reaction (pH)
	Upper	Lower		AASHTO Group	Unified Soil		
1	16 inches	27 inches	sandy clay loam	Silt-Clay Materials (more than 35 pct. passing No. 200), Clayey Soils.	COARSE-GRAINED SOILS, Sands, Sands with fines, Silty Sand.	Max: 14 Min: 4	Max: 6.5 Min: 5.6
2	27 inches	29 inches	clay	Silt-Clay Materials (more than 35 pct. passing No. 200), Clayey Soils.	COARSE-GRAINED SOILS, Sands, Sands with fines, Silty Sand.	Max: 14 Min: 4	Max: 6.5 Min: 5.6
3	29 inches	35 inches	cemented	Silt-Clay Materials (more than 35 pct. passing No. 200), Clayey Soils.	COARSE-GRAINED SOILS, Sands, Sands with fines, Silty Sand.	Max: 14 Min: 4	Max: 6.5 Min: 5.6
4	35 inches	59 inches	coarse sandy loam	Silt-Clay Materials (more than 35 pct. passing No. 200), Clayey Soils.	COARSE-GRAINED SOILS, Sands, Sands with fines, Silty Sand.	Max: 14 Min: 4	Max: 6.5 Min: 5.6

GEOCHECK® - PHYSICAL SETTING SOURCE SUMMARY

Soil Layer Information							
Layer	Boundary		Soil Texture Class	Classification		Saturated hydraulic conductivity micro m/sec	Soil Reaction (pH)
	Upper	Lower		AASHTO Group	Unified Soil		
5	0 inches	16 inches	sandy loam	Silt-Clay Materials (more than 35 pct. passing No. 200), Clayey Soils.	COARSE-GRAINED SOILS, Sands, Sands with fines, Silty Sand.	Max: 14 Min: 4	Max: 6.5 Min: 5.6

Soil Map ID: 2

Soil Component Name: HANFORD

Soil Surface Texture: coarse sandy loam

Hydrologic Group: Class B - Moderate infiltration rates. Deep and moderately deep, moderately well and well drained soils with moderately coarse textures.

Soil Drainage Class: Well drained

Hydric Status: Not hydric

Corrosion Potential - Uncoated Steel: Moderate

Depth to Bedrock Min: > 0 inches

Depth to Watertable Min: > 0 inches

Soil Layer Information							
Layer	Boundary		Soil Texture Class	Classification		Saturated hydraulic conductivity micro m/sec	Soil Reaction (pH)
	Upper	Lower		AASHTO Group	Unified Soil		
1	0 inches	16 inches	coarse sandy loam	Granular materials (35 pct. or less passing No. 200), Silty, or Clayey Gravel and Sand.	COARSE-GRAINED SOILS, Sands, Sands with fines, Silty Sand.	Max: 42 Min: 14	Max: 7.3 Min: 6.1
2	16 inches	72 inches	coarse sandy loam	Granular materials (35 pct. or less passing No. 200), Silty, or Clayey Gravel and Sand.	COARSE-GRAINED SOILS, Sands, Sands with fines, Silty Sand.	Max: 42 Min: 14	Max: 7.3 Min: 6.1

GEOCHECK® - PHYSICAL SETTING SOURCE SUMMARY

Soil Map ID: 3

Soil Component Name: DELHI

Soil Surface Texture: loamy sand

Hydrologic Group: Class A - High infiltration rates. Soils are deep, well drained to excessively drained sands and gravels.

Soil Drainage Class: Somewhat excessively drained

Hydric Status: Unknown

Corrosion Potential - Uncoated Steel: Moderate

Depth to Bedrock Min: > 0 inches

Depth to Watertable Min: > 0 inches

Soil Layer Information							
Layer	Boundary		Soil Texture Class	Classification		Saturated hydraulic conductivity micro m/sec	Soil Reaction (pH)
	Upper	Lower		AASHTO Group	Unified Soil		
1	0 inches	7 inches	loamy sand	Granular materials (35 pct. or less passing No. 200), Silty, or Clayey Gravel and Sand.	Not reported	Max: 141 Min: 42	Max: 7.3 Min: 6.1
2	7 inches	25 inches	loamy sand	Granular materials (35 pct. or less passing No. 200), Silty, or Clayey Gravel and Sand.	Not reported	Max: 141 Min: 42	Max: 7.3 Min: 6.1
3	25 inches	59 inches	loamy sand	Granular materials (35 pct. or less passing No. 200), Silty, or Clayey Gravel and Sand.	Not reported	Max: 141 Min: 42	Max: 7.3 Min: 6.1

Soil Map ID: 4

Soil Component Name: Water

Soil Surface Texture: loamy sand

Hydrologic Group: Class A - High infiltration rates. Soils are deep, well drained to excessively drained sands and gravels.

Soil Drainage Class:

GEOCHECK® - PHYSICAL SETTING SOURCE SUMMARY

Hydric Status: Not hydric

Corrosion Potential - Uncoated Steel: Not Reported

Depth to Bedrock Min: > 0 inches

Depth to Watertable Min: > 0 inches

No Layer Information available.

LOCAL / REGIONAL WATER AGENCY RECORDS

EDR Local/Regional Water Agency records provide water well information to assist the environmental professional in assessing sources that may impact ground water flow direction, and in forming an opinion about the impact of contaminant migration on nearby drinking water wells.

WELL SEARCH DISTANCE INFORMATION

<u>DATABASE</u>	<u>SEARCH DISTANCE (miles)</u>
Federal USGS	1.000
Federal FRDS PWS	Nearest PWS within 1 mile
State Database	1.000

FEDERAL USGS WELL INFORMATION

<u>MAP ID</u>	<u>WELL ID</u>	<u>LOCATION FROM TP</u>
3	USGS40000177328	1/2 - 1 Mile WNW
4	USGS40000177357	1/2 - 1 Mile NE
6	USGS40000177261	1/2 - 1 Mile WSW
7	USGS40000177380	1/2 - 1 Mile NW
8	USGS40000177379	1/2 - 1 Mile NE
9	USGS40000177359	1/2 - 1 Mile WNW
13	USGS40000177305	1/2 - 1 Mile West
15	USGS40000177269	1/2 - 1 Mile East
16	USGS40000177356	1/2 - 1 Mile ENE
17	USGS40000177428	1/2 - 1 Mile NW
19	USGS40000177439	1/2 - 1 Mile NNE
21	USGS40000177314	1/2 - 1 Mile East
B22	USGS40000177390	1/2 - 1 Mile NW
B23	USGS40000177403	1/2 - 1 Mile NW
C25	USGS40000177454	1/2 - 1 Mile NNE
B26	USGS40000177391	1/2 - 1 Mile NW
C27	USGS40000177456	1/2 - 1 Mile NNE

FEDERAL FRDS PUBLIC WATER SUPPLY SYSTEM INFORMATION

<u>MAP ID</u>	<u>WELL ID</u>	<u>LOCATION FROM TP</u>
---------------	----------------	-------------------------

GEOCHECK® - PHYSICAL SETTING SOURCE SUMMARY

FEDERAL FRDS PUBLIC WATER SUPPLY SYSTEM INFORMATION

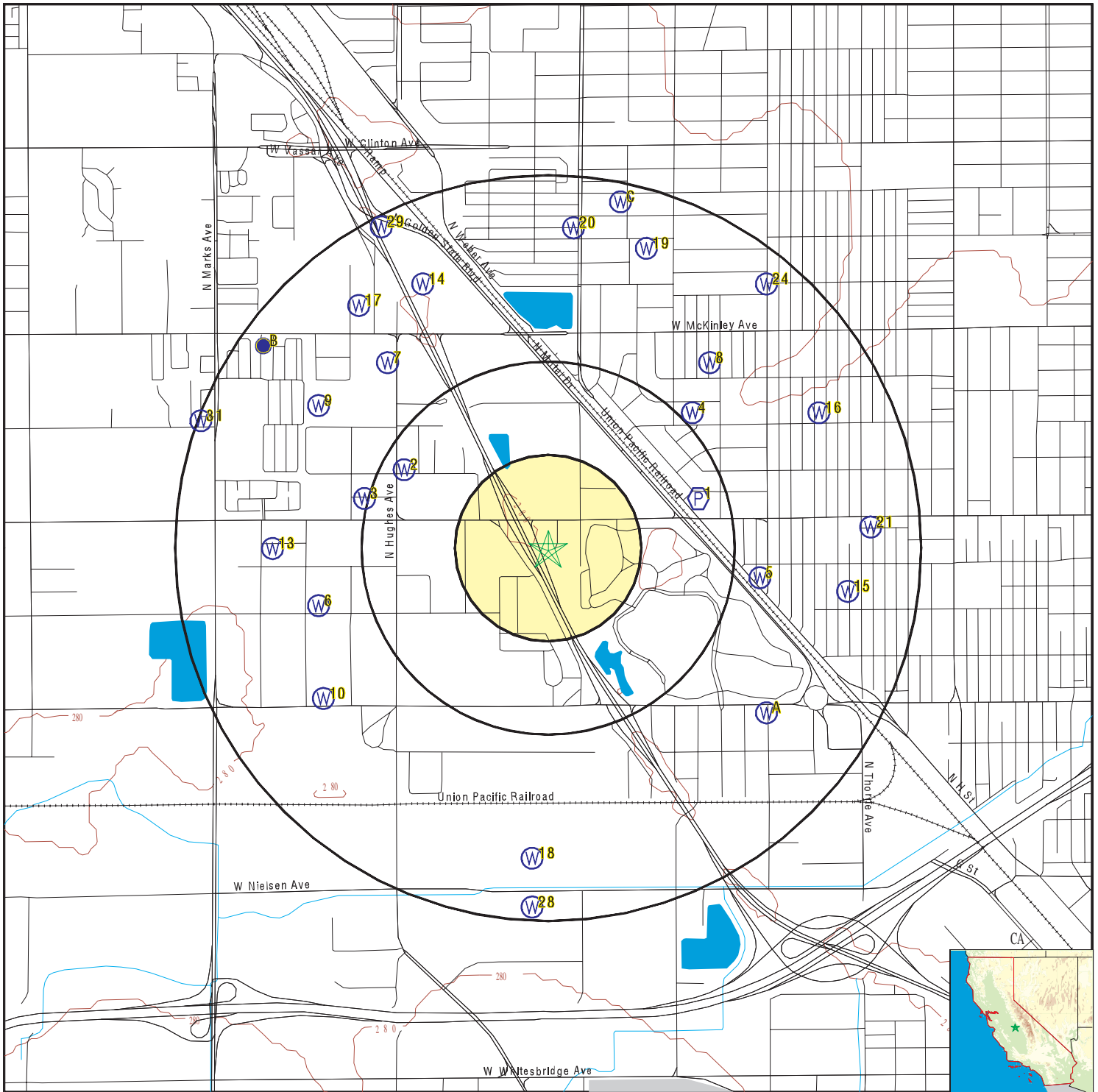
<u>MAP ID</u>	<u>WELL ID</u>	<u>LOCATION FROM TP</u>
1	CA1000170	1/4 - 1/2 Mile ENE

Note: PWS System location is not always the same as well location.

STATE DATABASE WELL INFORMATION

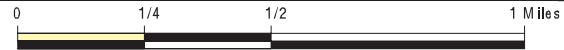
<u>MAP ID</u>	<u>WELL ID</u>	<u>LOCATION FROM TP</u>
2	11762	1/4 - 1/2 Mile WNW
5	CADWR8000029458	1/2 - 1 Mile East
10	11764	1/2 - 1 Mile SW
A11	11766	1/2 - 1 Mile SE
A12	11767	1/2 - 1 Mile SE
14	11765	1/2 - 1 Mile NNW
18	CADWR8000029305	1/2 - 1 Mile South
20	CADWR8000029622	1/2 - 1 Mile North
24	11756	1/2 - 1 Mile NE
28	CADWR8000029292	1/2 - 1 Mile South
29	11760	1/2 - 1 Mile NNW
B30	11761	1/2 - 1 Mile NW
31	CADWR8000029519	1/2 - 1 Mile WNW

PHYSICAL SETTING SOURCE MAP - 6203802.2s



- County Boundary
- Major Roads
- Contour Lines
- Earthquake Fault Lines
- Airports
- Earthquake epicenter, Richter 5 or greater
- Water Wells
- Public Water Supply Wells
- Cluster of Multiple Icons

- Groundwater Flow Direction
- Indeterminate Groundwater Flow at Location
- Groundwater Flow Varies at Location
- Closest Hydrogeological Data
- Oil, gas or related wells



SITE NAME: Parkside Inn Property
 ADDRESS: 1415 West Olive Avenue
 Fresno CA 93728
 LAT/LONG: 36.756353 / 119.828228

CLIENT: Krazan & Associates, Inc.
 CONTACT: Patrick Sauls
 INQUIRY #: 6203802.2s
 DATE: September 24, 2020 1:58 pm

GEOCHECK® - PHYSICAL SETTING SOURCE MAP FINDINGS

Map ID
Direction
Distance
Elevation

Database EDR ID Number

1
ENE
1/4 - 1/2 Mile
Higher

FRDS PWS CA1000170

Epa region:	09	State:	CA
Pwsid:	CA1000170	Pwsname:	CAMP FRESNO WATER SYSTEM
Cityserved:	Not Reported	Stateserved:	CA
Ziperved:	Not Reported	Fipscounty:	06019
Status:	Active	Retpopsrvd:	250
Pwssvconn:	60	Psource longname:	Groundwater
Tncws:	TNCWS	Owner:	Local_Govt
Contact:	BEARD, DENNIS	Contactorgname:	BEARD, DENNIS
Contactphone:	559-841-3435	Contactaddress1:	18745 Tollhouse Road
Contactaddress2:	Not Reported	Contactcity:	CLOVIS
Contactstate:	CA	Contactzip:	93619
Pwsactivitycode:	A		
Pwsid:	CA1000170	Facid:	2
Facname:	TREATMENT FACILITY	Factype:	Treatment_plant
Facactivitycode:	A	Trtobjective:	particulate removal
Trtprocess:	filtration, pressure sand	Factypecode:	TP
Pwsid:	CA1000170	Facid:	2
Facname:	TREATMENT FACILITY	Factype:	Treatment_plant
Facactivitycode:	A	Trtobjective:	disinfection
Trtprocess:	hypochlorination, pre	Factypecode:	TP
Pwsid:	CA1000170	Facid:	CA1000170002
Facname:	TREATMENT FACILITY - ABANDONED	Facactivitycode:	I
Factype:	Treatment_plant	Trtprocess:	filtration, pressure sand
Trtobjective:	particulate removal		
Factypecode:	TP		
Pwsid:	CA1000170	Facid:	CA1000170002
Facname:	TREATMENT FACILITY - ABANDONED	Facactivitycode:	I
Factype:	Treatment_plant	Trtprocess:	hypochlorination, pre
Trtobjective:	disinfection		
Factypecode:	TP		
PWS ID:	CA1000170	PWS type:	System Owner/Responsible Party
PWS name:	CITY OF FRESNO PARKS AND	PWS address:	Not Reported
PWS city:	FRESNO	PWS state:	CA
PWS zip:	93728	PWS ID:	CA1000170
Activity status:	Active	Date system activated:	7706
Date system deactivated:	Not Reported	Retail population:	00000200
System name:	CAMP FRESNO JR	System address:	CITY OF FRESNO PARKS AND
System address:	890 W BELMONT	System city:	DINKEY CREEK
System state:	CA	System zip:	94234
Population served:	101 - 500 Persons	Treatment:	Untreated
Latitude:	364530	Longitude:	1194912
Violation id:	1023009	Orig code:	S
State:	CA	Violation Year:	2010
Contamination code:	1040	Contamination Name:	Nitrate
Violation code:	03	Violation name:	Monitoring, Regular
Rule code:	331	Rule name:	Nitrates
Violation measur:	Not Reported	Unit of measure:	Not Reported

GEOCHECK® - PHYSICAL SETTING SOURCE MAP FINDINGS

State mcl:	Not Reported	Cmp bdt:	01/01/2010
Cmp edt:	12/31/2010		
Violation id:	1023010	Orig code:	S
State:	CA	Violation Year:	2012
Contamination code:	1040	Contamination Name:	Nitrate
Violation code:	03	Violation name:	Monitoring, Regular
Rule code:	331	Rule name:	Nitrates
Violation measur:	Not Reported	Unit of measure:	Not Reported
State mcl:	Not Reported	Cmp bdt:	01/01/2012
Cmp edt:	12/31/2012		
Violation id:	1023011	Orig code:	S
State:	CA	Violation Year:	2013
Contamination code:	3100	Contamination Name:	Coliform (TCR)
Violation code:	23	Violation name:	Monitoring, Routine Major (TCR)
Rule code:	110	Rule name:	TCR
Violation measur:	Not Reported	Unit of measure:	Not Reported
State mcl:	Not Reported	Cmp bdt:	04/01/2013
Cmp edt:	06/30/2013		
Violation id:	300001	Orig code:	S
State:	CA	Violation Year:	2003
Contamination code:	0200	Contamination Name:	SWTR
Violation code:	41	Violation name:	Treatment Technique (SWTR and GWR)
Rule code:	121	Rule name:	SWTR
Violation measur:	Not Reported	Unit of measure:	Not Reported
State mcl:	Not Reported	Cmp bdt:	06/01/2003
Cmp edt:	06/30/2003		
Violation id:	400002	Orig code:	S
State:	CA	Violation Year:	2003
Contamination code:	3100	Contamination Name:	Coliform (TCR)
Violation code:	25	Violation name:	Monitoring, Repeat Major (TCR)
Rule code:	110	Rule name:	TCR
Violation measur:	Not Reported	Unit of measure:	Not Reported
State mcl:	Not Reported	Cmp bdt:	09/01/2003
Cmp edt:	09/30/2003		
Violation id:	712008	Orig code:	S
State:	CA	Violation Year:	2007
Contamination code:	3100	Contamination Name:	Coliform (TCR)
Violation code:	05	Violation name:	Notification, State
Rule code:	110	Rule name:	TCR
Violation measur:	Not Reported	Unit of measure:	Not Reported
State mcl:	Not Reported	Cmp bdt:	10/01/2007
Cmp edt:	12/31/2007		
Violation id:	812003	Orig code:	S
State:	CA	Violation Year:	2007
Contamination code:	3100	Contamination Name:	Coliform (TCR)
Violation code:	23	Violation name:	Monitoring, Routine Major (TCR)
Rule code:	110	Rule name:	TCR
Violation measur:	Not Reported	Unit of measure:	Not Reported
State mcl:	Not Reported	Cmp bdt:	10/01/2007
Cmp edt:	12/31/2007		
Violation id:	812005	Orig code:	S
State:	CA	Violation Year:	2008
Contamination code:	3100	Contamination Name:	Coliform (TCR)
Violation code:	23	Violation name:	Monitoring, Routine Major (TCR)
Rule code:	110	Rule name:	TCR

GEOCHECK® - PHYSICAL SETTING SOURCE MAP FINDINGS

Violation measur:	Not Reported	Unit of measure:	Not Reported
State mcl:	Not Reported	Cmp bdt:	01/01/2008
Cmp edt:	03/31/2008		
Violation id:	812006	Orig code:	S
State:	CA	Violation Year:	2008
Contamination code:	3100	Contamination Name:	Coliform (TCR)
Violation code:	23	Violation name:	Monitoring, Routine Major (TCR)
Rule code:	110	Rule name:	TCR
Violation measur:	Not Reported	Unit of measure:	Not Reported
State mcl:	Not Reported	Cmp bdt:	04/01/2008
Cmp edt:	06/30/2008		
Violation id:	812007	Orig code:	S
State:	CA	Violation Year:	2008
Contamination code:	3100	Contamination Name:	Coliform (TCR)
Violation code:	23	Violation name:	Monitoring, Routine Major (TCR)
Rule code:	110	Rule name:	TCR
Violation measur:	Not Reported	Unit of measure:	Not Reported
State mcl:	Not Reported	Cmp bdt:	07/01/2008
Cmp edt:	09/30/2008		
Violation ID:	1023009	Orig Code:	S
Enforcemnt FY:	2011	Enforcement Action:	03/29/2011
Enforcement Detail:	St Violation/Reminder Notice		
Enforcement Category:	Informal		
Violation ID:	1023009	Orig Code:	S
Enforcemnt FY:	2013	Enforcement Action:	05/14/2013
Enforcement Detail:	St Compliance achieved	Enforcement Category:	Resolving
Violation ID:	1023010	Orig Code:	S
Enforcemnt FY:	2013	Enforcement Action:	05/03/2013
Enforcement Detail:	St Violation/Reminder Notice		
Enforcement Category:	Informal		
Violation ID:	1023010	Orig Code:	S
Enforcemnt FY:	2013	Enforcement Action:	05/14/2013
Enforcement Detail:	St Compliance achieved	Enforcement Category:	Resolving
Violation ID:	1023011	Orig Code:	S
Enforcemnt FY:	2014	Enforcement Action:	11/12/2013
Enforcement Detail:	St Violation/Reminder Notice		
Enforcement Category:	Informal		
Violation ID:	300001	Orig Code:	S
Enforcemnt FY:	2003	Enforcement Action:	06/01/2003
Enforcement Detail:	St AO (w/o penalty) issued		
Enforcement Category:	Formal		
Violation ID:	400002	Orig Code:	S
Enforcemnt FY:	2003	Enforcement Action:	09/01/2003
Enforcement Detail:	St AO (w/o penalty) issued		
Enforcement Category:	Formal		
Violation ID:	712008	Orig Code:	S
Enforcemnt FY:	2009	Enforcement Action:	11/17/2008
Enforcement Detail:	St AO (w/o penalty) issued		
Enforcement Category:	Formal		
Violation ID:	712008	Orig Code:	S
Enforcemnt FY:	2009	Enforcement Action:	11/20/2008

GEOCHECK® - PHYSICAL SETTING SOURCE MAP FINDINGS

Enforcement Detail:	St Violation/Reminder Notice		
Enforcement Category:	Informal		
Violation ID:	812003	Orig Code:	S
Enforcement FY:	2008	Enforcement Action:	03/19/2008
Enforcement Detail:	St Violation/Reminder Notice		
Enforcement Category:	Informal		
Violation ID:	812003	Orig Code:	S
Enforcement FY:	2008	Enforcement Action:	05/08/2008
Enforcement Detail:	St AO (w/o penalty) issued		
Enforcement Category:	Formal		
Violation ID:	812005	Orig Code:	S
Enforcement FY:	2008	Enforcement Action:	05/08/2008
Enforcement Detail:	St AO (w/o penalty) issued		
Enforcement Category:	Formal		
Violation ID:	812006	Orig Code:	S
Enforcement FY:	2009	Enforcement Action:	11/17/2008
Enforcement Detail:	St AO (w/o penalty) issued		
Enforcement Category:	Formal		
Violation ID:	812007	Orig Code:	S
Enforcement FY:	2009	Enforcement Action:	11/17/2008
Enforcement Detail:	St AO (w/o penalty) issued		
Enforcement Category:	Formal		

2
WNW
1/4 - 1/2 Mile
Higher

CA WELLS 11762

Seq:	11762	Prim sta c:	13S/20E-31G01 M
Frds no:	1000245001	County:	10
District:	40	User id:	10C
System no:	1000245	Water type:	G
Source nam:	1362 N HUGHES	Station ty:	WELL/AMBNT/MUN/INTAKE
Latitude:	364534.0	Longitude:	1195003.0
Precision:	3	Status:	AR
Comment 1:	Not Reported	Comment 2:	Not Reported
Comment 3:	Not Reported	Comment 4:	Not Reported
Comment 5:	Not Reported	Comment 6:	Not Reported
Comment 7:	Not Reported		
System no:	1000245	System nam:	Fresno Mhp
Hqname:	Not Reported	Address:	Not Reported
City:	Not Reported	State:	Not Reported
Zip:	Not Reported	Zip ext:	Not Reported
Pop serv:	0	Connection:	0
Area serve:	Not Reported		

3
WNW
1/2 - 1 Mile
Lower

FED USGS USGS40000177328

Organization ID:	USGS-CA		
Organization Name:	USGS California Water Science Center		
Monitor Location:	013S020E31F001M	Type:	Well

GEOCHECK® - PHYSICAL SETTING SOURCE MAP FINDINGS

Description:	Not Reported	HUC:	18030012
Drainage Area:	Not Reported	Drainage Area Units:	Not Reported
Contrib Drainage Area:	Not Reported	Contrib Drainage Area Unts:	Not Reported
Aquifer:	Central Valley aquifer system		
Formation Type:	Not Reported	Aquifer Type:	Not Reported
Construction Date:	19771202	Well Depth:	145
Well Depth Units:	ft	Well Hole Depth:	145
Well Hole Depth Units:	ft		

Ground water levels,Number of Measurements:	1	Level reading date:	1987-03-06
Feet below surface:	63.55	Feet to sea level:	Not Reported
Note:	Not Reported		

4
NE
1/2 - 1 Mile
Higher

FED USGS USGS40000177357

Organization ID:	USGS-CA		
Organization Name:	USGS California Water Science Center		
Monitor Location:	013S020E32D001M	Type:	Well
Description:	Not Reported	HUC:	18030012
Drainage Area:	Not Reported	Drainage Area Units:	Not Reported
Contrib Drainage Area:	Not Reported	Contrib Drainage Area Unts:	Not Reported
Aquifer:	Central Valley aquifer system		
Formation Type:	Not Reported	Aquifer Type:	Not Reported
Construction Date:	19590810	Well Depth:	272
Well Depth Units:	ft	Well Hole Depth:	272
Well Hole Depth Units:	ft		

Ground water levels,Number of Measurements:	1	Level reading date:	1963-11-01
Feet below surface:	77.00	Feet to sea level:	Not Reported
Note:	Not Reported		

5
East
1/2 - 1 Mile
Higher

CA WELLS CADWR8000029458

State Well #:	13S20E32L001M	Station ID:	39897
Well Name:	Not Reported	Well Use:	Unknown
Well Type:	Unknown	Well Depth:	0
Basin Name:	Kings	Well Completion Rpt #:	Not Reported

6
WSW
1/2 - 1 Mile
Higher

FED USGS USGS40000177261

Organization ID:	USGS-CA		
Organization Name:	USGS California Water Science Center		
Monitor Location:	013S020E31L001M	Type:	Well
Description:	Not Reported	HUC:	18030012
Drainage Area:	Not Reported	Drainage Area Units:	Not Reported
Contrib Drainage Area:	Not Reported	Contrib Drainage Area Unts:	Not Reported
Aquifer:	Central Valley aquifer system		

GEOCHECK® - PHYSICAL SETTING SOURCE MAP FINDINGS

Formation Type:	Not Reported	Aquifer Type:	Not Reported
Construction Date:	19781027	Well Depth:	145
Well Depth Units:	ft	Well Hole Depth:	145
Well Hole Depth Units:	ft		

Ground water levels,Number of Measurements:	2	Level reading date:	1987-03-06
Feet below surface:	65.89	Feet to sea level:	Not Reported
Note:	Not Reported		

Level reading date:	1978-10-27	Feet below surface:	68
Feet to sea level:	Not Reported	Note:	Not Reported

**7
NW
1/2 - 1 Mile
Higher**

FED USGS USGS40000177380

Organization ID:	USGS-CA	Type:	Well
Organization Name:	USGS California Water Science Center	HUC:	18030012
Monitor Location:	013S020E31D001M	Drainage Area Units:	Not Reported
Description:	Not Reported	Contrib Drainage Area Unts:	Not Reported
Drainage Area:	Not Reported		
Contrib Drainage Area:	Not Reported		
Aquifer:	Central Valley aquifer system	Aquifer Type:	Not Reported
Formation Type:	Not Reported	Well Depth:	178
Construction Date:	Not Reported	Well Hole Depth:	Not Reported
Well Depth Units:	ft		
Well Hole Depth Units:	Not Reported		

Ground water levels,Number of Measurements:	1	Level reading date:	1963-10-15
Feet below surface:	72.00	Feet to sea level:	Not Reported
Note:	Not Reported		

**8
NE
1/2 - 1 Mile
Higher**

FED USGS USGS40000177379

Organization ID:	USGS-CA	Type:	Well
Organization Name:	USGS California Water Science Center	HUC:	18030012
Monitor Location:	013S023E34A001M	Drainage Area Units:	Not Reported
Description:	Not Reported	Contrib Drainage Area Unts:	Not Reported
Drainage Area:	Not Reported		
Contrib Drainage Area:	Not Reported		
Aquifer:	Central Valley aquifer system	Aquifer Type:	Not Reported
Formation Type:	Not Reported	Well Depth:	90
Construction Date:	Not Reported	Well Hole Depth:	Not Reported
Well Depth Units:	ft		
Well Hole Depth Units:	Not Reported		

Ground water levels,Number of Measurements:	1	Level reading date:	1963-10-30
Feet below surface:	6.74	Feet to sea level:	Not Reported
Note:	Not Reported		

GEOCHECK® - PHYSICAL SETTING SOURCE MAP FINDINGS

Map ID
Direction
Distance
Elevation

Database EDR ID Number

9
WNW
1/2 - 1 Mile
Higher

FED USGS USGS40000177359

Organization ID:	USGS-CA	Type:	Well
Organization Name:	USGS California Water Science Center	HUC:	18030012
Monitor Location:	013S023E33B001M	Drainage Area Units:	Not Reported
Description:	Not Reported	Contrib Drainage Area Units:	Not Reported
Drainage Area:	Not Reported	Aquifer Type:	Not Reported
Contrib Drainage Area:	Not Reported	Well Depth:	104
Aquifer:	Central Valley aquifer system	Well Hole Depth:	138
Formation Type:	Not Reported		
Construction Date:	19600830		
Well Depth Units:	ft		
Well Hole Depth Units:	ft		

Ground water levels,Number of Measurements:	1	Level reading date:	1963-10-30
Feet below surface:	11.72	Feet to sea level:	Not Reported
Note:	Not Reported		

10
SW
1/2 - 1 Mile
Higher

CA WELLS 11764

Seq:	11764	Prim sta c:	13S/20E-31P01 M
Frds no:	1000242001	County:	10
District:	40	User id:	10C
System no:	1000242	Water type:	G
Source nam:	2706 W BELMONT FRESNO	Station ty:	WELL/AMBNT/MUN/INTAKE
Latitude:	364502.0	Longitude:	1195017.0
Precision:	3	Status:	AR
Comment 1:	Not Reported	Comment 2:	Not Reported
Comment 3:	Not Reported	Comment 4:	Not Reported
Comment 5:	Not Reported	Comment 6:	Not Reported
Comment 7:	Not Reported		

System no:	1000242	System nam:	Todd'S Trailer Court
Hqname:	Not Reported	Address:	4561 E. JENSEN
City:	FRESNO	State:	CA
Zip:	93725	Zip ext:	Not Reported
Pop serv:	27	Connection:	13
Area serve:	Not Reported		

A11
SE
1/2 - 1 Mile
Lower

CA WELLS 11766

Seq:	11766	Prim sta c:	13S/20E-32L01 M
Frds no:	1010007155	County:	10
District:	11	User id:	AGE
System no:	1010007	Water type:	G
Source nam:	WELL 028 - DESTROYED	Station ty:	WELL/AMBNT/MUN/INTAKE/SUPPLY
Latitude:	364500.0	Longitude:	1194900.0
Precision:	8	Status:	DS

GEOCHECK® - PHYSICAL SETTING SOURCE MAP FINDINGS

Comment 1: Not Reported
 Comment 3: Not Reported
 Comment 5: Not Reported
 Comment 7: Not Reported

Comment 2: Not Reported
 Comment 4: Not Reported
 Comment 6: Not Reported

System no: 1010007
 Hqname: Not Reported
 City: FRESNO
 Zip: 93721
 Pop serv: 390350
 Area serve: CITY OF FRESNO

System nam: Fresno, City Of
 Address: 2326 FRESNO STREET
 State: CA
 Zip ext: 2988
 Connection: 99005

**A12
 SE
 1/2 - 1 Mile
 Lower**

CA WELLS 11767

Seq: 11767
 Frds no: 1010007156
 District: 11
 System no: 1010007
 Source nam: WELL 028A
 Latitude: 364500.0
 Precision: 8
 Comment 1: Not Reported
 Comment 3: Not Reported
 Comment 5: Not Reported
 Comment 7: Not Reported

Prim sta c: 13S/20E-32L02 M
 County: 10
 User id: AGE
 Water type: G
 Station ty: WELL/AMBNT/MUN/INTAKE/SUPPLY
 Longitude: 1194900.0
 Status: AR
 Comment 2: Not Reported
 Comment 4: Not Reported
 Comment 6: Not Reported

System no: 1010007
 Hqname: Not Reported
 City: FRESNO
 Zip: 93721
 Pop serv: 390350
 Area serve: CITY OF FRESNO

System nam: Fresno, City Of
 Address: 2326 FRESNO STREET
 State: CA
 Zip ext: 2988
 Connection: 99005

**13
 West
 1/2 - 1 Mile
 Higher**

FED USGS USGS40000177305

Organization ID: USGS-CA
 Organization Name: USGS California Water Science Center
 Monitor Location: 013S019E36J001M
 Description: Not Reported
 Drainage Area: Not Reported
 Contrib Drainage Area: Not Reported
 Aquifer: Central Valley aquifer system
 Formation Type: Not Reported
 Construction Date: Not Reported
 Well Depth Units: Not Reported
 Well Hole Depth Units: Not Reported

Type: Well
 HUC: 18030012
 Drainage Area Units: Not Reported
 Contrib Drainage Area Unts: Not Reported
 Aquifer Type: Not Reported
 Well Depth: Not Reported
 Well Hole Depth: Not Reported

Ground water levels,Number of Measurements: 1
 Feet below surface: 67.56
 Note: Not Reported

Level reading date: 1963-10-15
 Feet to sea level: Not Reported

GEOCHECK® - PHYSICAL SETTING SOURCE MAP FINDINGS

Map ID
 Direction
 Distance
 Elevation

Database EDR ID Number

14
NNW
1/2 - 1 Mile
Higher

CA WELLS 11765

Seq:	11765	Prim sta c:	13S/20E-32D01 M
Frds no:	1010007188	County:	10
District:	11	User id:	AGE
System no:	1010007	Water type:	G
Source nam:	WELL 054	Station ty:	WELL/AMBNT/MUN/INTAKE/SUPPLY
Latitude:	364600.0	Longitude:	1195000.0
Precision:	8	Status:	AU
Comment 1:	Not Reported	Comment 2:	Not Reported
Comment 3:	Not Reported	Comment 4:	Not Reported
Comment 5:	Not Reported	Comment 6:	Not Reported
Comment 7:	Not Reported		

System no:	1010007	System nam:	Fresno, City Of
Hqname:	Not Reported	Address:	2326 FRESNO STREET
City:	FRESNO	State:	CA
Zip:	93721	Zip ext:	2988
Pop serv:	390350	Connection:	99005
Area serve:	CITY OF FRESNO		

Sample date:	05-FEB-18	Finding:	1.8
Chemical:	NITRATE (AS N)	Report units:	MG/L
Dir:	0.4		

Sample date:	24-FEB-17	Finding:	280.
Chemical:	SPECIFIC CONDUCTANCE	Report units:	US
Dir:	0.		

Sample date:	24-FEB-17	Finding:	1.8
Chemical:	NITRATE + NITRITE (AS N)	Report units:	MG/L
Dir:	0.4		

Sample date:	24-FEB-17	Finding:	12.
Chemical:	AGGRSSIVE INDEX (CORROSIVITY)	Report units:	Not Reported
Dir:	0.		

Sample date:	24-FEB-17	Finding:	2.1
Chemical:	TOTAL TRIHALOMETHANES	Report units:	UG/L
Dir:	0.		

Sample date:	24-FEB-17	Finding:	0.15
Chemical:	TURBIDITY, LABORATORY	Report units:	NTU
Dir:	0.1		

Sample date:	24-FEB-17	Finding:	200.
Chemical:	TOTAL DISSOLVED SOLIDS	Report units:	MG/L
Dir:	0.		

Sample date:	24-FEB-17	Finding:	1.4
Chemical:	BROMOFORM (THM)	Report units:	UG/L
Dir:	1.		

Sample date:	24-FEB-17	Finding:	1.5
Chemical:	CHROMIUM, HEXAVALENT	Report units:	UG/L
Dir:	1.		

GEOCHECK® - PHYSICAL SETTING SOURCE MAP FINDINGS

Sample date:	24-FEB-17	Finding:	0.12
Chemical:	FLUORIDE (F) (NATURAL-SOURCE)	Report units:	MG/L
Dir:	0.1		
Sample date:	24-FEB-17	Finding:	8.7
Chemical:	SULFATE	Report units:	MG/L
Dir:	0.5		
Sample date:	24-FEB-17	Finding:	8.9
Chemical:	CHLORIDE	Report units:	MG/L
Dir:	0.		
Sample date:	24-FEB-17	Finding:	5.6
Chemical:	POTASSIUM	Report units:	MG/L
Dir:	0.		
Sample date:	24-FEB-17	Finding:	17.
Chemical:	SODIUM	Report units:	MG/L
Dir:	0.		
Sample date:	24-FEB-17	Finding:	13.
Chemical:	MAGNESIUM	Report units:	MG/L
Dir:	0.		
Sample date:	24-FEB-17	Finding:	21.
Chemical:	CALCIUM	Report units:	MG/L
Dir:	0.		
Sample date:	24-FEB-17	Finding:	110.
Chemical:	HARDNESS (TOTAL) AS CaCO ₃	Report units:	MG/L
Dir:	0.		
Sample date:	24-FEB-17	Finding:	1.8
Chemical:	NITRATE (AS N)	Report units:	MG/L
Dir:	0.4		
Sample date:	24-FEB-17	Finding:	150.
Chemical:	BICARBONATE ALKALINITY	Report units:	MG/L
Dir:	0.		
Sample date:	24-FEB-17	Finding:	120.
Chemical:	ALKALINITY (TOTAL) AS CaCO ₃	Report units:	MG/L
Dir:	0.		
Sample date:	24-FEB-17	Finding:	7.8
Chemical:	PH, LABORATORY	Report units:	Not Reported
Dir:	0.		
Sample date:	08-MAR-16	Finding:	2.2
Chemical:	NITRATE (AS N)	Report units:	MG/L
Dir:	0.4		
Sample date:	21-NOV-14	Finding:	1.5
Chemical:	CHROMIUM, HEXAVALENT	Report units:	UG/L
Dir:	1.		
Sample date:	07-APR-14	Finding:	17.
Chemical:	SODIUM	Report units:	MG/L
Dir:	0.		
Sample date:	07-APR-14	Finding:	280.
Chemical:	SPECIFIC CONDUCTANCE	Report units:	US

GEOCHECK® - PHYSICAL SETTING SOURCE MAP FINDINGS

Dir:	0.		
Sample date:	07-APR-14	Finding:	8.
Chemical:	PH, LABORATORY	Report units:	Not Reported
Dir:	0.		
Sample date:	07-APR-14	Finding:	120.
Chemical:	ALKALINITY (TOTAL) AS CaCO3	Report units:	MG/L
Dir:	0.		
Sample date:	07-APR-14	Finding:	12.
Chemical:	AGGRSSIVE INDEX (CORROSIVITY)	Report units:	Not Reported
Dir:	0.		
Sample date:	07-APR-14	Finding:	220.
Chemical:	TOTAL DISSOLVED SOLIDS	Report units:	MG/L
Dir:	0.		
Sample date:	07-APR-14	Finding:	9.8
Chemical:	SULFATE	Report units:	MG/L
Dir:	0.5		
Sample date:	07-APR-14	Finding:	9.
Chemical:	CHLORIDE	Report units:	MG/L
Dir:	0.		
Sample date:	07-APR-14	Finding:	5.7
Chemical:	POTASSIUM	Report units:	MG/L
Dir:	0.		
Sample date:	07-APR-14	Finding:	13.
Chemical:	MAGNESIUM	Report units:	MG/L
Dir:	0.		
Sample date:	07-APR-14	Finding:	21.
Chemical:	CALCIUM	Report units:	MG/L
Dir:	0.		
Sample date:	07-APR-14	Finding:	110.
Chemical:	HARDNESS (TOTAL) AS CaCO3	Report units:	MG/L
Dir:	0.		
Sample date:	07-APR-14	Finding:	150.
Chemical:	BICARBONATE ALKALINITY	Report units:	MG/L
Dir:	0.		
Sample date:	12-MAR-14	Finding:	9.4
Chemical:	NITRATE (AS NO3)	Report units:	MG/L
Dir:	2.		
Sample date:	13-MAR-12	Finding:	0.271
Chemical:	RADIUM 228 COUNTING ERROR	Report units:	PCI/L
Dir:	0.		

**15
East
1/2 - 1 Mile
Higher**

FED USGS USGS40000177269

Organization ID: USGS-CA
Organization Name: USGS California Water Science Center

GEOCHECK® - PHYSICAL SETTING SOURCE MAP FINDINGS

Monitor Location:	013S020E32L001M	Type:	Well
Description:	Not Reported	HUC:	18030012
Drainage Area:	Not Reported	Drainage Area Units:	Not Reported
Contrib Drainage Area:	Not Reported	Contrib Drainage Area Unts:	Not Reported
Aquifer:	Central Valley aquifer system		
Formation Type:	Not Reported	Aquifer Type:	Not Reported
Construction Date:	Not Reported	Well Depth:	104
Well Depth Units:	ft	Well Hole Depth:	Not Reported
Well Hole Depth Units:	Not Reported		

16
ENE
1/2 - 1 Mile
Higher

FED USGS USGS40000177356

Organization ID:	USGS-CA		
Organization Name:	USGS California Water Science Center		
Monitor Location:	013S023E35D001M	Type:	Well
Description:	Not Reported	HUC:	18030012
Drainage Area:	Not Reported	Drainage Area Units:	Not Reported
Contrib Drainage Area:	Not Reported	Contrib Drainage Area Unts:	Not Reported
Aquifer:	Central Valley aquifer system		
Formation Type:	Not Reported	Aquifer Type:	Not Reported
Construction Date:	1937	Well Depth:	100
Well Depth Units:	ft	Well Hole Depth:	Not Reported
Well Hole Depth Units:	Not Reported		

Ground water levels,Number of Measurements:	1	Level reading date:	1963-10-30
Feet below surface:	7.94	Feet to sea level:	Not Reported
Note:	Not Reported		

17
NW
1/2 - 1 Mile
Higher

FED USGS USGS40000177428

Organization ID:	USGS-CA		
Organization Name:	USGS California Water Science Center		
Monitor Location:	013S020E30P001M	Type:	Well
Description:	Not Reported	HUC:	18030012
Drainage Area:	Not Reported	Drainage Area Units:	Not Reported
Contrib Drainage Area:	Not Reported	Contrib Drainage Area Unts:	Not Reported
Aquifer:	Central Valley aquifer system		
Formation Type:	Not Reported	Aquifer Type:	Not Reported
Construction Date:	19771115	Well Depth:	145
Well Depth Units:	ft	Well Hole Depth:	145
Well Hole Depth Units:	ft		

Ground water levels,Number of Measurements:	1	Level reading date:	1987-03-03
Feet below surface:	72.16	Feet to sea level:	Not Reported
Note:	Not Reported		

GEOCHECK® - PHYSICAL SETTING SOURCE MAP FINDINGS

Map ID
Direction
Distance
Elevation

Database EDR ID Number

18
South
1/2 - 1 Mile
Higher

CA WELLS CADWR8000029305

State Well #:	14S20E06H001M	Station ID:	33700
Well Name:	Not Reported	Well Use:	Unknown
Well Type:	Unknown	Well Depth:	0
Basin Name:	Kings	Well Completion Rpt #:	Not Reported

19
NNE
1/2 - 1 Mile
Higher

FED USGS USGS40000177439

Organization ID:	USGS-CA		
Organization Name:	USGS California Water Science Center		
Monitor Location:	013S020E30J001M	Type:	Well
Description:	Not Reported	HUC:	18030012
Drainage Area:	Not Reported	Drainage Area Units:	Not Reported
Contrib Drainage Area:	Not Reported	Contrib Drainage Area Unts:	Not Reported
Aquifer:	Central Valley aquifer system		
Formation Type:	Not Reported	Aquifer Type:	Not Reported
Construction Date:	19480928	Well Depth:	176
Well Depth Units:	ft	Well Hole Depth:	214
Well Hole Depth Units:	ft		

Ground water levels,Number of Measurements:	1	Level reading date:	1963-11-01
Feet below surface:	68.00	Feet to sea level:	Not Reported
Note:	Not Reported		

20
North
1/2 - 1 Mile
Higher

CA WELLS CADWR8000029622

State Well #:	13S20E30J001M	Station ID:	13789
Well Name:	Not Reported	Well Use:	Unknown
Well Type:	Unknown	Well Depth:	0
Basin Name:	Kings	Well Completion Rpt #:	Not Reported

21
East
1/2 - 1 Mile
Higher

FED USGS USGS40000177314

Organization ID:	USGS-CA		
Organization Name:	USGS California Water Science Center		
Monitor Location:	013S020E32L002M	Type:	Well
Description:	Not Reported	HUC:	18030012
Drainage Area:	Not Reported	Drainage Area Units:	Not Reported
Contrib Drainage Area:	Not Reported	Contrib Drainage Area Unts:	Not Reported
Aquifer:	Central Valley aquifer system		
Formation Type:	Not Reported	Aquifer Type:	Not Reported

GEOCHECK® - PHYSICAL SETTING SOURCE MAP FINDINGS

Construction Date:	19521011	Well Depth:	296
Well Depth Units:	ft	Well Hole Depth:	312
Well Hole Depth Units:	ft		
Ground water levels,Number of Measurements:		1	Level reading date:
Feet below surface:	76.00		1963-11-01
Note:	Not Reported		Feet to sea level:
			Not Reported

**B22
NW
1/2 - 1 Mile
Higher**

FED USGS USGS40000177390

Organization ID:	USGS-CA		
Organization Name:	USGS California Water Science Center		
Monitor Location:	013S023E28Q001M	Type:	Well
Description:	Not Reported	HUC:	18030012
Drainage Area:	Not Reported	Drainage Area Units:	Not Reported
Contrib Drainage Area:	Not Reported	Contrib Drainage Area Unts:	Not Reported
Aquifer:	Central Valley aquifer system		
Formation Type:	Not Reported	Aquifer Type:	Not Reported
Construction Date:	Not Reported	Well Depth:	58
Well Depth Units:	ft	Well Hole Depth:	Not Reported
Well Hole Depth Units:	Not Reported		

Ground water levels,Number of Measurements:	1	Level reading date:	1963-10-30
Feet below surface:	17.35	Feet to sea level:	Not Reported
Note:	Not Reported		

**B23
NW
1/2 - 1 Mile
Higher**

FED USGS USGS40000177403

Organization ID:	USGS-CA		
Organization Name:	USGS California Water Science Center		
Monitor Location:	013S023E28Q002M	Type:	Well
Description:	Not Reported	HUC:	18030012
Drainage Area:	Not Reported	Drainage Area Units:	Not Reported
Contrib Drainage Area:	Not Reported	Contrib Drainage Area Unts:	Not Reported
Aquifer:	Central Valley aquifer system		
Formation Type:	Not Reported	Aquifer Type:	Not Reported
Construction Date:	19550630	Well Depth:	40
Well Depth Units:	ft	Well Hole Depth:	41
Well Hole Depth Units:	ft		

**24
NE
1/2 - 1 Mile
Higher**

CA WELLS 11756

Seq:	11756	Prim sta c:	13S/20E-29K01 M
Frds no:	1010007157	County:	10
District:	11	User id:	AGE
System no:	1010007	Water type:	G
Source nam:	WELL 029 - DESTROYED	Station ty:	WELL/AMBNT/MUN/INTAKE/SUPPLY

GEOCHECK® - PHYSICAL SETTING SOURCE MAP FINDINGS

Latitude:	364600.0	Longitude:	1194900.0
Precision:	8	Status:	DS
Comment 1:	Not Reported	Comment 2:	Not Reported
Comment 3:	Not Reported	Comment 4:	Not Reported
Comment 5:	Not Reported	Comment 6:	Not Reported
Comment 7:	Not Reported		
System no:	1010007	System nam:	Fresno, City Of
Hqname:	Not Reported	Address:	2326 FRESNO STREET
City:	FRESNO	State:	CA
Zip:	93721	Zip ext:	2988
Pop serv:	390350	Connection:	99005
Area serve:	CITY OF FRESNO		

C25
NNE
1/2 - 1 Mile
Higher

FED USGS USGS40000177454

Organization ID:	USGS-CA		
Organization Name:	USGS California Water Science Center		
Monitor Location:	013S023E27K002M	Type:	Well
Description:	Not Reported	HUC:	18030012
Drainage Area:	Not Reported	Drainage Area Units:	Not Reported
Contrib Drainage Area:	Not Reported	Contrib Drainage Area Unts:	Not Reported
Aquifer:	Central Valley aquifer system		
Formation Type:	Not Reported	Aquifer Type:	Not Reported
Construction Date:	19560425	Well Depth:	28
Well Depth Units:	ft	Well Hole Depth:	28
Well Hole Depth Units:	ft		

Ground water levels,Number of Measurements:	1	Level reading date:	1963-02-11
Feet below surface:	6.81	Feet to sea level:	Not Reported
Note:	Not Reported		

B26
NW
1/2 - 1 Mile
Higher

FED USGS USGS40000177391

Organization ID:	USGS-CA		
Organization Name:	USGS California Water Science Center		
Monitor Location:	013S020E31D002M	Type:	Well
Description:	Not Reported	HUC:	Not Reported
Drainage Area:	Not Reported	Drainage Area Units:	Not Reported
Contrib Drainage Area:	Not Reported	Contrib Drainage Area Unts:	Not Reported
Aquifer:	Central Valley aquifer system		
Formation Type:	Not Reported	Aquifer Type:	Not Reported
Construction Date:	19740415	Well Depth:	450
Well Depth Units:	ft	Well Hole Depth:	460
Well Hole Depth Units:	ft		

GEOCHECK® - PHYSICAL SETTING SOURCE MAP FINDINGS

Map ID
Direction
Distance
Elevation

Database EDR ID Number

C27
NNE
1/2 - 1 Mile
Higher

FED USGS USGS40000177456

Organization ID:	USGS-CA	Type:	Well
Organization Name:	USGS California Water Science Center	HUC:	18030012
Monitor Location:	013S023E27K001M	Drainage Area Units:	Not Reported
Description:	Not Reported	Contrib Drainage Area Units:	Not Reported
Drainage Area:	Not Reported	Aquifer Type:	Not Reported
Contrib Drainage Area:	Not Reported	Well Depth:	100
Aquifer:	Central Valley aquifer system	Well Hole Depth:	Not Reported
Formation Type:	Not Reported		
Construction Date:	Not Reported		
Well Depth Units:	ft		
Well Hole Depth Units:	Not Reported		

Ground water levels,Number of Measurements:	1	Level reading date:	1963-10-30
Feet below surface:	12.68	Feet to sea level:	Not Reported
Note:	Not Reported		

28
South
1/2 - 1 Mile
Lower

CA WELLS CADWR8000029292

State Well #:	14S20E06J001M	Station ID:	15139
Well Name:	Not Reported	Well Use:	Unknown
Well Type:	Unknown	Well Depth:	0
Basin Name:	Kings	Well Completion Rpt #:	Not Reported

29
NNW
1/2 - 1 Mile
Higher

CA WELLS 11760

Seq:	11760	Prim sta c:	13S/20E-30L01 M
Frds no:	1000299001	County:	10
District:	40	User id:	10C
System no:	1000299	Water type:	G
Source nam:	WELL 01	Station ty:	WELL/AMBNT/MUN/INTAKE
Latitude:	364608.0	Longitude:	1195007.0
Precision:	3	Status:	AR
Comment 1:	NORTHWEST CORNER OF LOT	Comment 2:	Not Reported
Comment 3:	Not Reported	Comment 4:	Not Reported
Comment 5:	Not Reported	Comment 6:	Not Reported
Comment 7:	Not Reported		

System no:	1000299	System nam:	Arcade Trailer Park
Hqname:	Not Reported	Address:	Not Reported
City:	Not Reported	State:	Not Reported
Zip:	Not Reported	Zip ext:	Not Reported
Pop serv:	0	Connection:	0
Area serve:	Not Reported		

Sample date:	02-OCT-17	Finding:	8.9
--------------	-----------	----------	-----

GEOCHECK® - PHYSICAL SETTING SOURCE MAP FINDINGS

Chemical: Dir:	NITRATE (AS N) 0.4	Report units:	MG/L
Sample date: Chemical: Dir:	13-FEB-17 PH, LABORATORY 0.	Finding: Report units:	7.8 Not Reported
Sample date: Chemical: Dir:	13-FEB-17 ALKALINITY (TOTAL) AS CaCO3 0.	Finding: Report units:	160. MG/L
Sample date: Chemical: Dir:	13-FEB-17 BICARBONATE ALKALINITY 0.	Finding: Report units:	200. MG/L
Sample date: Chemical: Dir:	13-FEB-17 NITRATE (AS N) 0.4	Finding: Report units:	6.8 MG/L
Sample date: Chemical: Dir:	13-FEB-17 CALCIUM 0.	Finding: Report units:	36. MG/L
Sample date: Chemical: Dir:	13-FEB-17 MAGNESIUM 0.	Finding: Report units:	21. MG/L
Sample date: Chemical: Dir:	13-FEB-17 SODIUM 0.	Finding: Report units:	21. MG/L
Sample date: Chemical: Dir:	13-FEB-17 CHLORIDE 0.	Finding: Report units:	19. MG/L
Sample date: Chemical: Dir:	13-FEB-17 SULFATE 0.5	Finding: Report units:	16. MG/L
Sample date: Chemical: Dir:	13-FEB-17 FLUORIDE (F) (NATURAL-SOURCE) 0.1	Finding: Report units:	0.11 MG/L
Sample date: Chemical: Dir:	13-FEB-17 BARIUM 100.	Finding: Report units:	47. UG/L
Sample date: Chemical: Dir:	13-FEB-17 CHROMIUM (TOTAL) 10.	Finding: Report units:	2.4 UG/L
Sample date: Chemical: Dir:	13-FEB-17 TOTAL DISSOLVED SOLIDS 0.	Finding: Report units:	340. MG/L
Sample date: Chemical: Dir:	13-FEB-17 TURBIDITY, LABORATORY 0.1	Finding: Report units:	0.11 NTU
Sample date: Chemical: Dir:	13-FEB-17 SPECIFIC CONDUCTANCE 0.	Finding: Report units:	520. US

GEOCHECK® - PHYSICAL SETTING SOURCE MAP FINDINGS

Sample date:	10-OCT-16	Finding:	6.4
Chemical:	NITRATE (AS N)	Report units:	MG/L
Dir:	0.4		
Sample date:	18-JUL-16	Finding:	7.
Chemical:	NITRATE (AS N)	Report units:	MG/L
Dir:	0.4		
Sample date:	04-APR-16	Finding:	6.8
Chemical:	NITRATE (AS N)	Report units:	MG/L
Dir:	0.4		
Sample date:	08-FEB-16	Finding:	200.
Chemical:	ALKALINITY (TOTAL) AS CaCO3	Report units:	MG/L
Dir:	0.		
Sample date:	08-FEB-16	Finding:	240.
Chemical:	BICARBONATE ALKALINITY	Report units:	MG/L
Dir:	0.		
Sample date:	08-FEB-16	Finding:	170.
Chemical:	HARDNESS (TOTAL) AS CaCO3	Report units:	MG/L
Dir:	0.		
Sample date:	08-FEB-16	Finding:	36.
Chemical:	CALCIUM	Report units:	MG/L
Dir:	0.		
Sample date:	08-FEB-16	Finding:	19.
Chemical:	MAGNESIUM	Report units:	MG/L
Dir:	0.		
Sample date:	08-FEB-16	Finding:	50.
Chemical:	SODIUM	Report units:	MG/L
Dir:	0.		
Sample date:	08-FEB-16	Finding:	50.
Chemical:	CHLORIDE	Report units:	MG/L
Dir:	0.		
Sample date:	08-FEB-16	Finding:	17.
Chemical:	SULFATE	Report units:	MG/L
Dir:	0.5		
Sample date:	08-FEB-16	Finding:	53.
Chemical:	BARIUM	Report units:	UG/L
Dir:	100.		
Sample date:	08-FEB-16	Finding:	2.7
Chemical:	CHROMIUM (TOTAL)	Report units:	UG/L
Dir:	10.		
Sample date:	08-FEB-16	Finding:	160.
Chemical:	IRON	Report units:	UG/L
Dir:	100.		
Sample date:	08-FEB-16	Finding:	420.
Chemical:	TOTAL DISSOLVED SOLIDS	Report units:	MG/L
Dir:	0.		
Sample date:	08-FEB-16	Finding:	8.
Chemical:	PH, LABORATORY	Report units:	Not Reported

GEOCHECK® - PHYSICAL SETTING SOURCE MAP FINDINGS

Dir:	0.		
Sample date:	08-FEB-16	Finding:	590.
Chemical:	SPECIFIC CONDUCTANCE	Report units:	US
Dir:	0.		
Sample date:	08-FEB-16	Finding:	2.
Chemical:	ODOR THRESHOLD @ 60 C	Report units:	TON
Dir:	1.		
Sample date:	08-FEB-16	Finding:	5.
Chemical:	COLOR	Report units:	UNITS
Dir:	0.		
Sample date:	11-JAN-16	Finding:	7.1
Chemical:	NITRATE (AS N)	Report units:	MG/L
Dir:	0.4		
Sample date:	14-DEC-15	Finding:	6.7
Chemical:	NITRATE (AS N)	Report units:	MG/L
Dir:	0.4		
Sample date:	12-OCT-15	Finding:	0.18
Chemical:	RADIUM 226 COUNTING ERROR	Report units:	PCI/L
Dir:	0.		
Sample date:	12-OCT-15	Finding:	1.6
Chemical:	RADIUM 228	Report units:	PCI/L
Dir:	1.		
Sample date:	12-OCT-15	Finding:	0.5
Chemical:	RADIUM 228 COUNTING ERROR	Report units:	PCI/L
Dir:	0.		
Sample date:	12-OCT-15	Finding:	1.86
Chemical:	COMBINED RA 226 + RA 228	Report units:	PCI/L
Dir:	0.		
Sample date:	12-OCT-15	Finding:	0.15
Chemical:	RADIUM 226 MDA95	Report units:	PCI/L
Dir:	0.		
Sample date:	12-OCT-15	Finding:	0.44
Chemical:	RADIUM 228 MDA95	Report units:	PCI/L
Dir:	0.		
Sample date:	12-OCT-15	Finding:	0.44
Chemical:	COMBINED RA 226 + RA 228 MDA95	Report units:	PCI/L
Dir:	0.		
Sample date:	12-OCT-15	Finding:	6.164
Chemical:	URANIUM (PCI/L)	Report units:	PCI/L
Dir:	1.		
Sample date:	12-OCT-15	Finding:	28.
Chemical:	NITRATE (AS NO3)	Report units:	MG/L
Dir:	2.		
Sample date:	12-OCT-15	Finding:	0.53
Chemical:	COMBINED RA 226 + RA 228 COUNTING ERROR	Report units:	PCI/L
Report units:	PCI/L	Dir:	0.

GEOCHECK® - PHYSICAL SETTING SOURCE MAP FINDINGS

Sample date:	04-AUG-15	Finding:	3.5
Chemical:	GROSS ALPHA	Report units:	PCI/L
Dir:	3.		
Sample date:	04-AUG-15	Finding:	2.
Chemical:	GROSS ALPHA COUNTING ERROR	Report units:	PCI/L
Dir:	0.		
Sample date:	04-AUG-15	Finding:	0.31
Chemical:	RADIUM 226 COUNTING ERROR	Report units:	PCI/L
Dir:	0.		
Sample date:	04-AUG-15	Finding:	0.33
Chemical:	RADIUM 228 COUNTING ERROR	Report units:	PCI/L
Dir:	0.		
Sample date:	04-AUG-15	Finding:	0.78
Chemical:	COMBINED RA 226 + RA 228	Report units:	PCI/L
Dir:	0.		
Sample date:	04-AUG-15	Finding:	0.31
Chemical:	COMBINED RA 226 + RA 228 COUNTING ERROR	Dir:	0.
Report units:	PCI/L		
Sample date:	04-AUG-15	Finding:	1.8
Chemical:	GROSS ALPHA MDA95	Report units:	PCI/L
Dir:	0.		
Sample date:	04-AUG-15	Finding:	0.17
Chemical:	RADIUM 226 MDA95	Report units:	PCI/L
Dir:	0.		
Sample date:	04-AUG-15	Finding:	0.34
Chemical:	RADIUM 228 MDA95	Report units:	PCI/L
Dir:	0.		
Sample date:	04-AUG-15	Finding:	0.34
Chemical:	COMBINED RA 226 + RA 228 MDA95	Report units:	PCI/L
Dir:	0.		
Sample date:	19-MAY-15	Finding:	1.5
Chemical:	BROMOMETHANE	Report units:	UG/L
Dir:	0.5		
Sample date:	05-MAY-15	Finding:	29.
Chemical:	NITRATE (AS NO3)	Report units:	MG/L
Dir:	2.		
Sample date:	02-MAR-15	Finding:	29.
Chemical:	NITRATE (AS NO3)	Report units:	MG/L
Dir:	2.		
Sample date:	02-MAR-15	Finding:	44.
Chemical:	BARIUM	Report units:	UG/L
Dir:	100.		
Sample date:	02-MAR-15	Finding:	2.1
Chemical:	CHROMIUM (TOTAL)	Report units:	UG/L
Dir:	10.		
Sample date:	20-FEB-15	Finding:	7.4
Chemical:	GROSS ALPHA	Report units:	PCI/L

GEOCHECK® - PHYSICAL SETTING SOURCE MAP FINDINGS

Dir:	3.		
Sample date:	20-FEB-15	Finding:	2.3
Chemical:	GROSS ALPHA MDA95	Report units:	PCI/L
Dir:	0.		
Sample date:	20-FEB-15	Finding:	1.3
Chemical:	RADIUM 226	Report units:	PCI/L
Dir:	1.		
Sample date:	20-FEB-15	Finding:	3.
Chemical:	GROSS ALPHA COUNTING ERROR	Report units:	PCI/L
Dir:	0.		
Sample date:	20-FEB-15	Finding:	0.67
Chemical:	URANIUM MDA95	Report units:	PCI/L
Dir:	0.		
Sample date:	20-FEB-15	Finding:	0.36
Chemical:	RADIUM 226 MDA95	Report units:	PCI/L
Dir:	0.		
Sample date:	20-FEB-15	Finding:	0.22
Chemical:	RADIUM 228 MDA95	Report units:	PCI/L
Dir:	0.		
Sample date:	20-FEB-15	Finding:	0.36
Chemical:	COMBINED RA 226 + RA 228 MDA95	Report units:	PCI/L
Dir:	0.		
Sample date:	20-FEB-15	Finding:	27.
Chemical:	NITRATE (AS NO3)	Report units:	MG/L
Dir:	2.		
Sample date:	20-FEB-15	Finding:	0.5
Chemical:	RADIUM 226 COUNTING ERROR	Report units:	PCI/L
Dir:	0.		
Sample date:	20-FEB-15	Finding:	0.58
Chemical:	COMBINED RA 226 + RA 228 COUNTING ERROR	Dir:	0.
Report units:	PCI/L		
Sample date:	20-FEB-15	Finding:	4.9
Chemical:	URANIUM (PCI/L)	Report units:	PCI/L
Dir:	1.		
Sample date:	20-FEB-15	Finding:	0.3
Chemical:	URANIUM COUNTING ERROR	Report units:	PCI/L
Dir:	0.		
Sample date:	20-FEB-15	Finding:	1.65
Chemical:	COMBINED RA 226 + RA 228	Report units:	PCI/L
Dir:	0.		
Sample date:	20-FEB-15	Finding:	0.23
Chemical:	RADIUM 228 COUNTING ERROR	Report units:	PCI/L
Dir:	0.		
Sample date:	28-JAN-15	Finding:	2.2
Chemical:	CHROMIUM, HEXAVALENT	Report units:	UG/L
Dir:	1.		

GEOCHECK® - PHYSICAL SETTING SOURCE MAP FINDINGS

Sample date:	02-DEC-14	Finding:	0.5
Chemical:	RADIUM 228 COUNTING ERROR	Report units:	PCI/L
Dir:	0.		
Sample date:	02-DEC-14	Finding:	0.5
Chemical:	RADIUM 228 MDA95	Report units:	PCI/L
Dir:	0.		
Sample date:	24-FEB-14	Finding:	0.66
Chemical:	RADIUM 228 MDA95	Report units:	PCI/L
Dir:	0.		
Sample date:	24-FEB-14	Finding:	0.39
Chemical:	RADIUM 228 COUNTING ERROR	Report units:	PCI/L
Dir:	0.		
Sample date:	20-FEB-14	Finding:	0.13
Chemical:	TURBIDITY, LABORATORY	Report units:	NTU
Dir:	0.1		
Sample date:	20-FEB-14	Finding:	330.
Chemical:	TOTAL DISSOLVED SOLIDS	Report units:	MG/L
Dir:	0.		
Sample date:	20-FEB-14	Finding:	13.
Chemical:	SULFATE	Report units:	MG/L
Dir:	0.5		
Sample date:	20-FEB-14	Finding:	27.
Chemical:	CHLORIDE	Report units:	MG/L
Dir:	0.		
Sample date:	20-FEB-14	Finding:	27.
Chemical:	SODIUM	Report units:	MG/L
Dir:	0.		
Sample date:	20-FEB-14	Finding:	19.
Chemical:	MAGNESIUM	Report units:	MG/L
Dir:	0.		
Sample date:	20-FEB-14	Finding:	34.
Chemical:	CALCIUM	Report units:	MG/L
Dir:	0.		
Sample date:	20-FEB-14	Finding:	160.
Chemical:	HARDNESS (TOTAL) AS CaCO ₃	Report units:	MG/L
Dir:	0.		
Sample date:	20-FEB-14	Finding:	180.
Chemical:	BICARBONATE ALKALINITY	Report units:	MG/L
Dir:	0.		
Sample date:	20-FEB-14	Finding:	150.
Chemical:	ALKALINITY (TOTAL) AS CaCO ₃	Report units:	MG/L
Dir:	0.		
Sample date:	20-FEB-14	Finding:	8.
Chemical:	PH, LABORATORY	Report units:	Not Reported
Dir:	0.		
Sample date:	20-FEB-14	Finding:	500.
Chemical:	SPECIFIC CONDUCTANCE	Report units:	US

GEOCHECK® - PHYSICAL SETTING SOURCE MAP FINDINGS

Dir:	0.		
Sample date:	20-FEB-14	Finding:	0.24
Chemical:	FOAMING AGENTS (MBAS)	Report units:	MG/L
Dir:	0.		
Sample date:	10-JAN-14	Finding:	26.
Chemical:	NITRATE (AS NO3)	Report units:	MG/L
Dir:	2.		
Sample date:	04-OCT-13	Finding:	25.
Chemical:	NITRATE (AS NO3)	Report units:	MG/L
Dir:	2.		
Sample date:	06-NOV-12	Finding:	0.59
Chemical:	RADIUM 228 MDA95	Report units:	PCI/L
Dir:	0.		
Sample date:	06-NOV-12	Finding:	0.4
Chemical:	RADIUM 228 COUNTING ERROR	Report units:	PCI/L
Dir:	0.		
Sample date:	06-NOV-12	Finding:	1.4
Chemical:	RADIUM 228	Report units:	PCI/L
Dir:	1.		
Sample date:	22-AUG-12	Finding:	0.6
Chemical:	RADIUM 228 MDA95	Report units:	PCI/L
Dir:	0.		
Sample date:	22-AUG-12	Finding:	0.38
Chemical:	RADIUM 228 COUNTING ERROR	Report units:	PCI/L
Dir:	0.		
Sample date:	03-MAY-12	Finding:	0.48
Chemical:	RADIUM 228 MDA95	Report units:	PCI/L
Dir:	0.		
Sample date:	03-MAY-12	Finding:	0.3
Chemical:	RADIUM 228 COUNTING ERROR	Report units:	PCI/L
Dir:	0.		
Sample date:	05-APR-12	Finding:	28.
Chemical:	NITRATE (AS NO3)	Report units:	MG/L
Dir:	2.		
Sample date:	27-FEB-12	Finding:	2.1
Chemical:	CHROMIUM (TOTAL)	Report units:	UG/L
Dir:	10.		
Sample date:	27-FEB-12	Finding:	39.
Chemical:	BARIUM	Report units:	UG/L
Dir:	100.		
Sample date:	27-FEB-12	Finding:	1.1
Chemical:	RADIUM 228 MDA95	Report units:	PCI/L
Dir:	0.		
Sample date:	27-FEB-12	Finding:	0.64
Chemical:	RADIUM 228 COUNTING ERROR	Report units:	PCI/L
Dir:	0.		

GEOCHECK® - PHYSICAL SETTING SOURCE MAP FINDINGS

Sample date:	10-JAN-12	Finding:	25.
Chemical:	NITRATE (AS NO3)	Report units:	MG/L
Dir:	2.		

**B30
NW
1/2 - 1 Mile
Higher**

CA WELLS 11761

Seq:	11761	Prim sta c:	13S/20E-31D02 M
Frds no:	1010007171	County:	10
District:	11	User id:	AGE
System no:	1010007	Water type:	G
Source nam:	WELL 039A	Station ty:	WELL/AMBNT/MUN/INTAKE
Latitude:	364552.0	Longitude:	1195030.0
Precision:	2	Status:	AU
Comment 1:	Not Reported	Comment 2:	Not Reported
Comment 3:	Not Reported	Comment 4:	Not Reported
Comment 5:	Not Reported	Comment 6:	Not Reported
Comment 7:	Not Reported		

System no:	1010007	System nam:	Fresno, City Of
Hqname:	Not Reported	Address:	2326 FRESNO STREET
City:	FRESNO	State:	CA
Zip:	93721	Zip ext:	2988
Pop serv:	390350	Connection:	99005
Area serve:	CITY OF FRESNO		

Sample date:	05-FEB-18	Finding:	3.6
Chemical:	NITRATE (AS N)	Report units:	MG/L
Dir:	0.4		

Sample date:	24-FEB-17	Finding:	0.14
Chemical:	TURBIDITY, LABORATORY	Report units:	NTU
Dir:	0.1		

Sample date:	24-FEB-17	Finding:	210.
Chemical:	TOTAL DISSOLVED SOLIDS	Report units:	MG/L
Dir:	0.		

Sample date:	24-FEB-17	Finding:	2.6
Chemical:	CHROMIUM, HEXAVALENT	Report units:	UG/L
Dir:	1.		

Sample date:	24-FEB-17	Finding:	0.12
Chemical:	FLUORIDE (F) (NATURAL-SOURCE)	Report units:	MG/L
Dir:	0.1		

Sample date:	24-FEB-17	Finding:	9.
Chemical:	SULFATE	Report units:	MG/L
Dir:	0.5		

Sample date:	24-FEB-17	Finding:	7.1
Chemical:	CHLORIDE	Report units:	MG/L
Dir:	0.		

Sample date:	24-FEB-17	Finding:	5.6
Chemical:	POTASSIUM	Report units:	MG/L
Dir:	0.		

Sample date:	24-FEB-17	Finding:	16.
--------------	-----------	----------	-----

GEOCHECK® - PHYSICAL SETTING SOURCE MAP FINDINGS

Chemical: Dir:	SODIUM 0.	Report units:	MG/L
Sample date: Chemical: Dir:	24-FEB-17 MAGNESIUM 0.	Finding: Report units:	13. MG/L
Sample date: Chemical: Dir:	24-FEB-17 CALCIUM 0.	Finding: Report units:	22. MG/L
Sample date: Chemical: Dir:	24-FEB-17 HARDNESS (TOTAL) AS CaCO ₃ 0.	Finding: Report units:	110. MG/L
Sample date: Chemical: Dir:	24-FEB-17 NITRATE (AS N) 0.4	Finding: Report units:	3.7 MG/L
Sample date: Chemical: Dir:	24-FEB-17 BICARBONATE ALKALINITY 0.	Finding: Report units:	150. MG/L
Sample date: Chemical: Dir:	24-FEB-17 ALKALINITY (TOTAL) AS CaCO ₃ 0.	Finding: Report units:	130. MG/L
Sample date: Chemical: Dir:	24-FEB-17 PH, LABORATORY 0.	Finding: Report units:	7.7 Not Reported
Sample date: Chemical: Dir:	24-FEB-17 SPECIFIC CONDUCTANCE 0.	Finding: Report units:	280. US
Sample date: Chemical: Dir:	24-FEB-17 NITRATE + NITRITE (AS N) 0.4	Finding: Report units:	3.7 MG/L
Sample date: Chemical: Dir:	24-FEB-17 AGGRESSIVE INDEX (CORROSIVITY) 0.	Finding: Report units:	12. Not Reported
Sample date: Chemical: Dir:	08-MAR-16 NITRATE (AS N) 0.4	Finding: Report units:	3.6 MG/L
Sample date: Chemical: Dir:	20-NOV-14 CHROMIUM, HEXAVALENT 1.	Finding: Report units:	2.8 UG/L
Sample date: Chemical: Dir:	07-APR-14 SULFATE 0.5	Finding: Report units:	9.8 MG/L
Sample date: Chemical: Dir:	07-APR-14 CHLORIDE 0.	Finding: Report units:	7. MG/L
Sample date: Chemical: Dir:	07-APR-14 POTASSIUM 0.	Finding: Report units:	5.5 MG/L

GEOCHECK® - PHYSICAL SETTING SOURCE MAP FINDINGS

Sample date:	07-APR-14	Finding:	14.
Chemical:	MAGNESIUM	Report units:	MG/L
Dir:	0.		
Sample date:	07-APR-14	Finding:	23.
Chemical:	CALCIUM	Report units:	MG/L
Dir:	0.		
Sample date:	07-APR-14	Finding:	110.
Chemical:	HARDNESS (TOTAL) AS CaCO3	Report units:	MG/L
Dir:	0.		
Sample date:	07-APR-14	Finding:	150.
Chemical:	BICARBONATE ALKALINITY	Report units:	MG/L
Dir:	0.		
Sample date:	07-APR-14	Finding:	130.
Chemical:	ALKALINITY (TOTAL) AS CaCO3	Report units:	MG/L
Dir:	0.		
Sample date:	07-APR-14	Finding:	8.
Chemical:	PH, LABORATORY	Report units:	Not Reported
Dir:	0.		
Sample date:	07-APR-14	Finding:	300.
Chemical:	SPECIFIC CONDUCTANCE	Report units:	US
Dir:	0.		
Sample date:	07-APR-14	Finding:	230.
Chemical:	TOTAL DISSOLVED SOLIDS	Report units:	MG/L
Dir:	0.		
Sample date:	07-APR-14	Finding:	12.
Chemical:	AGGRSSIVE INDEX (CORROSIVITY)	Report units:	Not Reported
Dir:	0.		
Sample date:	07-APR-14	Finding:	17.
Chemical:	SODIUM	Report units:	MG/L
Dir:	0.		
Sample date:	05-JUN-13	Finding:	20.
Chemical:	NITRATE (AS NO3)	Report units:	MG/L
Dir:	2.		
Sample date:	08-MAR-12	Finding:	20.
Chemical:	NITRATE (AS NO3)	Report units:	MG/L
Dir:	2.		

31
WNW
1/2 - 1 Mile
Higher

CA WELLS CADWR8000029519

State Well #:	13S19E36A001M	Station ID:	32874
Well Name:	Not Reported	Well Use:	Unknown
Well Type:	Unknown	Well Depth:	0
Basin Name:	Kings	Well Completion Rpt #:	Not Reported

GEOCHECK® - PHYSICAL SETTING SOURCE MAP FINDINGS RADON

AREA RADON INFORMATION

State Database: CA Radon

Radon Test Results

Zipcode	Num Tests	> 4 pCi/L
93728	4	0

Federal EPA Radon Zone for FRESNO County: 2

- Note: Zone 1 indoor average level > 4 pCi/L.
 : Zone 2 indoor average level >= 2 pCi/L and <= 4 pCi/L.
 : Zone 3 indoor average level < 2 pCi/L.

Federal Area Radon Information for FRESNO COUNTY, CA

Number of sites tested: 100

Area	Average Activity	% <4 pCi/L	% 4-20 pCi/L	% >20 pCi/L
Living Area - 1st Floor	1.251 pCi/L	98%	2%	0%
Living Area - 2nd Floor	Not Reported	Not Reported	Not Reported	Not Reported
Basement	1.433 pCi/L	100%	0%	0%

PHYSICAL SETTING SOURCE RECORDS SEARCHED

TOPOGRAPHIC INFORMATION

USGS 7.5' Digital Elevation Model (DEM)

Source: United States Geologic Survey

EDR acquired the USGS 7.5' Digital Elevation Model in 2002 and updated it in 2006. The 7.5 minute DEM corresponds to the USGS 1:24,000- and 1:25,000-scale topographic quadrangle maps. The DEM provides elevation data with consistent elevation units and projection.

Current USGS 7.5 Minute Topographic Map

Source: U.S. Geological Survey

HYDROLOGIC INFORMATION

Flood Zone Data: This data was obtained from the Federal Emergency Management Agency (FEMA). It depicts 100-year and 500-year flood zones as defined by FEMA. It includes the National Flood Hazard Layer (NFHL) which incorporates Flood Insurance Rate Map (FIRM) data and Q3 data from FEMA in areas not covered by NFHL.

Source: FEMA

Telephone: 877-336-2627

Date of Government Version: 2003, 2015

NWI: National Wetlands Inventory. This data, available in select counties across the country, was obtained by EDR in 2002, 2005 and 2010 from the U.S. Fish and Wildlife Service.

State Wetlands Data: Wetland Inventory

Source: Department of Fish and Wildlife

Telephone: 916-445-0411

HYDROGEOLOGIC INFORMATION

AQUIFLOW^R Information System

Source: EDR proprietary database of groundwater flow information

EDR has developed the AQUIFLOW Information System (AIS) to provide data on the general direction of groundwater flow at specific points. EDR has reviewed reports submitted to regulatory authorities at select sites and has extracted the date of the report, hydrogeologically determined groundwater flow direction and depth to water table information.

GEOLOGIC INFORMATION

Geologic Age and Rock Stratigraphic Unit

Source: P.G. Schruben, R.E. Arndt and W.J. Bawiec, Geology of the Conterminous U.S. at 1:2,500,000 Scale - A digital representation of the 1974 P.B. King and H.M. Beikman Map, USGS Digital Data Series DDS - 11 (1994).

STATSGO: State Soil Geographic Database

Source: Department of Agriculture, Natural Resources Conservation Service (NRCS)

The U.S. Department of Agriculture's (USDA) Natural Resources Conservation Service (NRCS) leads the national Conservation Soil Survey (NCSS) and is responsible for collecting, storing, maintaining and distributing soil survey information for privately owned lands in the United States. A soil map in a soil survey is a representation of soil patterns in a landscape. Soil maps for STATSGO are compiled by generalizing more detailed (SSURGO) soil survey maps.

SSURGO: Soil Survey Geographic Database

Source: Department of Agriculture, Natural Resources Conservation Service (NRCS)

Telephone: 800-672-5559

SSURGO is the most detailed level of mapping done by the Natural Resources Conservation Service, mapping scales generally range from 1:12,000 to 1:63,360. Field mapping methods using national standards are used to construct the soil maps in the Soil Survey Geographic (SSURGO) database. SSURGO digitizing duplicates the original soil survey maps. This level of mapping is designed for use by landowners, townships and county natural resource planning and management.

PHYSICAL SETTING SOURCE RECORDS SEARCHED

LOCAL / REGIONAL WATER AGENCY RECORDS

FEDERAL WATER WELLS

PWS: Public Water Systems

Source: EPA/Office of Drinking Water

Telephone: 202-564-3750

Public Water System data from the Federal Reporting Data System. A PWS is any water system which provides water to at least 25 people for at least 60 days annually. PWSs provide water from wells, rivers and other sources.

PWS ENF: Public Water Systems Violation and Enforcement Data

Source: EPA/Office of Drinking Water

Telephone: 202-564-3750

Violation and Enforcement data for Public Water Systems from the Safe Drinking Water Information System (SDWIS) after August 1995. Prior to August 1995, the data came from the Federal Reporting Data System (FRDS).

USGS Water Wells: USGS National Water Inventory System (NWIS)

This database contains descriptive information on sites where the USGS collects or has collected data on surface water and/or groundwater. The groundwater data includes information on wells, springs, and other sources of groundwater.

STATE RECORDS

Water Well Database

Source: Department of Water Resources

Telephone: 916-651-9648

California Drinking Water Quality Database

Source: Department of Public Health

Telephone: 916-324-2319

The database includes all drinking water compliance and special studies monitoring for the state of California since 1984. It consists of over 3,200,000 individual analyses along with well and water system information.

OTHER STATE DATABASE INFORMATION

California Oil and Gas Well Locations

Source: Dept of Conservation, Geologic Energy Management Division

Telephone: 916-323-1779

Oil and Gas well locations in the state.

California Earthquake Fault Lines

Source: California Division of Mines and Geology

The fault lines displayed on EDR's Topographic map are digitized quaternary fault lines prepared in 1975 by the United State Geological Survey. Additional information (also from 1975) regarding activity at specific fault lines comes from California's Preliminary Fault Activity Map prepared by the California Division of Mines and Geology.

RADON

State Database: CA Radon

Source: Department of Public Health

Telephone: 916-210-8558

Radon Database for California

Area Radon Information

Source: USGS

Telephone: 703-356-4020

The National Radon Database has been developed by the U.S. Environmental Protection Agency (USEPA) and is a compilation of the EPA/State Residential Radon Survey and the National Residential Radon Survey. The study covers the years 1986 - 1992. Where necessary data has been supplemented by information collected at private sources such as universities and research institutions.

PHYSICAL SETTING SOURCE RECORDS SEARCHED

EPA Radon Zones

Source: EPA

Telephone: 703-356-4020

Sections 307 & 309 of IRAA directed EPA to list and identify areas of U.S. with the potential for elevated indoor radon levels.

OTHER

Airport Landing Facilities: Private and public use landing facilities

Source: Federal Aviation Administration, 800-457-6656

Epicenters: World earthquake epicenters, Richter 5 or greater

Source: Department of Commerce, National Oceanic and Atmospheric Administration

California Earthquake Fault Lines: The fault lines displayed on EDR's Topographic map are digitized quaternary fault lines, prepared in 1975 by the United State Geological Survey. Additional information (also from 1975) regarding activity at specific fault lines comes from California's Preliminary Fault Activity Map prepared by the California Division of Mines and Geology.

STREET AND ADDRESS INFORMATION

© 2015 TomTom North America, Inc. All rights reserved. This material is proprietary and the subject of copyright protection and other intellectual property rights owned by or licensed to Tele Atlas North America, Inc. The use of this material is subject to the terms of a license agreement. You will be held liable for any unauthorized copying or disclosure of this material.